



# 2021 ADA TRANSITION PLAN UPDATE

## Appendix C

### Listing of City Owned Building and Parking Facilities



## Appendix C - Listing of City Owned Building and Parking Facilities

In connection with this Transition Plan Update, a comprehensive review of all City owned real estate properties was performed in order to identify all physical building structures and facilities which may need a Facilities Self-Assessment Survey. This Transition Plan Update has identified 1,153 owned and leased buildings on City owned real estate properties including:

- 49 Administrative Buildings located on 6 sites
- 181 Airport Related Buildings located on 81 sites
- 3 Cemetery Buildings located on 1 site
- 178 Commercial Buildings located on 58 sites
- 8 Cultural and Entertainment Buildings located on 6 sites
- 3 Federal (Postal Service) Buildings located on 1 site
- 14 Parking Structures on 12 sites
- 35 Public Safety Buildings on 27 sites
- 486 Recreation Buildings on 105 sites
- 49 Residential Buildings on 19 sites
- 147 Utilities Buildings on 30 sites

A comprehensive review of all City owned real estate properties was performed in order to identify all parking lot facilities which may need a Facilities Self-Assessment Survey. This Transition Plan Update has identified 554 parking lot facilities on City owned real estate properties including:

- 15 Administrative Parking Lots located on 5 sites
- 133 Airport Related Parking Lots located on 55 sites
- 2 Cemetery Parking Lots located on 2 sites
- 131 Commercial Parking Lots located on 51 sites
- 1 Educational Parking Lot located on 1 site
- 9 Cultural and Entertainment Parking Lots located on 4 sites
- 4 Federal (Postal Service) Parking Lots located on 1 site
- 33 Parking Lots located on 24 parking sites
- 46 Public Safety Parking Lots on 23 sites
- 118 Recreation Parking Lots on 70 sites
- 16 Residential Parking Lots on 6 sites
- 46 Utilities Parking Lots on 13 sites

This Appendix “C” contains a collection of 389 City Owned Building and Parking Facilities Site Reports with a single report page for each evaluated site as seen in the example in the following page. Each site page contains the following information:

- Name of the site
- Site ID Number
- Type of the Site
- Site Address
- Orange County Property Appraiser Parcel ID
- Site Latitude and Longitude
- Site Plan Map identifying Building and Parking Locations
- Key Map showing Site Location




**Site Name**

**Site ID #**

**Site Plan Map**

**Parking Location**

**Building Location**

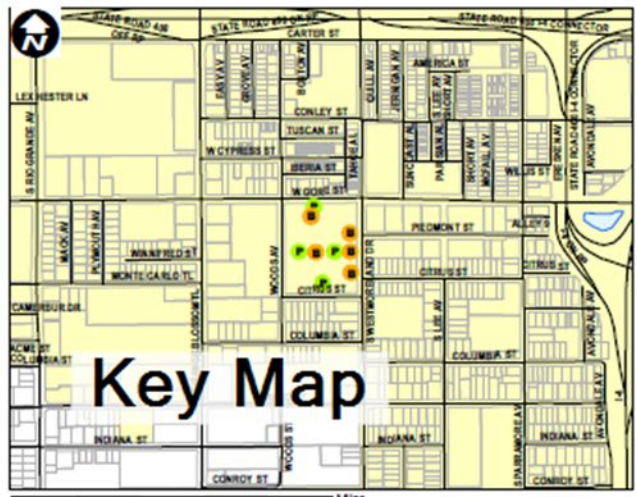


Site Type: Administration  
 Address: 1000 W GORE ST  
 Parcel ID: 342229635500020  
 Site Latitude: 28° 31.801' N  
 Site Longitude: 81° 23.643' W

**Site Info**

- Orlando Buildings**    **Orlando Parking**
- B Not Leasehold (5)
  - P Not Leasehold (4)
  - B Leasehold (0)
  - P Leasehold (0)

**Legend**



**Key Map**

It is anticipated that as part of future ADA compliance activities, the City will conduct a comprehensive assessment of each of these facilities in order to identify and assess any existing mobility barriers. The removal of barriers can often be achieved by making simple changes to the physical environment. However, the regulations do not define exactly how much effort and expense are required for a facility to meet its obligation. This judgment must be made on a case-by-case basis, taking into consideration such factors as the size, type, and overall financial resources of the City, and the nature and cost of the access improvements needed. These factors are described in more detail in the ADA regulations issued by the Department of Justice.

The process of determining what changes are readily achievable is not a one-time effort; access should be re-evaluated annually. Barrier removal that might be difficult to carry out now may be readily achievable later. In order to provide a framework for the City to begin these assessments of their existing building and parking facilities, an “ADA Checklist for Existing Facilities” is also provided in Appendix C of this report.

### **Purpose of the ADA Checklist**

This checklist will help City staff to identify accessibility problems and solutions in existing facilities in order to meet the City’s obligations under the ADA. The goal of the building and parking facilities survey process is to plan how to make an existing facility more usable for people with disabilities. After performing the facilities assessment, it is recommended that the City create a Building and Parking Facilities Implementation Plan, specifying what improvements are necessary to remove barriers and when each solution will be carried out. Creating and updating a Building and Parking Facilities Implementation Plan would serve as evidence of a good faith effort on behalf of the City to comply with its ADA Transition with respect to its building and parking facilities.

### **Technical Requirements**

This ADA Checklist for Existing Facilities details some of the requirements found in the ADA Accessibility Guidelines (ADAAG). However, keep in mind that full compliance with ADAAG is required only for new construction and alterations. The requirements are presented here as a guide to help you determine what may be readily achievable barrier removal for existing facilities. Whenever possible, ADAAG should be used in making readily achievable modifications. If complying with ADAAG is not readily achievable, you may undertake a modification that does not fully comply with ADAAG, as long as it poses no health or safety risk.

### **What This Checklist is Not**

This checklist does not cover all of ADAAG's requirements; therefore, it is not for facilities undergoing new construction or alterations. In addition, it does not attempt to illustrate all possible barriers or propose all possible barrier removal solutions. ADAAG should be consulted for guidance in situations not covered here. The checklist does not cover Title III's requirements for nondiscriminatory policies and practices and for the provision of auxiliary communication aids and services. The communication features covered are those that are structural in nature.

A digital copy of the latest checklist document may be obtained at:

<https://adachecklist.org/>

<https://adachecklist.org/doc/fullchecklist/ada-checklist.pdf>

## Priorities

This checklist is based on the four priorities recommended by the Title III regulations for planning readily achievable barrier removal projects:

- Priority 1: Accessible Approach and Entrance into the facility
- Priority 2: Access to goods and services
- Priority 3: Access to Toilet and Rest Rooms facilities
- Priority 4: Additional Access for Drinking Fountains, Public Telephones and Fire Alarms

## How to Use This Checklist

1. **Get Organized:** Establish a time frame for completing the survey. Determine how many copies of the checklist you will need to survey the whole facility. Decide who will conduct the survey. It is strongly recommended that the City create multiple teams of inspectors, including people with various disabilities and accessibility expertise, to assist in identifying barriers, developing solutions for removing these barriers, and setting priorities for implementing improvements.
2. **Obtain Floor Plans:** It is very helpful to have the building floor plans with the staff while the survey is being performed. If plans are not available, graph paper can be used to sketch the layout of all interior and exterior spaces used by the public and City staff. Make notes on the sketch or plan while you are surveying.
3. **Conduct the Survey:** Bring copies of this checklist, a clipboard, a pencil or pen, and a flexible steel tape measure. With three people surveying, one person numbers key items on the floor plan to match with the field notes, taken by a second person, while the third takes measurements. Be sure to record all dimensions! As a reminder, questions that require a dimension to be measured and recorded are marked with the ruler symbol. Think about each space from the perspective of people with physical, hearing, visual, and cognitive disabilities, noting areas that need improvement.
4. **Summarize Barriers and Solutions:** List barriers found and ideas for their removal. Consider the solutions listed beside each question and add your own ideas. Consult with building contractors and equipment suppliers to estimate the costs for making the proposed modifications.
5. **Make Decisions and Set Priorities:** Review the summary with decision makers and advisors. Decide which solutions will best eliminate barriers at a reasonable cost. Prioritize the items you decide upon and make a timeline for carrying them out. Where the removal of barriers is not readily achievable, you must consider whether there are alternative methods for providing access that are readily achievable.
6. **Maintain Documentation:** Keep your survey, notes, summary, record of work completed, and plans for alternative methods on file.
7. **Make Changes:** Implement changes as planned. Always refer directly to ADAAG and state and city codes for complete technical requirements before making any access improvement. References to the applicable sections of ADAAG are listed at the beginning of each group of questions. If you need help understanding the federal, state, or local requirements, contact your Disability and Business Technical Assistance Center.
8. **Follow Up:** Review your Implementation Plan each year to re-evaluate whether more improvements have become readily achievable.

City of Orlando ADA Transition Plan  
City Owned Building Facilities Listing

Building ID	Site ID	Parcel ID	Property Name	Property Address	Lease hold	GPS Latitude	GPS Longitude
ADM001-B01	ADM001	342229635500010	CITY OF ORLANDO OFFICES	1100 WOODS AV	No	28° 31.857' N	81° 23.735' W
ADM001-B02	ADM001	342229635500010	CITY OF ORLANDO OFFICES	1100 WOODS AV	No	28° 31.795' N	81° 23.774' W
ADM001-B03	ADM001	342229635500010	CITY OF ORLANDO OFFICES	1100 WOODS AV	No	28° 31.795' N	81° 23.776' W
ADM001-B04	ADM001	342229635500010	CITY OF ORLANDO OFFICES	1100 WOODS AV	No	28° 31.795' N	81° 23.778' W
ADM001-B05	ADM001	342229635500010	CITY OF ORLANDO OFFICES	1100 WOODS AV	No	28° 31.795' N	81° 23.780' W
ADM001-B06	ADM001	342229635500010	CITY OF ORLANDO OFFICES	1100 WOODS AV	No	28° 31.787' N	81° 23.774' W
ADM001-B07	ADM001	342229635500010	CITY OF ORLANDO OFFICES	1100 WOODS AV	No	28° 31.800' N	81° 23.765' W
ADM001-B08	ADM001	342229635500010	CITY OF ORLANDO OFFICES	1100 WOODS AV	No	28° 31.800' N	81° 23.767' W
ADM001-B09	ADM001	342229635500010	CITY OF ORLANDO OFFICES	1100 WOODS AV	No	28° 31.778' N	81° 23.749' W
ADM001-B10	ADM001	342229635500010	CITY OF ORLANDO OFFICES	1100 WOODS AV	No	28° 31.780' N	81° 23.727' W
ADM001-B11	ADM001	342229635500010	CITY OF ORLANDO OFFICES	1100 WOODS AV	No	28° 31.759' N	81° 23.748' W
ADM001-B12	ADM001	342229635500010	CITY OF ORLANDO OFFICES	1100 WOODS AV	No	28° 31.747' N	81° 23.749' W
ADM001-B13	ADM001	342229635500010	CITY OF ORLANDO OFFICES	1100 WOODS AV	No	28° 31.740' N	81° 23.721' W
ADM001-B14	ADM001	342229635500010	CITY OF ORLANDO OFFICES	1100 WOODS AV	No	28° 31.749' N	81° 23.721' W
ADM001-B15	ADM001	342229635500010	CITY OF ORLANDO OFFICES	1100 WOODS AV	No	28° 31.820' N	81° 23.760' W
ADM002-B01	ADM002	342229635500020	CITY OF ORLANDO FLEET MNGMNT	1000 W GORE ST	No	28° 31.795' N	81° 23.652' W
ADM002-B02	ADM002	342229635500020	CITY OF ORLANDO FLEET MNGMNT	1000 W GORE ST	No	28° 31.767' N	81° 23.597' W
ADM002-B03	ADM002	342229635500020	CITY OF ORLANDO FLEET MNGMNT	1000 W GORE ST	No	28° 31.795' N	81° 23.597' W
ADM002-B04	ADM002	342229635500020	CITY OF ORLANDO FLEET MNGMNT	1000 W GORE ST	No	28° 31.822' N	81° 23.599' W
ADM002-B05	ADM002	342229635500020	CITY OF ORLANDO FLEET MNGMNT	1000 W GORE ST	No	28° 31.844' N	81° 23.659' W
ADM003-B01	ADM003	342229894400120	CITY OF ORL. BUREAU OF PARKS	1206 COLUMBIA ST	No	28° 31.650' N	81° 23.714' W
ADM004-B01	ADM004	302230111205010	CITY OF ORLANDO PRIMROSE CENTER	595 N PRIMROSE DR	No	28° 33.033' N	81° 20.834' W
ADM004-B02	ADM004	302230111205010	CITY OF ORLANDO PRIMROSE CENTER	595 N PRIMROSE DR	No	28° 33.024' N	81° 20.815' W
ADM004-B03	ADM004	302230111205010	CITY OF ORLANDO PRIMROSE CENTER	595 N PRIMROSE DR	No	28° 33.019' N	81° 20.818' W
ADM004-B04	ADM004	302230111205010	CITY OF ORLANDO PRIMROSE CENTER	595 N PRIMROSE DR	No	28° 33.019' N	81° 20.815' W
ADM004-B05	ADM004	302230111205010	CITY OF ORLANDO PRIMROSE CENTER	595 N PRIMROSE DR	No	28° 33.019' N	81° 20.812' W
ADM004-B06	ADM004	302230111205010	CITY OF ORLANDO PRIMROSE CENTER	595 N PRIMROSE DR	No	28° 33.008' N	81° 20.821' W
ADM004-B07	ADM004	302230111205010	CITY OF ORLANDO PRIMROSE CENTER	595 N PRIMROSE DR	No	28° 33.014' N	81° 20.822' W
ADM004-B08	ADM004	302230111205010	CITY OF ORLANDO PRIMROSE CENTER	595 N PRIMROSE DR	No	28° 33.013' N	81° 20.813' W
ADM004-B09	ADM004	302230111205010	CITY OF ORLANDO PRIMROSE CENTER	595 N PRIMROSE DR	No	28° 33.014' N	81° 20.807' W
ADM004-B10	ADM004	302230111205010	CITY OF ORLANDO PRIMROSE CENTER	595 N PRIMROSE DR	No	28° 33.014' N	81° 20.803' W
ADM004-B11	ADM004	302230111205010	CITY OF ORLANDO PRIMROSE CENTER	595 N PRIMROSE DR	No	28° 33.014' N	81° 20.788' W
ADM004-B12	ADM004	302230111205010	CITY OF ORLANDO PRIMROSE CENTER	595 N PRIMROSE DR	No	28° 33.075' N	81° 20.795' W
ADM004-B13	ADM004	302230111205010	CITY OF ORLANDO PRIMROSE CENTER	595 N PRIMROSE DR	No	28° 33.072' N	81° 20.758' W
ADM004-B14	ADM004	302230111205010	CITY OF ORLANDO PRIMROSE CENTER	595 N PRIMROSE DR	No	28° 33.083' N	81° 20.768' W
ADM004-B15	ADM004	302230111205010	CITY OF ORLANDO PRIMROSE CENTER	595 N PRIMROSE DR	No	28° 33.080' N	81° 20.835' W
ADM004-B16	ADM004	302230111205010	CITY OF ORLANDO PRIMROSE CENTER	595 N PRIMROSE DR	No	28° 33.081' N	81° 20.731' W
ADM004-B17	ADM004	302230111205010	CITY OF ORLANDO PRIMROSE CENTER	595 N PRIMROSE DR	No	28° 33.007' N	81° 20.735' W
ADM004-B18	ADM004	302230111205010	CITY OF ORLANDO PRIMROSE CENTER	595 N PRIMROSE DR	No	28° 32.996' N	81° 20.769' W
ADM004-B19	ADM004	302230111205010	CITY OF ORLANDO PRIMROSE CENTER	595 N PRIMROSE DR	No	28° 32.990' N	81° 20.768' W
ADM004-B20	ADM004	302230111205010	CITY OF ORLANDO PRIMROSE CENTER	595 N PRIMROSE DR	No	28° 32.986' N	81° 20.768' W

City of Orlando ADA Transition Plan  
City Owned Building Facilities Listing

Building ID	Site ID	Parcel ID	Property Name	Property Address	Lease hold	GPS Latitude	GPS Longitude
ADM004-B21	ADM004	302230111205010	CITY OF ORLANDO PRIMROSE CENTER	595 N PRIMROSE DR	No	28° 32.981' N	81° 20.762' W
ADM004-B22	ADM004	302230111205010	CITY OF ORLANDO PRIMROSE CENTER	595 N PRIMROSE DR	No	28° 32.981' N	81° 20.756' W
ADM005-B01	ADM005	282230000000020	OLD NTC ANNEX PROPERTY SE QUAD OF OEA	181 GEORGE DESALVIA WY	No	28° 32.670' N	81° 19.305' W
ADM005-B02	ADM005	282230000000020	OLD NTC ANNEX PROPERTY SE QUAD OF OEA	181 GEORGE DESALVIA WY	No	28° 32.659' N	81° 19.322' W
ADM005-B03	ADM005	282230000000020	OLD NTC ANNEX PROPERTY SE QUAD OF OEA	181 GEORGE DESALVIA WY	No	28° 32.680' N	81° 19.321' W
ADM005-B04	ADM005	302228000000020	OLD NTC ANNEX PROPERTY SE QUAD OF OEA	181 GEORGE DESALVIA WAY	No	28° 32.590' N	81° 19.373' W
ADM005-B05	ADM005	302228000000020	CENTRAL FL DISASTER MEDICAL ASSISTANCE TEAM	264 GEORGE DESALVIA WAY	Yes	28° 32.594' N	81° 19.248' W
ADM006-B01	ADM006	352229074902002	ORLANDO CITY HALL	400 S ORANGE AVE	No	28° 32.265' N	81° 22.787' W
AIR001-B01	AIR001	012430327301000	VACANT WAREHOUSE	7401 DOWDEN RD	No	28° 25.411' N	81° 16.588' W
AIR001-B02	AIR001	012430327301000	VACANT WAREHOUSE	7401 DOWDEN RD	No	28° 25.447' N	81° 16.668' W
AIR002-B01	AIR002	302434636800011	CITY OF ORLANDO/GOAA	NEW HOPE RD	No	28° 21.700' N	81° 17.642' W
AIR003-B01	AIR003	032430000100000	AIRSIDE 1	ONE JEFF FUQUA BV	No	28° 26.078' N	81° 18.851' W
AIR004-B01	AIR004	032430000300000	AIRSIDE 3	ONE JEFF FUQUA BV	No	28° 25.655' N	81° 18.846' W
AIR005-B01	AIR005	292230228801160	GOAA--ANTENNAE/RADAR/ILS FARM	KENNEY AV	No	28° 33.160' N	81° 20.337' W
AIR006-B01	AIR006	322330000000031	EDC STUDY AREA 16/FAA PARCEL SA 16	8855 BINNACLE WY	No	28° 26.248' N	81° 20.263' W
AIR006-B02	AIR006	322330000000031	EDC STUDY AREA 16/FAA PARCEL SA 16	8855 BINNACLE WY	No	28° 26.233' N	81° 20.286' W
AIR007-B01	AIR007	322330000000029	FAA PARCEL 1	DAETWYLER DR	No	28° 26.293' N	81° 20.327' W
AIR007-B02	AIR007	322330000000029	FAA PARCEL 1	DAETWYLER DR	No	28° 26.278' N	81° 20.321' W
AIR008-B01	AIR008	322330000000034	VACANT WAREHOUSE-FKA MCCOY NAVY BASE	BINNACLE WY	No	28° 26.221' N	81° 20.450' W
AIR009-B01	AIR009	282330000000003	GOAA	5101 MCCOY RD	No	28° 27.564' N	81° 19.711' W
AIR010-B01	AIR010	052430853200005	GOAA-BLDG 327/LANDSCAPE MAINT AREA	3689 EXPRESS ST	No	28° 25.665' N	81° 20.119' W
AIR010-B02	AIR010	052430853200005	GOAA-BLDG 327/LANDSCAPE MAINT AREA	3689 EXPRESS ST	No	28° 25.615' N	81° 20.165' W
AIR010-B03	AIR010	052430853200005	GOAA-BLDG 327/LANDSCAPE MAINT AREA	3689 EXPRESS ST	No	28° 25.611' N	81° 20.153' W
AIR011-B01	AIR011	082430726800311	GOAA- OLD BUNKER AREA	3626 FREEZONE ST	No	28° 25.091' N	81° 20.270' W
AIR011-B02	AIR011	082430726800311	GOAA- OLD BUNKER AREA	3626 FREEZONE ST	No	28° 25.024' N	81° 20.352' W
AIR011-B03	AIR011	082430726800311	GOAA- OLD BUNKER AREA	3626 FREEZONE ST	No	28° 25.090' N	81° 20.357' W
AIR012-B01	AIR012	302403000000001	DELTA GSE LEASE-BLDG 808	9289 ACCESS RD S	Yes	28° 25.822' N	81° 17.993' W
AIR012-B02	AIR012	032430000000002	ORLANDO INTERNATIONAL AIRPORT	ONE JEFF FUQUA BLVD	No	28° 25.798' N	81° 18.147' W
AIR013-B01	AIR013	032430000200000	ORLANDO INTERNATIONAL AIRPORT	ONE JEFF FUQUA BV	No	28° 26.130' N	81° 18.112' W
AIR014-B01	AIR014	032430000400000	AIRSIDE 4	ONE JEFF FUQUA BV	No	28° 25.647' N	81° 18.067' W
AIR015-B01	AIR015	322330000000040	GOAA	8855 BINNACLE WAY	No	28° 26.194' N	81° 20.244' W
AIR016-B01	AIR016	292230000000016	ORLANDO EXECUTIVE AIRPORT	400 HERNDON AVE	No	28° 32.349' N	81° 19.889' W
AIR016-B02	AIR016	292230000000016	ORLANDO EXECUTIVE AIRPORT	400 HERNDON AVE	No	28° 32.563' N	81° 20.100' W
AIR016-B03	AIR016	292230000000016	ORLANDO EXECUTIVE AIRPORT	400 HERNDON AVE	No	28° 32.576' N	81° 20.151' W
AIR017-B01	AIR017	032430000000002	ORLANDO INTERNATIONAL AIRPORT	ONE JEFF FUQUA BLVD	No	28° 24.417' N	81° 20.099' W
AIR017-B02	AIR017	032430000000002	ORLANDO INTERNATIONAL AIRPORT	ONE JEFF FUQUA BLVD	No	28° 24.438' N	81° 20.116' W
AIR017-B03	AIR017	032430000000002	ORLANDO INTERNATIONAL AIRPORT	ONE JEFF FUQUA BLVD	No	28° 24.728' N	81° 19.448' W
AIR017-B04	AIR017	032430000000002	ORLANDO INTERNATIONAL AIRPORT	ONE JEFF FUQUA BLVD	No	28° 24.721' N	81° 19.447' W
AIR017-B05	AIR017	032430000000002	ORLANDO INTERNATIONAL AIRPORT	ONE JEFF FUQUA BLVD	No	28° 24.725' N	81° 19.459' W
AIR017-B06	AIR017	032430000000002	ORLANDO INTERNATIONAL AIRPORT	ONE JEFF FUQUA BLVD	No	28° 24.723' N	81° 19.458' W
AIR017-B07	AIR017	032430000000002	ORLANDO INTERNATIONAL AIRPORT	ONE JEFF FUQUA BLVD	No	28° 24.701' N	81° 19.642' W

City of Orlando ADA Transition Plan  
City Owned Building Facilities Listing

Building ID	Site ID	Parcel ID	Property Name	Property Address	Lease hold	GPS Latitude	GPS Longitude
AIR017-B08	AIR017	032430000000002	ORLANDO INTERNATIONAL AIRPORT	ONE JEFF FUQUA BLVD	No	28° 24.619' N	81° 19.719' W
AIR018-B01	AIR018	032430000000002	ORLANDO INTERNATIONAL AIRPORT	ONE JEFF FUQUA BLVD	No	28° 24.319' N	81° 17.812' W
AIR018-B02	AIR018	032430000000002	ORLANDO INTERNATIONAL AIRPORT	ONE JEFF FUQUA BLVD	No	28° 24.313' N	81° 17.783' W
AIR019-B01	AIR019	032430000000002	ORLANDO INTERNATIONAL AIRPORT	ONE JEFF FUQUA BLVD	No	28° 25.021' N	81° 16.800' W
AIR019-B02	AIR019	032430000000002	ORLANDO INTERNATIONAL AIRPORT	ONE JEFF FUQUA BLVD	No	28° 25.007' N	81° 16.795' W
AIR019-B03	AIR019	032430000000002	ORLANDO INTERNATIONAL AIRPORT	ONE JEFF FUQUA BLVD	No	28° 24.964' N	81° 16.862' W
AIR019-B04	AIR019	032430000000002	ORLANDO INTERNATIONAL AIRPORT	ONE JEFF FUQUA BLVD	No	28° 24.762' N	81° 16.936' W
AIR020-B01	AIR020	032430000000002	ORLANDO INTERNATIONAL AIRPORT	ONE JEFF FUQUA BLVD	No	28° 25.279' N	81° 18.665' W
AIR021-B01	AIR021	032430000000002	CONTINENTAL AIRLINES BLDG #431	9809 TRADEPORT DR	Yes	28° 25.463' N	81° 19.966' W
AIR022-B01	AIR022	032430000000002	ATLANTIC AVIATION (FBO)	9245 TRADEPORT DR	Yes	28° 25.964' N	81° 19.939' W
AIR023-B01	AIR023	032430000000002	UNITED OPERATIONS CENTER	8855 TRADEPORT DR	Yes	28° 26.305' N	81° 19.974' W
AIR024-B01	AIR024	032430000000002	ORLANDO INTERNATIONAL AIRPORT	ONE JEFF FUQUA BV	No	28° 26.992' N	81° 18.789' W
AIR026-B01	AIR026	032430000000002	ORLANDO INTERNATIONAL AIRPORT	ONE JEFF FUQUA BV	No	28° 26.740' N	81° 18.997' W
AIR026-B02	AIR026	032430000000002	ORLANDO INTERNATIONAL AIRPORT	ONE JEFF FUQUA BV	No	28° 26.743' N	81° 19.013' W
AIR026-B03	AIR026	032430000000002	ORLANDO INTERNATIONAL AIRPORT	ONE JEFF FUQUA BV	No	28° 26.745' N	81° 18.975' W
AIR027-B01	AIR027	032430000000002	ORLANDO INTERNATIONAL AIRPORT	ONE JEFF FUQUA BV	No	28° 26.959' N	81° 18.004' W
AIR027-B02	AIR027	032430000000002	ORLANDO INTERNATIONAL AIRPORT	ONE JEFF FUQUA BV	No	28° 26.976' N	81° 17.920' W
AIR027-B03	AIR027	032430000000002	ORLANDO INTERNATIONAL AIRPORT	ONE JEFF FUQUA BV	No	28° 27.013' N	81° 18.017' W
AIR028-B01	AIR028	032430000000002	ORLANDO INTERNATIONAL AIRPORT	ONE JEFF FUQUA BV	No	28° 26.465' N	81° 18.598' W
AIR029-B01	AIR029	032430000000002	MAINTENANCE SHOPS	8648 CASA VERDE RD	No	28° 26.622' N	81° 18.128' W
AIR029-B02	AIR029	032430000000002	GOAA	8652 CASA VERDE RD	No	28° 26.623' N	81° 18.195' W
AIR029-B03	AIR029	032430000000002	GOAA	8652 CASA VERDE RD	No	28° 26.644' N	81° 18.195' W
AIR029-B04	AIR029	032430000000002	ORLANDO INTERNATIONAL AIRPORT	ONE JEFF FUQUA BV	No	28° 26.664' N	81° 18.135' W
AIR030-B01	AIR030	032430000000002	ORLANDO INTERNATIONAL AIRPORT	ONE JEFF FUQUA BV	No	28° 26.833' N	81° 17.393' W
AIR030-B02	AIR030	032430000000002	ORLANDO INTERNATIONAL AIRPORT	ONE JEFF FUQUA BV	No	28° 26.774' N	81° 17.415' W
AIR031-B01	AIR031	032430000000002	ORLANDO INTERNATIONAL AIRPORT	ONE JEFF FUQUA BLVD	No	28° 26.000' N	81° 19.147' W
AIR031-B02	AIR031	032430000000002	ORLANDO INTERNATIONAL AIRPORT	ONE JEFF FUQUA BLVD	No	28° 25.974' N	81° 19.139' W
AIR032-B01	AIR032	032430000000002	ORLANDO INTERNATIONAL AIRPORT	ONE JEFF FUQUA BLVD	No	28° 25.721' N	81° 18.634' W
AIR032-B02	AIR032	032430000000002	ORLANDO INTERNATIONAL AIRPORT	ONE JEFF FUQUA BLVD	No	28° 25.726' N	81° 18.617' W
AIR032-B03	AIR032	032430000000002	ORLANDO INTERNATIONAL AIRPORT	ONE JEFF FUQUA BLVD	No	28° 25.777' N	81° 18.614' W
AIR033-B01	AIR033	032430000000002	ORLANDO INTERNATIONAL AIRPORT	ONE JEFF FUQUA BV	No	28° 24.983' N	81° 17.989' W
AIR033-B02	AIR033	032430000000002	ORLANDO INTERNATIONAL AIRPORT	ONE JEFF FUQUA BV	No	28° 24.993' N	81° 18.053' W
AIR033-B03	AIR033	032430000000002	ORLANDO INTERNATIONAL AIRPORT	ONE JEFF FUQUA BV	No	28° 24.964' N	81° 18.107' W
AIR033-B04	AIR033	032430000000002	ORLANDO INTERNATIONAL AIRPORT	ONE JEFF FUQUA BV	No	28° 24.990' N	81° 18.118' W
AIR034-B01	AIR034	292230000000016	ORLANDO EXECUTIVE AIRPORT	400 HERNDON AVE	No	28° 33.063' N	81° 20.336' W
AIR035-B01	AIR035	292230000000016	ORLANDO EXECUTIVE AIRPORT	400 HERNDON AVE	No	28° 33.061' N	81° 20.425' W
AIR035-B02	AIR035	292230000000016	ORANGE COUNTY FIRE STATION #97	3530 E AMELIA ST	No	28° 33.036' N	81° 20.454' W
AIR035-B03	AIR035	292230000000016	ORLANDO EXECUTIVE AIRPORT	400 HERNDON AVE	No	28° 33.005' N	81° 20.431' W
AIR036-B01	AIR036	292230000000016	ORLANDO EXECUTIVE AIRPORT	400 HERNDON AVE	No	28° 32.545' N	81° 20.603' W
AIR037-B01	AIR037	292230000000016	ORLANDO EXECUTIVE AIRPORT	400 HERNDON AVE	No	28° 32.998' N	81° 19.910' W
AIR037-B02	AIR037	292230000000016	ORLANDO EXECUTIVE AIRPORT	400 HERNDON AVE	No	28° 32.928' N	81° 19.921' W



City of Orlando ADA Transition Plan  
City Owned Building Facilities Listing

Building ID	Site ID	Parcel ID	Property Name	Property Address	Lease hold	GPS Latitude	GPS Longitude
AIR037-B03	AIR037	292230000000016	ORLANDO EXECUTIVE AIRPORT	400 HERNDON AVE	No	28° 32.919' N	81° 19.951' W
AIR038-B01	AIR038	292230000000016	ORLANDO EXECUTIVE AIRPORT	400 HERNDON AVE	No	28° 33.032' N	81° 19.655' W
AIR039-B01	AIR039	292230000000016	ORLANDO EXECUTIVE AIRPORT	400 HERNDON AVE	No	28° 32.632' N	81° 19.726' W
AIR039-B02	AIR039	292230000000016	ORLANDO EXECUTIVE AIRPORT	400 HERNDON AVE	No	28° 32.632' N	81° 19.719' W
AIR039-B03	AIR039	292230000000016	ORLANDO EXECUTIVE AIRPORT	400 HERNDON AVE	No	28° 32.624' N	81° 19.736' W
AIR040-B01	AIR040	032430000000002	WATER CONSERV I TREATMENT FACILITY	RICHARD E JOHNSON BV	No	28° 24.163' N	81° 19.624' W
AIR040-B02	AIR040	032430000000002	WATER CONSERV I TREATMENT FACILITY	RICHARD E JOHNSON BV	No	28° 24.226' N	81° 19.624' W
AIR040-B03	AIR040	032430000000002	WATER CONSERV I TREATMENT FACILITY	RICHARD E JOHNSON BV	No	28° 24.036' N	81° 19.671' W
AIR040-B04	AIR040	032430000000002	WATER CONSERV I TREATMENT FACILITY	RICHARD E JOHNSON BV	No	28° 24.080' N	81° 19.606' W
AIR040-B05	AIR040	032430000000002	WATER CONSERV I TREATMENT FACILITY	RICHARD E JOHNSON BV	No	28° 24.138' N	81° 19.590' W
AIR040-B06	AIR040	032430000000002	WATER CONSERV I TREATMENT FACILITY	RICHARD E JOHNSON BV	No	28° 24.165' N	81° 19.563' W
AIR040-B07	AIR040	032430000000002	WATER CONSERV I TREATMENT FACILITY	RICHARD E JOHNSON BV	No	28° 24.223' N	81° 19.545' W
AIR040-B08	AIR040	032430000000002	WATER CONSERV I TREATMENT FACILITY	RICHARD E JOHNSON BV	No	28° 24.248' N	81° 19.532' W
AIR040-B09	AIR040	032430000000002	WATER CONSERV I TREATMENT FACILITY	RICHARD E JOHNSON BV	No	28° 24.232' N	81° 19.512' W
AIR040-B10	AIR040	032430000000002	WATER CONSERV I TREATMENT FACILITY	RICHARD E JOHNSON BV	No	28° 24.233' N	81° 19.515' W
AIR040-B11	AIR040	032430000000002	WATER CONSERV I TREATMENT FACILITY	RICHARD E JOHNSON BV	No	28° 24.234' N	81° 19.721' W
AIR040-B12	AIR040	032430000000002	WATER CONSERV I TREATMENT FACILITY	RICHARD E JOHNSON BV	No	28° 24.226' N	81° 19.912' W
AIR041-B01	AIR041	032430000000002	ORLANDO INTERNATIONAL AIRPORT	ONE JEFF FUQUA BV	No	28° 24.415' N	81° 18.922' W
AIR041-B02	AIR041	032430000000002	ORLANDO INTERNATIONAL AIRPORT	ONE JEFF FUQUA BV	No	28° 24.415' N	81° 18.935' W
AIR041-B03	AIR041	032430000000002	ORLANDO INTERNATIONAL AIRPORT	ONE JEFF FUQUA BV	No	28° 24.414' N	81° 18.954' W
AIR041-B04	AIR041	032430000000002	ORLANDO INTERNATIONAL AIRPORT	ONE JEFF FUQUA BV	No	28° 24.415' N	81° 18.970' W
AIR041-B05	AIR041	032430000000002	ORLANDO INTERNATIONAL AIRPORT	ONE JEFF FUQUA BV	No	28° 24.413' N	81° 18.987' W
AIR041-B06	AIR041	032430000000002	ORLANDO INTERNATIONAL AIRPORT	ONE JEFF FUQUA BV	No	28° 24.414' N	81° 19.007' W
AIR041-B07	AIR041	032430000000002	ORLANDO INTERNATIONAL AIRPORT	ONE JEFF FUQUA BV	No	28° 24.447' N	81° 19.008' W
AIR041-B08	AIR041	032430000000002	ORLANDO INTERNATIONAL AIRPORT	ONE JEFF FUQUA BLVD	No	28° 24.428' N	81° 19.007' W
AIR042-B01	AIR042	292230000000016	ORLANDO EXECUTIVE AIRPORT	400 HERNDON AVE	No	28° 33.045' N	81° 19.244' W
AIR043-B01	AIR043	032430000000002	ORLANDO INTERNATIONAL AIRPORT	ONE JEFF FUQUA BV	No	28° 23.684' N	81° 18.278' W
AIR043-B02	AIR043	032430000000002	ORLANDO INTERNATIONAL AIRPORT	ONE JEFF FUQUA BV	No	28° 23.684' N	81° 18.269' W
AIR044-B01	AIR044	032430000000002	ORLANDO INTERNATIONAL AIRPORT	ONE JEFF FUQUA BLVD	No	28° 25.349' N	81° 16.753' W
AIR044-B02	AIR044	032430000000002	ORLANDO INTERNATIONAL AIRPORT	ONE JEFF FUQUA BLVD	No	28° 25.313' N	81° 16.864' W
AIR045-B01	AIR045	032430000000002	ORLANDO INTERNATIONAL AIRPORT	ONE JEFF FUQUA BLVD	No	28° 25.094' N	81° 19.393' W
AIR046-B01	AIR046	032430000000002	SOUTHWEST-(F/K/A AIRTRAN HQ-BLDG#438)	10083 AIRTRAN BLVD	Yes	28° 25.314' N	81° 19.985' W
AIR047-B01	AIR047	032430000000002	CONTINENTAL AIRLINES-BLDG 447	4121 CENTERPORT ST	Yes	28° 25.865' N	81° 19.960' W
AIR047-B02	AIR047	032430000000002	USDA/APHIS/PLANT INSPECTION FAC BLDG #446	3951 CENTERPORT ST	Yes	28° 25.878' N	81° 20.002' W
AIR048-B01	AIR048	032430000000002	AEROTERM US INC BLDG#445	9441 BENFORD RD	Yes	28° 25.772' N	81° 19.918' W
AIR049-B01	AIR049	032430000000002	CARGEX ORLANDO LTD PARTNERSHIP#429	9555 BENFORD RD	Yes	28° 25.684' N	81° 19.921' W
AIR049-B02	AIR049	032430000000002	ORLANDO INTERNATIONAL AIRPORT	ONE JEFF FUQUA BV	No	28° 25.586' N	81° 19.915' W
AIR050-B01	AIR050	032430000000002	AEROTERM	8963 TRADEPORT DR	Yes	28° 26.194' N	81° 19.920' W
AIR051-B01	AIR051	302403000000002	CAPITAL MNGT,INTERNTL AIR CARGO#403	9031 N TRADEPORT DR	Yes	28° 26.115' N	81° 19.994' W
AIR051-B02	AIR051	302403000000002	AEROTERM BLDG#402-ORLANDO CUSTOMS & BORDER PATROL	9031 N TRADEPORT DR	Yes	28° 26.101' N	81° 19.919' W
AIR052-B01	AIR052	032430000000002	GOAA AIRFIELD OPERATIONS OFFICE(BLDG#455)	9076 BINNACLE WAY	No	28° 26.043' N	81° 19.943' W

City of Orlando ADA Transition Plan  
City Owned Building Facilities Listing

Building ID	Site ID	Parcel ID	Property Name	Property Address	Lease hold	GPS Latitude	GPS Longitude
AIR054-B01	AIR054	032430000000002	ORLANDO INTERNATIONAL AIRPORT	ONE JEFF FUQUA BV	No	28° 26.574' N	81° 18.822' W
AIR055-B01	AIR055	032430000000002	FLYING FOOD GROUP-CARGO BLDG 761-BAY 3	8813 BEAR RD	Yes	28° 26.429' N	81° 18.945' W
AIR055-B02	AIR055	032430000000002	SOUTHWEST AIRLINES-CARGO BLDG 760-BAY 2 (&3)	8839 BEAR RD	Yes	28° 26.428' N	81° 19.028' W
AIR055-B03	AIR055	032430000000002	ORLANDO INTERNATIONAL AIRPORT	ONE JEFF FUQUA BLVD	No	28° 26.443' N	81° 18.835' W
AIR055-B04	AIR055	032430000000002	ORLANDO INTERNATIONAL AIRPORT	ONE JEFF FUQUA BLVD	No	28° 26.438' N	81° 18.885' W
AIR056-B01	AIR056	032430000000002	AFCO GSE BLDG #620	8684 BEAR RD	Yes	28° 26.515' N	81° 19.067' W
AIR057-B01	AIR057	032430000000002	ORLANDO INTERNATIONAL AIRPORT	ONE JEFF FUQUA BV	No	28° 27.012' N	81° 18.181' W
AIR058-B01	AIR058	032430000000002	ORLANDO INTERNATIONAL AIRPORT	ONE JEFF FUQUA BV	No	28° 26.901' N	81° 18.121' W
AIR058-B02	AIR058	032430000000002	ORLANDO INTERNATIONAL AIRPORT	ONE JEFF FUQUA BV	No	28° 26.868' N	81° 18.073' W
AIR059-B01	AIR059	032430000000002	ORLANDO INTERNATIONAL AIRPORT	ONE JEFF FUQUA BV	No	28° 26.930' N	81° 18.165' W
AIR059-B02	AIR059	032430000000002	ORLANDO INTERNATIONAL AIRPORT	ONE JEFF FUQUA BV	No	28° 26.918' N	81° 18.235' W
AIR059-B03	AIR059	032430000000002	ORLANDO INTERNATIONAL AIRPORT	ONE JEFF FUQUA BV	No	28° 26.859' N	81° 18.145' W
AIR060-B01	AIR060	032430000000002	GREATER ORLANDO AVIATION AUTHORITY	8701 CASA VERDE RD	No	28° 26.599' N	81° 18.048' W
AIR060-B02	AIR060	032430000000002	GREATER ORLANDO AVIATION AUTHORITY	8701 CASA VERDE RD	No	28° 26.565' N	81° 18.061' W
AIR060-B03	AIR060	302334000010003	DOBBS INTERNATIONAL SERVICES-BLDG #835	8401 CASA VERDE RD	Yes	28° 26.636' N	81° 17.988' W
AIR061-B01	AIR061	032430000000002	ORLANDO INTERNATIONAL AIRPORT	ONE JEFF FUQUA BLVD	No	28° 26.304' N	81° 17.841' W
AIR061-B02	AIR061	032430000000002	ORLANDO INTERNATIONAL AIRPORT	ONE JEFF FUQUA BLVD	No	28° 26.298' N	81° 17.842' W
AIR061-B03	AIR061	032430000000002	ORLANDO INTERNATIONAL AIRPORT	ONE JEFF FUQUA BLVD	No	28° 26.308' N	81° 17.802' W
AIR062-B01	AIR062	032430000000002	SORT LLC-REMOTE SCREENING FACILITY	6191 CARGO RD	Yes	28° 26.452' N	81° 17.954' W
AIR062-B02	AIR062	032430000000002	DELTA GSE BLDG #831	6212 CARGO RD	Yes	28° 26.369' N	81° 17.893' W
AIR063-B01	AIR063	032430000000002	AVIS/BUDGET CAR RENTAL(MAINT FACILITY)	8735 CASA VERDE RD	Yes	28° 26.406' N	81° 18.095' W
AIR063-B02	AIR063	032430000000002	AVIS/BUDGET CAR RENTAL(MAINT FACILITY)	8735 CASA VERDE RD	Yes	28° 26.426' N	81° 18.080' W
AIR063-B03	AIR063	032430000000002	AVIS/BUDGET CAR RENTAL(MAINT FACILITY)	8735 CASA VERDE RD	Yes	28° 26.425' N	81° 18.113' W
AIR063-B04	AIR063	032430000000002	AVIS/BUDGET CAR RENTAL(MAINT FACILITY)	8735 CASA VERDE RD	Yes	28° 26.446' N	81° 18.067' W
AIR064-B01	AIR064	032430000000002	ORLANDO INTERNATIONAL AIRPORT	ONE JEFF FUQUA BV	No	28° 26.489' N	81° 18.119' W
AIR064-B02	AIR064	032430000000002	ORLANDO INTERNATIONAL AIRPORT	ONE JEFF FUQUA BV	No	28° 26.500' N	81° 18.122' W
AIR064-B03	AIR064	032430000000002	ORLANDO INTERNATIONAL AIRPORT	ONE JEFF FUQUA BV	No	28° 26.505' N	81° 18.155' W
AIR065-B01	AIR065	032430000000002	GOAA	5850-B CARGO RD	No	28° 26.536' N	81° 18.133' W
AIR065-B02	AIR065	032430000000002	GOAA	5850-A CARGO RD	No	28° 26.552' N	81° 18.133' W
AIR065-B03	AIR065	032430000000002	GOAA OFFICE ANNEX	5855 CARGO RD	No	28° 26.548' N	81° 18.168' W
AIR066-B01	AIR066	032430000000002	ORLANDO INTERNATIONAL AIRPORT	ONE JEFF FUQUA BV	No	28° 26.458' N	81° 17.225' W
AIR067-B01	AIR067	032430000000002	ORLANDO INTERNATIONAL AIRPORT	ONE JEFF FUQUA BV	No	28° 26.463' N	81° 17.487' W
AIR068-B01	AIR068	032430000000002	ORLANDO INTERNATIONAL AIRPORT	ONE JEFF FUQUA BLVD	No	28° 26.315' N	81° 18.342' W
AIR069-B01	AIR069	032430000000002	ORLANDO INTERNATIONAL AIRPORT	ONE JEFF FUQUA BLVD	No	28° 26.019' N	81° 18.362' W
AIR070-B01	AIR070	032430000000002	ORLANDO INTERNATIONAL AIRPORT	ONE JEFF FUQUA BLVD	No	28° 26.005' N	81° 18.495' W
AIR070-B02	AIR070	032430000000002	ORLANDO INTERNATIONAL AIRPORT	ONE JEFF FUQUA BLVD	No	28° 25.936' N	81° 18.477' W
AIR070-B03	AIR070	032430000000002	ORLANDO INTERNATIONAL AIRPORT	ONE JEFF FUQUA BLVD	No	28° 25.924' N	81° 18.476' W
AIR071-B01	AIR071	032430000000002	ORLANDO INTERNATIONAL AIRPORT	ONE JEFF FUQUA BLVD	No	28° 25.953' N	81° 18.607' W
AIR071-B02	AIR071	032430000000002	ORLANDO INTERNATIONAL AIRPORT	ONE JEFF FUQUA BLVD	No	28° 25.982' N	81° 18.651' W
AIR072-B01	AIR072	032430000000002	ORLANDO INTERNATIONAL AIRPORT	ONE JEFF FUQUA BLVD	No	28° 25.871' N	81° 18.600' W
AIR072-B02	AIR072	032430000000002	ORLANDO INTERNATIONAL AIRPORT	ONE JEFF FUQUA BLVD	No	28° 25.867' N	81° 18.648' W

City of Orlando ADA Transition Plan  
City Owned Building Facilities Listing

Building ID	Site ID	Parcel ID	Property Name	Property Address	Lease hold	GPS Latitude	GPS Longitude
AIR073-B01	AIR073	032430000000002	ORLANDO INTERNATIONAL AIRPORT	ONE JEFF FUQUA BLVD	No	28° 25.871' N	81° 18.481' W
AIR073-B02	AIR073	032430000000002	ORLANDO INTERNATIONAL AIRPORT	ONE JEFF FUQUA BLVD	No	28° 25.807' N	81° 18.516' W
AIR073-B03	AIR073	032430000000002	ORLANDO INTERNATIONAL AIRPORT	ONE JEFF FUQUA BLVD	No	28° 25.822' N	81° 18.516' W
AIR074-B01	AIR074	032430000000002	ORLANDO INTERNATIONAL AIRPORT	ONE JEFF FUQUA BLVD	No	28° 25.751' N	81° 18.343' W
AIR074-B02	AIR074	032430000000002	ORLANDO INTERNATIONAL AIRPORT	ONE JEFF FUQUA BLVD	No	28° 25.787' N	81° 18.394' W
AIR074-B03	AIR074	032430000000002	ORLANDO INTERNATIONAL AIRPORT	ONE JEFF FUQUA BLVD	No	28° 25.808' N	81° 18.404' W
AIR074-B04	AIR074	032430000000002	ORLANDO INTERNATIONAL AIRPORT	ONE JEFF FUQUA BLVD	No	28° 25.823' N	81° 18.404' W
AIR075-B01	AIR075	032430000000002	ORLANDO INTERNATIONAL AIRPORT	ONE JEFF FUQUA BLVD	No	28° 25.733' N	81° 18.491' W
AIR076-B01	AIR076	032430000000002	ENTERPRISE (EAN) QTA (B SIDE)	JEFF FUQUA BLVD	Yes	28° 25.677' N	81° 18.559' W
AIR076-B02	AIR076	032430000000002	AVIS/BUDGET QTA (B SIDE)	9660 JEFF FUQUA BLVD N	Yes	28° 25.678' N	81° 18.428' W
AIR076-B03	AIR076	032430000000002	ORLANDO INTERNATIONAL AIRPORT	ONE JEFF FUQUA BLVD	Yes	28° 25.628' N	81° 18.471' W
AIR078-B01	AIR078	032430000000002	ORLANDO INTERNATIONAL AIRPORT	ONE JEFF FUQUA BV	No	28° 25.079' N	81° 18.054' W
AIR079-B01	AIR079	032430000000002	ORLANDO INTERNATIONAL AIRPORT	ONE JEFF FUQUA BLVD	No	28° 25.317' N	81° 17.940' W
AIR079-B02	AIR079	032430000000002	ORLANDO INTERNATIONAL AIRPORT	ONE JEFF FUQUA BLVD	No	28° 25.304' N	81° 17.944' W
AIR079-B03	AIR079	032430000000002	ORLANDO INTERNATIONAL AIRPORT	ONE JEFF FUQUA BLVD	No	28° 25.331' N	81° 17.956' W
AIR080-B01	AIR080	302229000000016	ORLANDO EXECUTIVE AIRPORT	400 HERNDON AVE	No	28° 33.051' N	81° 20.176' W
AIR081-B01	AIR081	292230000000016	ORLANDO EXECUTIVE AIRPORT	400 HERNDON AVE	No	28° 32.459' N	81° 20.518' W
AIR081-B02	AIR081	292230000000016	JOE KITTINGER PARK	305 S CRYSTAL LAKE DR	No	28° 32.385' N	81° 20.488' W
AIR082-B01	AIR082	292230000000016	ORLANDO EXECUTIVE AIRPORT	400 HERNDON AVE	No	28° 32.403' N	81° 19.469' W
AIR083-B01	AIR083	292230000000016	ORLANDO EXECUTIVE AIRPORT	400 HERNDON AVE	No	28° 32.954' N	81° 19.501' W
CEM002-B01	CEM002	312230000000002	GREENWOOD CEMETERY	1603 GREENWOOD ST	No	28° 32.029' N	81° 21.542' W
CEM002-B02	CEM002	312230000000002	GREENWOOD CEMETERY	1603 GREENWOOD ST	No	28° 32.024' N	81° 21.558' W
CEM002-B03	CEM002	312230000000002	GREENWOOD CEMETERY	1603 GREENWOOD ST	No	28° 32.109' N	81° 21.369' W
COM001-B01	COM001	192327000000007	CONSERV II DISTRIBUTION CENTER	17974 MCKINNEY RD	Yes	28° 28.187' N	81° 39.292' W
COM001-B02	COM001	192327000000007	CONSERV II DISTRIBUTION CENTER	17974 MCKINNEY RD	Yes	28° 28.187' N	81° 39.298' W
COM001-B03	COM001	192327000000007	CONSERV II DISTRIBUTION CENTER	17974 MCKINNEY RD	Yes	28° 28.186' N	81° 39.303' W
COM001-B04	COM001	192327000000007	CONSERV II DISTRIBUTION CENTER	17974 MCKINNEY RD	Yes	28° 28.170' N	81° 39.438' W
COM002-B01	COM002	282230000010016	HERNDON VILLAGE SHOPPES	4900 E COLONIAL DR	Yes	28° 33.168' N	81° 19.525' W
COM003-B01	COM003	292230641205004	VACANT (BLDG #239)	501 HERNDON AV	No	28° 33.032' N	81° 20.217' W
COM004-B01	COM004	082430726810006	SIGNATURE FLIGHT SUPPORT (FBO) BLDG #461	4255 FREEZONE ST	Yes	28° 25.103' N	81° 19.819' W
COM005-B01	COM005	082430726810004	ATLANTIC AVIATION(FBO)- BLDG #460(HANGAR)	4250 EXECUAIR ST	Yes	28° 25.161' N	81° 19.814' W
COM006-B01	COM006	082430726810001	HANGAR BLDG #462- FUTURE SIGNATURE FLIGHT SUPPORT	4000 EXECUAIR ST	Yes	28° 25.148' N	81° 19.980' W
COM008-B01	COM008	302230725410001	CENTRAL FLORIDA LEADERSHIP ACADEMY INC	427 N PRIMROSE DR	Yes	28° 32.939' N	81° 20.816' W
COM009-B01	COM009	202230641301000	ORLANDO METROPOLITAN BRIDGE CENTER/SUBSTATION	756 BENNETT RD	Yes	28° 33.411' N	81° 20.039' W
COM009-B02	COM009	202230641301000	ORLANDO METROPOLITAN BRIDGE CENTER/SUBSTATION	756 BENNETT RD	Yes	28° 33.330' N	81° 20.042' W
COM010-B01	COM010	172230052509600	DFAS/VETERANS ADMINISTRATION	2500 LAKEMONT AV	Yes	28° 34.482' N	81° 19.759' W
COM011-B01	COM011	292230000010001	COLONIAL LANDING	3562 E COLONIAL DR	Yes	28° 33.092' N	81° 20.393' W
COM012-B01	COM012	292230000010002	RED LOBSTER 0010899	3552 E COLONIAL DR	Yes	28° 33.173' N	81° 20.399' W
COM013-B01	COM013	352330000000015	BEE LINE PLAZA-VACANT OFFICES	7305 MCCOY RD	No	28° 26.962' N	81° 16.902' W
COM013-B02	COM013	352330000000015	BEE LINE PLAZA-VACANT OFFICES	7305 MCCOY RD	No	28° 26.969' N	81° 16.942' W
COM014-B01	COM014	302230111201100	SHURGUARD STORAGE	633 MAGUIRE BV	Yes	28° 33.124' N	81° 20.654' W

City of Orlando ADA Transition Plan  
City Owned Building Facilities Listing

Building ID	Site ID	Parcel ID	Property Name	Property Address	Lease hold	GPS Latitude	GPS Longitude
COM014-B02	COM014	302230111201100	SHURGUARD STORAGE	633 MAGUIRE BV	Yes	28° 33.114' N	81° 20.654' W
COM014-B03	COM014	302230111201100	SHURGUARD STORAGE	633 MAGUIRE BV	Yes	28° 33.105' N	81° 20.656' W
COM014-B04	COM014	302230111201100	SHURGUARD STORAGE	633 MAGUIRE BV	Yes	28° 33.108' N	81° 20.638' W
COM014-B05	COM014	302230111201100	SHURGUARD STORAGE	633 MAGUIRE BV	Yes	28° 33.121' N	81° 20.630' W
COM015-B01	COM015	352330000010016	SILVER AIRWAYS CORP. BLDG #901	9100 HANGAR BLVD	Yes	28° 26.212' N	81° 17.452' W
COM015-B02	COM015	352330000010016	SILVER AIRWAYS CORP. BLDG #901	9100 HANGAR BLVD	Yes	28° 26.213' N	81° 17.483' W
COM016-B01	COM016	232229255200061	HISTORIC IVANHOE BUILDING	1111 N ORANGE AV	No	28° 33.600' N	81° 22.536' W
COM017-B01	COM017	052430640900010	OIA-AIRPORT CENTRAL OFF.SO BLDG #444	9645 TRADEPORT DR	Yes	28° 25.656' N	81° 19.985' W
COM018-B01	COM018	052430640900020	OIA-AIRPORT CENTRAL OFF.NO BLDG#443	9391 TRADEPORT DR	Yes	28° 25.768' N	81° 19.985' W
COM019-B01	COM019	292230000010017	COLONIAL LANDING	3184 E COLONIAL DR	Yes	28° 33.183' N	81° 20.595' W
COM019-B02	COM019	292230000010017	COLONIAL LANDING	3184 E COLONIAL DR	Yes	28° 33.149' N	81° 20.599' W
COM019-B03	COM019	292230000010017	COLONIAL LANDING	3184 E COLONIAL DR	Yes	28° 33.095' N	81° 20.504' W
COM019-B04	COM019	292230000010017	FIFTH THIRD BANK	3244 E COLONIAL DR	Yes	28° 33.177' N	81° 20.515' W
COM019-B05	COM019	292230000010017	POLLO TROPICAL	3224 E COLONIAL DR	Yes	28° 33.180' N	81° 20.554' W
COM019-B06	COM019	292230000010017	COLONIAL LANDING	3184 E COLONIAL DR	Yes	28° 33.173' N	81° 20.448' W
COM020-B01	COM020	112229305620073	TRANSMITTER BLDG-RADIO WPRD @ DUBSDREAD GOLFCOURSE	310 BUNKER PL	Yes	28° 35.260' N	81° 22.831' W
COM021-B01	COM021	322330634700020	AFCO CARGO MCO LLC (8440-8442 TRADEPORT)	8442 TRADEPORT DR	Yes	28° 26.627' N	81° 20.179' W
COM021-B02	COM021	322330634700020	AFCO CARGO MCO LLC (8440-8442 TRADEPORT)	8442 TRADEPORT DR	Yes	28° 26.598' N	81° 20.130' W
COM022-B01	COM022	332330000010010	CONDADO MOTORS INC (L & M CAR RENTAL)	5398 BEAR RD	Yes	28° 27.038' N	81° 19.101' W
COM022-B02	COM022	332330000010010	CONDADO MOTORS INC (L & M CAR RENTAL)	5398 BEAR RD	Yes	28° 27.038' N	81° 19.119' W
COM022-B03	COM022	332330000010010	CONDADO MOTORS INC (L & M CAR RENTAL)	5398 BEAR RD	Yes	28° 27.002' N	81° 19.175' W
COM023-B01	COM023	332330000010001	LSG LUFTHANSA SERV./SKY CHEFS BLDG#617	8680 BEAR RD	Yes	28° 26.521' N	81° 18.988' W
COM024-B01	COM024	332330000010002	DOBBS INTERNATIONAL SERVICE INC	8610 BEAR RD	Yes	28° 26.632' N	81° 18.983' W
COM025-B01	COM025	352330000010003	AVIS/BUDGET SERVICE CENTER(MAINTENANCE FACILITY)	8423 HANGAR BLVD	Yes	28° 26.582' N	81° 17.441' W
COM025-B02	COM025	352330000010003	AVIS/BUDGET SERVICE CENTER(MAINTENANCE FACILITY)	8423 HANGAR BLVD	Yes	28° 26.518' N	81° 17.545' W
COM025-B03	COM025	352330000010003	AVIS/BUDGET SERVICE CENTER(MAINTENANCE FACILITY)	8423 HANGAR BLVD	Yes	28° 26.542' N	81° 17.375' W
COM025-B04	COM025	352330000010003	AVIS/BUDGET SERVICE CENTER(MAINTENANCE FACILITY)	8423 HANGAR BLVD	Yes	28° 26.517' N	81° 17.561' W
COM025-B05	COM025	352330000010003	AVIS/BUDGET SERVICE CENTER(MAINTENANCE FACILITY)	8423 HANGAR BLVD	Yes	28° 26.512' N	81° 17.563' W
COM025-B06	COM025	352330000010003	AVIS/BUDGET SERVICE CENTER(MAINTENANCE FACILITY)	8423 HANGAR BLVD	Yes	28° 26.502' N	81° 17.568' W
COM025-B07	COM025	352330000010003	AVIS/BUDGET SERVICE CENTER(MAINTENANCE FACILITY)	8423 HANGAR BLVD	Yes	28° 26.503' N	81° 17.582' W
COM025-B08	COM025	352330000010003	AVIS/BUDGET SERVICE CENTER(MAINTENANCE FACILITY)	8423 HANGAR BLVD	Yes	28° 26.634' N	81° 17.584' W
COM026-B01	COM026	352330000010001	ENTERPRISE CAR RENTAL-MAINT/QTA FACILITY	8450 HANGAR BLVD	Yes	28° 26.670' N	81° 17.530' W
COM026-B02	COM026	352330000010001	ENTERPRISE CAR RENTAL-MAINT/QTA FACILITY	8450 HANGAR BLVD	Yes	28° 26.684' N	81° 17.551' W
COM026-B03	COM026	352330000010001	ENTERPRISE CAR RENTAL-MAINT/QTA FACILITY	8450 HANGAR BLVD	Yes	28° 26.700' N	81° 17.561' W
COM026-B04	COM026	352330000010001	ENTERPRISE CAR RENTAL-MAINT/QTA FACILITY	8450 HANGAR BLVD	Yes	28° 26.738' N	81° 17.543' W
COM026-B05	COM026	352330000010001	ENTERPRISE CAR RENTAL-MAINT/QTA FACILITY	8450 HANGAR BLVD	Yes	28° 26.727' N	81° 17.511' W
COM026-B06	COM026	352330000010001	ENTERPRISE CAR RENTAL-MAINT/QTA FACILITY	8450 HANGAR BLVD	Yes	28° 26.856' N	81° 17.479' W
COM026-B07	COM026	352330000010001	ENTERPRISE CAR RENTAL-MAINT/QTA FACILITY	8450 HANGAR BLVD	Yes	28° 26.887' N	81° 17.539' W
COM026-B08	COM026	352330000010001	ENTERPRISE CAR RENTAL-MAINT/QTA FACILITY	8450 HANGAR BLVD	Yes	28° 26.915' N	81° 17.596' W
COM028-B01	COM028	082430726810007	SIGNATURE FLIGHT SUPPORT(FBO) BLDGS435 & 436	4215 AIR TRAN AV	Yes	28° 25.312' N	81° 19.913' W
COM028-B02	COM028	082430726810007	SIGNATURE FLIGHT SUPPORT(FBO) BLDGS435 & 436	4215 AIR TRAN AV	Yes	28° 25.265' N	81° 19.917' W

City of Orlando ADA Transition Plan  
City Owned Building Facilities Listing

Building ID	Site ID	Parcel ID	Property Name	Property Address	Lease hold	GPS Latitude	GPS Longitude
COM029-B01	COM029	082430605410010	MAGIC CARPET AVIATION BLDG #450	4225 EXECUAIR ST	Yes	28° 25.218' N	81° 19.917' W
COM029-B02	COM029	082430605410010	MAGIC CARPET AVIATION BLDG #450	4225 EXECUAIR ST	Yes	28° 25.221' N	81° 19.939' W
COM030-B01	COM030	032430000010002	ENTERPRISE RAC(EAN)(QTA-NORTH A SIDE)	9107 JEFF FUQUA BLVD S	Yes	28° 26.129' N	81° 18.556' W
COM031-B01	COM031	032430000010001	HERTZ/ADVANTAGE QTA (A SIDE)	9122 JEFF FUQUA BLVD N	Yes	28° 26.130' N	81° 18.496' W
COM032-B01	COM032	032430000010004	AVIS BUDGET CAR RENTAL(QTA-A SIDE)	9132 JEFF FUQUA BLVD N	Yes	28° 26.129' N	81° 18.454' W
COM033-B01	COM033	282230000010001	SHELTAIR ORLANDO AIR CENTER INC(FBO)	501 HUMPHRIES AVE	Yes	28° 33.125' N	81° 19.599' W
COM033-B02	COM033	282230000010001	SHELTAIR ORLANDO AIR CENTER INC(FBO)	501 HUMPHRIES AVE	Yes	28° 33.123' N	81° 19.572' W
COM033-B03	COM033	282230000010001	SHELTAIR ORLANDO AIR CENTER INC(FBO)	501 HUMPHRIES AVE	Yes	28° 33.122' N	81° 19.552' W
COM033-B04	COM033	282230000010001	SHELTAIR ORLANDO AIR CENTER INC(FBO)	501 HUMPHRIES AVE	Yes	28° 33.086' N	81° 19.586' W
COM033-B05	COM033	282230000010001	SHELTAIR ORLANDO AIR CENTER INC(FBO)	501 HUMPHRIES AVE	Yes	28° 33.064' N	81° 19.585' W
COM033-B06	COM033	282230000010001	SHELTAIR ORLANDO AIR CENTER INC(FBO)	501 HUMPHRIES AVE	Yes	28° 33.043' N	81° 19.584' W
COM033-B07	COM033	282230000010001	SHELTAIR ORLANDO AIR CENTER INC(FBO)	501 HUMPHRIES AVE	Yes	28° 33.018' N	81° 19.583' W
COM033-B08	COM033	282230000010001	SHELTAIR ORLANDO AIR CENTER INC(FBO)	501 HUMPHRIES AVE	Yes	28° 32.994' N	81° 19.609' W
COM033-B09	COM033	282230000010001	SHELTAIR ORLANDO AIR CENTER INC(FBO)	501 HUMPHRIES AVE	Yes	28° 33.122' N	81° 19.528' W
COM034-B01	COM034	292230000016009	SHOWALTER FLYING SERVICE (FBO)	391 HERNDON AVE	Yes	28° 33.092' N	81° 19.988' W
COM034-B02	COM034	292230000016009	SHOWALTER FLYING SERVICE (FBO)	391 HERNDON AVE	Yes	28° 33.070' N	81° 20.001' W
COM034-B03	COM034	292230000016009	SHOWALTER FLYING SERVICE (FBO)	391 HERNDON AVE	Yes	28° 33.068' N	81° 19.952' W
COM034-B04	COM034	292230000016009	SHOWALTER FLYING SERVICE (FBO)	391 HERNDON AVE	Yes	28° 33.045' N	81° 19.954' W
COM034-B05	COM034	292230000016009	SHOWALTER FLYING SERVICE (FBO)	391 HERNDON AVE	Yes	28° 33.044' N	81° 20.000' W
COM034-B06	COM034	292230000016009	SHOWALTER FLYING SERVICE (FBO)	391 HERNDON AVE	Yes	28° 33.021' N	81° 19.999' W
COM034-B07	COM034	292230000016009	SHOWALTER FLYING SERVICE (FBO)	391 HERNDON AVE	Yes	28° 32.914' N	81° 20.207' W
COM034-B08	COM034	292230000016009	SHOWALTER FLYING SERVICE (FBO)	391 HERNDON AVE	Yes	28° 32.935' N	81° 20.183' W
COM034-B09	COM034	292230000016009	SHOWALTER FLYING SERVICE (FBO)	391 HERNDON AVE	Yes	28° 32.959' N	81° 20.154' W
COM034-B10	COM034	292230000016009	SHOWALTER FLYING SERVICE (FBO)	391 HERNDON AVE	Yes	28° 32.986' N	81° 20.164' W
COM034-B11	COM034	292230000016009	SHOWALTER FLYING SERVICE (FBO)	391 HERNDON AVE	Yes	28° 32.993' N	81° 20.155' W
COM034-B12	COM034	292230000016009	SHOWALTER FLYING SERVICE (FBO)	391 HERNDON AVE	Yes	28° 33.041' N	81° 20.131' W
COM034-B13	COM034	292230000016009	SHOWALTER FLYING SERVICE (FBO)	391 HERNDON AVE	Yes	28° 33.073' N	81° 20.133' W
COM034-B14	COM034	292230000016009	SHOWALTER FLYING SERVICE (FBO)	391 HERNDON AVE	Yes	28° 33.087' N	81° 20.136' W
COM034-B15	COM034	292230000016009	SHOWALTER FLYING SERVICE (FBO)	391 HERNDON AVE	Yes	28° 33.022' N	81° 20.099' W
COM034-B16	COM034	292230000016009	SHOWALTER FLYING SERVICE (FBO)	391 HERNDON AVE	Yes	28° 33.067' N	81° 20.108' W
COM034-B17	COM034	292230000016009	SHOWALTER FLYING SERVICE (FBO)	391 HERNDON AVE	Yes	28° 33.083' N	81° 20.093' W
COM034-B18	COM034	292230000016009	SHOWALTER FLYING SERVICE (FBO)	391 HERNDON AVE	Yes	28° 32.951' N	81° 20.342' W
COM034-B19	COM034	292230000016009	SHOWALTER FLYING SERVICE (FBO)	391 HERNDON AVE	Yes	28° 32.971' N	81° 20.372' W
COM034-B20	COM034	292230000016009	SHOWALTER FLYING SERVICE (FBO)	391 HERNDON AVE	Yes	28° 33.018' N	81° 20.338' W
COM034-B21	COM034	292230000016009	SHOWALTER FLYING SERVICE (FBO)	391 HERNDON AVE	Yes	28° 33.018' N	81° 20.359' W
COM034-B22	COM034	292230000016009	SHOWALTER FLYING SERVICE (FBO)	391 HERNDON AVE	Yes	28° 32.990' N	81° 20.319' W
COM034-B23	COM034	292230000016009	SHOWALTER FLYING SERVICE (FBO)	391 HERNDON AVE	Yes	28° 32.990' N	81° 20.328' W
COM034-B24	COM034	292230000016009	SHOWALTER FLYING SERVICE (FBO)	391 HERNDON AVE	Yes	28° 32.908' N	81° 20.257' W
COM034-B25	COM034	292230000016009	SHOWALTER FLYING SERVICE (FBO)	391 HERNDON AVE	Yes	28° 32.924' N	81° 20.236' W
COM036-B01	COM036	322330000000017	MCCOY NAVY BASE (NAVY EXCHANGE)	8717 AVENUE C	Yes	28° 26.338' N	81° 20.174' W
COM036-B02	COM036	322330000000017	MCCOY NAVY BASE (NAVY EXCHANGE)	8717 AVENUE C	Yes	28° 26.310' N	81° 20.152' W

City of Orlando ADA Transition Plan  
City Owned Building Facilities Listing

Building ID	Site ID	Parcel ID	Property Name	Property Address	Lease hold	GPS Latitude	GPS Longitude
COM037-B01	COM037	36233000000009	ORLANDO INTERNATIONAL AIRPORT	ONE JEFF FUQUA BV	No	28° 26.814' N	81° 16.818' W
COM039-B01	COM039	282230000010002	KANE FURNITURE	5112 E COLONIAL DR	Yes	28° 33.156' N	81° 19.391' W
COM040-B01	COM040	262229000000153	UCF SCHOOL OF FILM AND DIGITAL MEDIA	500 BENTLEY ST	Yes	28° 32.788' N	81° 23.132' W
COM041-B01	COM041	262229254700010	NAP FORD COMMUNITY SCHOOL	648 BENTLEY ST	Yes	28° 32.790' N	81° 23.271' W
COM041-B02	COM041	262229254700010	NAP FORD COMMUNITY SCHOOL	648 BENTLEY ST	Yes	28° 32.790' N	81° 23.287' W
COM041-B03	COM041	262229254700010	NAP FORD COMMUNITY SCHOOL	648 BENTLEY ST	Yes	28° 32.790' N	81° 23.259' W
COM041-B04	COM041	262229254700010	NAP FORD COMMUNITY SCHOOL	648 BENTLEY ST	Yes	28° 32.789' N	81° 23.252' W
COM041-B05	COM041	262229254700010	NAP FORD COMMUNITY SCHOOL	648 BENTLEY ST	Yes	28° 32.790' N	81° 23.299' W
COM041-B06	COM041	262229254700010	NAP FORD COMMUNITY SCHOOL	648 BENTLEY ST	Yes	28° 32.782' N	81° 23.264' W
COM041-B07	COM041	262229254700010	NAP FORD COMMUNITY SCHOOL	648 BENTLEY ST	Yes	28° 32.782' N	81° 23.286' W
COM042-B01	COM042	322330000010000	CESSNA AIRCRAFT COMPANY	4134 BEAR RD	Yes	28° 26.809' N	81° 19.896' W
COM043-B01	COM043	102330683910001	OUC-PERSHING OPERATIONS CENTER	5971 PERSHING AVE	Yes	28° 30.092' N	81° 17.971' W
COM044-B01	COM044	202229000000049	CHILDREN'S SAFETY VILLAGE	910 FAIRVILLA RD	Yes	28° 33.348' N	81° 25.933' W
COM044-B02	COM044	202229000000049	CHILDREN'S SAFETY VILLAGE	910 FAIRVILLA RD	Yes	28° 33.350' N	81° 25.952' W
COM044-B03	COM044	202229000000049	CHILDREN'S SAFETY VILLAGE	910 FAIRVILLA RD	Yes	28° 33.348' N	81° 25.967' W
COM044-B04	COM044	202229000000049	CHILDREN'S SAFETY VILLAGE	910 FAIRVILLA RD	Yes	28° 33.298' N	81° 25.983' W
COM044-B05	COM044	202229000000049	CHILDREN'S SAFETY VILLAGE	910 FAIRVILLA RD	Yes	28° 33.284' N	81° 25.989' W
COM044-B06	COM044	202229000000049	CHILDREN'S SAFETY VILLAGE	910 FAIRVILLA RD	Yes	28° 33.285' N	81° 25.995' W
COM044-B07	COM044	202229000000049	CHILDREN'S SAFETY VILLAGE	910 FAIRVILLA RD	Yes	28° 33.285' N	81° 26.001' W
COM044-B08	COM044	202229000000049	CHILDREN'S SAFETY VILLAGE	910 FAIRVILLA RD	Yes	28° 33.284' N	81° 26.006' W
COM044-B09	COM044	202229000000049	CHILDREN'S SAFETY VILLAGE	910 FAIRVILLA RD	Yes	28° 33.289' N	81° 26.013' W
COM044-B10	COM044	202229000000049	CHILDREN'S SAFETY VILLAGE	910 FAIRVILLA RD	Yes	28° 33.294' N	81° 26.013' W
COM044-B11	COM044	202229000000049	CHILDREN'S SAFETY VILLAGE	910 FAIRVILLA RD	Yes	28° 33.307' N	81° 26.013' W
COM044-B12	COM044	202229000000049	CHILDREN'S SAFETY VILLAGE	910 FAIRVILLA RD	Yes	28° 33.316' N	81° 26.014' W
COM044-B13	COM044	202229000000049	CHILDREN'S SAFETY VILLAGE	910 FAIRVILLA RD	Yes	28° 33.322' N	81° 26.014' W
COM044-B14	COM044	202229000000049	CHILDREN'S SAFETY VILLAGE	910 FAIRVILLA RD	Yes	28° 33.325' N	81° 26.001' W
COM044-B15	COM044	202229000000049	CHILDREN'S SAFETY VILLAGE	910 FAIRVILLA RD	Yes	28° 33.314' N	81° 25.914' W
COM044-B16	COM044	202229000000049	CHILDREN'S SAFETY VILLAGE	910 FAIRVILLA RD	Yes	28° 33.331' N	81° 25.925' W
COM045-B01	COM045	032329018311090	ANGEBILT ADD # 2 (BLK 100)	1518 37TH ST	Yes	28° 30.308' N	81° 24.051' W
COM045-B02	COM045	032329018311090	ANGEBILT ADD # 2 (BLK 100)	1518 37TH ST	Yes	28° 30.307' N	81° 24.036' W
COM045-B03	COM045	032329018311090	ANGEBILT ADD # 2 (BLK 100)	1518 37TH ST	Yes	28° 30.307' N	81° 24.027' W
COM046-B01	COM046	052430853200003	ASIG FUEL FARM BLDG#307,318,319,&320	3788 EXPRESS ST	Yes	28° 25.570' N	81° 20.114' W
COM046-B02	COM046	052430853200003	ASIG FUEL FARM BLDG#307,318,319,&320	3788 EXPRESS ST	Yes	28° 25.542' N	81° 20.151' W
COM046-B03	COM046	052430853200003	ASIG FUEL FARM BLDG#307,318,319,&320	3788 EXPRESS ST	Yes	28° 25.537' N	81° 20.142' W
COM046-B04	COM046	052430853200003	ASIG FUEL FARM BLDG#307,318,319,&320	3788 EXPRESS ST	Yes	28° 25.551' N	81° 20.144' W
COM046-B05	COM046	052430853200003	ASIG FUEL FARM BLDG#307,318,319,&320	3788 EXPRESS ST	Yes	28° 25.531' N	81° 20.150' W
COM046-B06	COM046	052430853200003	ASIG FUEL FARM BLDG#307,318,319,&320	3788 EXPRESS ST	Yes	28° 25.527' N	81° 20.149' W
COM046-B07	COM046	052430853200003	ASIG FUEL FARM BLDG#307,318,319,&320	3788 EXPRESS ST	Yes	28° 25.504' N	81° 20.151' W
COM046-B08	COM046	052430853200003	ASIG FUEL FARM BLDG#307,318,319,&320	3788 EXPRESS ST	Yes	28° 25.470' N	81° 20.149' W
COM046-B09	COM046	052430853200003	ASIG FUEL FARM BLDG#307,318,319,&320	3788 EXPRESS ST	Yes	28° 25.433' N	81° 20.128' W
COM047-B01	COM047	322330000010002	FLIGHTSAFETY INTERNATIONAL	4105 BEAR RD	Yes	28° 26.989' N	81° 19.894' W

City of Orlando ADA Transition Plan  
City Owned Building Facilities Listing

Building ID	Site ID	Parcel ID	Property Name	Property Address	Lease hold	GPS Latitude	GPS Longitude
COM048-B01	COM048	082430726810003	SOUTHWEST-(F/K/A AIR TRAN-BLDG #490)	4170 SOUTH AIRSIDE DR	Yes	28° 24.516' N	81° 19.819' W
COM048-B02	COM048	082430726810003	SOUTHWEST-(F/K/A AIR TRAN-BLDG #490)	4170 SOUTH AIRSIDE DR	Yes	28° 24.519' N	81° 19.752' W
COM048-B03	COM048	082430726810003	SOUTHWEST-(F/K/A AIR TRAN-BLDG #490)	4170 SOUTH AIRSIDE DR	Yes	28° 24.530' N	81° 19.793' W
COM049-B01	COM049	082430726810000	FEDERAL EXPRESS CORPORATION	10455 TRADEPORT DR	Yes	28° 24.939' N	81° 20.264' W
COM049-B02	COM049	082430726810000	FEDERAL EXPRESS CORPORATION	10455 TRADEPORT DR	Yes	28° 24.928' N	81° 20.099' W
COM050-B01	COM050	292230000016005	COLONIAL PROMENADE SHOPPING CENTER	4600 E COLONIAL DR	Yes	28° 33.116' N	81° 19.729' W
COM050-B02	COM050	292230000016005	COLONIAL PROMENADE SHOPPING CENTER	4600 E COLONIAL DR	Yes	28° 33.142' N	81° 19.903' W
COM051-B01	COM051	322330000000021	NAVY EXCHANGE GARDEN CENTER	8703 AVENUE C	Yes	28° 26.403' N	81° 20.142' W
COM052-B01	COM052	112229305620077	THE TAPROOM RESTAURANT @ DUBSDREAD GOLFCOURSE	549 W PAR ST	Yes	28° 34.964' N	81° 23.225' W
COM053-B01	COM053	292215000000052	TOWER ASSETS NEWCO II LLC(CELL TOWER LEASE)	2110 N RIO GRANDE AV	Yes	28° 34.217' N	81° 24.190' W
COM054-B01	COM054	242329733200011	FOP LODGE #25	5505 HANSEL AVE	Yes	28° 28.799' N	81° 22.172' W
COM054-B02	COM054	242329733200011	FOP LODGE #25	5505 HANSEL AVE	Yes	28° 28.805' N	81° 22.144' W
COM054-B03	COM054	242329733200011	FOP LODGE #25	5505 HANSEL AVE	Yes	28° 28.783' N	81° 22.134' W
COM054-B04	COM054	242329733200011	FOP LODGE #25	5505 HANSEL AVE	Yes	28° 28.806' N	81° 22.135' W
COM055-B01	COM055	362229000010002	AT&T MOBILITY FA#10069436	1220 E SOUTH ST	Yes	28° 32.271' N	81° 21.792' W
COM056-B01	COM056	292225442400030	CITY OF ORLANDO HISTORIC BUILDING	512 E WASHINGTON ST	No	28° 32.597' N	81° 22.248' W
COM057-B01	COM057	192327000000006	CONSERV II DISTRIBUTION CENTER	17974 MCKINNEY RD	Yes	28° 28.311' N	81° 39.436' W
COM058-B01	COM058	292230000010035	SHELTAIR ORLANDO AIR CENTER INC	83 NILSON WAY	Yes	28° 32.939' N	81° 20.634' W
COM058-B02	COM058	292230000010035	SHELTAIR ORLANDO AIR CENTER INC	83 NILSON WAY	Yes	28° 32.916' N	81° 20.672' W
COM058-B03	COM058	292230000010035	SHELTAIR ORLANDO AIR CENTER INC	83 NILSON WAY	Yes	28° 32.803' N	81° 20.612' W
COM058-B04	COM058	292230000010035	SHELTAIR ORLANDO AIR CENTER INC	83 NILSON WAY	Yes	28° 32.734' N	81° 20.607' W
COM058-B05	COM058	292230000010035	SHELTAIR ORLANDO AIR CENTER INC	83 NILSON WAY	Yes	28° 32.708' N	81° 20.606' W
COM058-B06	COM058	292230000010035	SHELTAIR ORLANDO AIR CENTER INC	83 NILSON WAY	Yes	28° 32.665' N	81° 20.603' W
COM058-B07	COM058	292230000010035	SHELTAIR ORLANDO AIR CENTER INC	83 NILSON WAY	Yes	28° 32.624' N	81° 20.604' W
COM058-B08	COM058	292230000010035	SHELTAIR ORLANDO AIR CENTER INC	83 NILSON WAY	Yes	28° 32.645' N	81° 20.543' W
COM058-B09	COM058	292230000010035	SHELTAIR ORLANDO AIR CENTER INC	83 NILSON WAY	Yes	28° 32.669' N	81° 20.547' W
COM058-B10	COM058	292230000010035	SHELTAIR ORLANDO AIR CENTER INC	83 NILSON WAY	Yes	28° 32.700' N	81° 20.545' W
COM058-B11	COM058	292230000010035	SHELTAIR ORLANDO AIR CENTER INC	83 NILSON WAY	Yes	28° 32.725' N	81° 20.546' W
COM058-B12	COM058	292230000010035	SHELTAIR ORLANDO AIR CENTER INC	83 NILSON WAY	Yes	28° 32.749' N	81° 20.545' W
COM059-B01	COM059	302229000010046	GFS MARKETPLACE	4022 E COLONIAL DR	Yes	28° 33.165' N	81° 20.102' W
COM060-B01	COM060	302229000010047	WAWA	4100 E COLONIAL DR	Yes	28° 33.187' N	81° 20.041' W
COM060-B02	COM060	302229000010047	WAWA	4100 E COLONIAL DR	Yes	28° 33.165' N	81° 20.041' W
COM061-B01	COM061	052430853610019	SOUTHWEST (F/K/A AIRTRAN BLDG #439)	LINDY CIR	Yes	28° 25.337' N	81° 19.920' W
COM061-B02	COM061	052430853610019	SOUTHWEST (F/K/A AIRTRAN BLDG #439)	LINDY CIR	Yes	28° 25.335' N	81° 19.945' W
EDU001-B01	EDU001	292225314004011	ORLANDO PUBLIC LIBRARY	101 E CENTRAL BLVD	No	28° 32.558' N	81° 22.571' W
ENT001-B01	ENT001	272229134900010	FLORIDA CITRUS BOWL STADIUM	1610 W CHURCH ST	No	28° 32.342' N	81° 24.168' W
ENT001-B02	ENT001	272229134900010	FLORIDA CITRUS BOWL STADIUM	1610 W CHURCH ST	No	28° 32.272' N	81° 24.166' W
ENT001-B03	ENT001	272229134900010	TINKER FIELD	317 S TAMPA AV	No	28° 32.175' N	81° 24.096' W
ENT002-B01	ENT002	292226630501000	AMWAY CENTER	400 W CHURCH ST	No	28° 32.351' N	81° 23.038' W
ENT003-B01	ENT003	262229075800010	BOB CARR PERFORMING ARTS CTR	401 W LIVINGSTON ST	No	28° 32.880' N	81° 23.046' W
ENT005-B01	ENT005	352229555005000	DR. PHILLIPS CENTER	445 S MAGNOLIA AVE	No	28° 32.236' N	81° 22.568' W

City of Orlando ADA Transition Plan  
City Owned Building Facilities Listing

Building ID	Site ID	Parcel ID	Property Name	Property Address	Lease hold	GPS Latitude	GPS Longitude
ENT006-B01	ENT006	352229555001000	DR. PHILLIPS CENTER	445 S MAGNOLIA AVE	No	28° 32.254' N	81° 22.608' W
FED001-B01	FED001	082430726810002	U S POSTAL SERVICE	10401 POST OFFICE BLVD	Yes	28° 24.936' N	81° 19.819' W
FED001-B02	FED001	082430726810002	U S POSTAL SERVICE	10401 POST OFFICE BLVD	Yes	28° 24.999' N	81° 19.873' W
FED001-B03	FED001	082430726810002	U S POSTAL SERVICE	10401 POST OFFICE BLVD	Yes	28° 25.002' N	81° 19.798' W
PAR001-B01	PAR001	292226670101000	JEFFERSON STREET PARKING GARAGE	65 W WASHINGTON ST	Yes	28° 32.644' N	81° 22.826' W
PAR004-B01	PAR004	292226735236040	ORLANDO PARKING GARAGE	53 W CENTRAL BLVD	Yes	28° 32.567' N	81° 22.827' W
PAR006-B01	PAR006	292226102400010	PARKING GARAGE - CENTROPLEX I & II	400 W AMELIA ST	No	28° 32.935' N	81° 23.020' W
PAR006-B02	PAR006	292226102400010	PARKING GARAGE - CENTROPLEX I & II	400 W AMELIA ST	No	28° 32.940' N	81° 23.048' W
PAR006-B03	PAR006	292226102400010	PARKING GARAGE - CENTROPLEX I & II	400 W AMELIA ST	No	28° 32.935' N	81° 23.086' W
PAR010-B01	PAR010	262229621900011	ORANGE COUNTY COURTHOUSE GARAGE	46 E AMELIA ST	No	28° 32.946' N	81° 22.686' W
PAR011-B01	PAR011	042229875310011	TROTTER'S PARK	2101 LEE RD	No	28° 36.068' N	81° 24.761' W
PAR012-B01	PAR012	292226763200010	ORLANDO PARKING GARAGE	112 E CENTRAL BLVD	Yes	28° 32.503' N	81° 22.610' W
PAR014-B01	PAR014	262229133500021	CHURCH ST PARKING GARAGE	60 W PINE ST	No	28° 32.463' N	81° 22.817' W
PAR019-B01	PAR019	322330000000002	GOAA	4400 MCCOY RD	No	28° 26.891' N	81° 20.098' W
PAR023-B01	PAR023	352229630602000	GEICO PARKING GARAGE	400 W SOUTH ST	Yes	28° 32.268' N	81° 23.050' W
PAR024-B01	PAR024	352229074901000	PARKING GARAGE @ ORLANDO CITY HALL	480 BOONE AV	No	28° 32.220' N	81° 22.837' W
PSF001-B01	PSF001	262229673203011	ORLANDO POLICE HEADQUARTERS	100 S HUGHEY AV	No	28° 32.473' N	81° 23.006' W
PSF002-B01	PSF002	142229016023110	CITY OF ORLANDO FIRE STATION #3	2406 ELIZABETH AVE	No	28° 34.391' N	81° 23.109' W
PSF003-B01	PSF003	2722290000000003	HORSE PATROL - OPD	321 S RIO GRANDE AV	No	28° 32.350' N	81° 24.039' W
PSF004-B01	PSF004	242229843600020	CITY OF ORLANDO FIRE STATION #4	900 N FERN CREEK AV	No	28° 33.421' N	81° 21.640' W
PSF005-B01	PSF005	022329527208040	CITY OF ORLANDO FIRE STATION #5	1818 S ORANGE AV	No	28° 31.230' N	81° 22.600' W
PSF006-B01	PSF006	332229270002000	FIRE STATION #7	671 S GOLDWYN AV	No	28° 32.015' N	81° 25.038' W
PSF007-B01	PSF007	212330506000010	FIRE STATION #8	6651 SHOALCREEK DR	No	28° 28.021' N	81° 18.943' W
PSF008-B01	PSF008	182329000000009	CITY OF ORLANDO FIRE STATION #10	5655 VINELAND RD	No	28° 29.007' N	81° 27.360' W
PSF009-B01	PSF009	362228562500220	CITY OF ORLANDO FIRE STATION #12	1588 PARK CENTER DR	No	28° 31.418' N	81° 28.176' W
PSF010-B01	PSF010	182331195700010	CITY OF ORLANDO FIRE STATION #14	5450 S ECONLOCKHATCHEE TR	No	28° 29.048' N	81° 15.034' W
PSF011-B01	PSF011	332230215300020	CITY OF ORLANDO FIRE STATION #11	4911 CURRY FORD RD	No	28° 31.477' N	81° 19.510' W
PSF012-B01	PSF012	052430000000001	CITY OF ORLANDO FIRE STATION #13	3464 5TH ST	No	28° 26.111' N	81° 20.417' W
PSF012-B02	PSF012	052430000000001	CITY OF ORLANDO FIRE STATION #13	3464 5TH ST	No	28° 26.120' N	81° 20.420' W
PSF013-B01	PSF013	352229817200380	ORLANDO FIRE DEPARTMENT-EMS DIVISION	911 S WESTMORELAND DR	No	28° 31.832' N	81° 23.558' W
PSF014-B01	PSF014	082431923603001	CITY OF ORLANDO FIRE STATION #15	10199 NARCOOSSEE RD	No	28° 25.121' N	81° 14.580' W
PSF015-B01	PSF015	232430493701000	CITY OF ORLANDO FIRE STATION # 16	12375 LAKE NONA GATEWAY RD	No	28° 23.217' N	81° 16.709' W
PSF016-B01	PSF016	162329566700910	MILLENNIA FIRE STATION #17	3691 MILLENNIA BV	No	28° 29.629' N	81° 25.285' W
PSF017-B01	PSF017	332229270001000	CITY OF ORLANDO FIRE STATION #7	601 S GOLDWYN AV	No	28° 32.033' N	81° 25.051' W
PSF018-B01	PSF018	262229735237031	FIRE STATION NO 1	78 W CENTRAL BV	No	28° 32.500' N	81° 22.828' W
PSF019-B01	PSF019	302230000000003	CITY OF ORLANDO FIRE STATION #6	3113 E ROBINSON ST	No	28° 32.791' N	81° 20.652' W
PSF019-B02	PSF019	302230000000003	CITY OF ORLANDO FIRE STATION #6	3113 E ROBINSON ST	No	28° 32.799' N	81° 20.647' W
PSF020-B01	PSF020	282230000000022	CITY OF ORLANDO EOC	110 GEORGE DESALVIA WY	No	28° 32.714' N	81° 19.249' W
PSF020-B02	PSF020	282230000000022	CITY OF ORLANDO EOC	110 GEORGE DESALVIA WY	No	28° 32.692' N	81° 19.275' W
PSF020-B03	PSF020	282230000000022	CITY OF ORLANDO EOC	110 GEORGE DESALVIA WY	No	28° 32.686' N	81° 19.251' W
PSF021-B01	PSF021	082229125900120	FIRE STATION #9	3860 CENTER LOOP	No	28° 35.247' N	81° 25.642' W



City of Orlando ADA Transition Plan  
City Owned Building Facilities Listing

Building ID	Site ID	Parcel ID	Property Name	Property Address	Lease hold	GPS Latitude	GPS Longitude
PSF021-B02	PSF021	082229125900120	FIRE STATION #9	3860 CENTER LOOP	No	28° 35.251' N	81° 25.629' W
PSF022-B01	PSF022	362228262500130	ORLANDO PD SOUTHWEST COMM. OFFICE	6440 RALEIGH ST	No	28° 31.575' N	81° 28.220' W
PSF023-B01	PSF023	272229598415001	ORLANDO FIRE STATION #2	1203 W ROBINSON ST	No	28° 32.761' N	81° 23.736' W
PSF023-B02	PSF023	272229598415001	ORLANDO FIRE STATION #2	1203 W ROBINSON ST	No	28° 32.762' N	81° 23.761' W
PSF024-B01	PSF024	342229873800010	ORLANDO POLICE DEPARTMENT	1250 W SOUTH ST	No	28° 32.253' N	81° 23.811' W
PSF024-B02	PSF024	342229873800010	ORLANDO POLICE DEPARTMENT	1250 W SOUTH ST	No	28° 32.269' N	81° 23.780' W
PSF024-B03	PSF024	342229873800010	ORLANDO POLICE DEPARTMENT	1250 W SOUTH ST	No	28° 32.243' N	81° 23.775' W
PSF024-B04	PSF024	342229873800010	ORLANDO POLICE DEPARTMENT	1250 W SOUTH ST	No	28° 32.240' N	81° 23.803' W
PSF025-B01	PSF025	182229122800010	CITY OF ORLANDO POLICE STATION	4801 SILVER STAR RD	No	28° 34.699' N	81° 26.739' W
REC001-B01	REC001	282230350300010	PARK OF THE AMERICAS	201 ANDES AV	No	28° 32.453' N	81° 19.109' W
REC001-B02	REC001	282230350300010	PARK OF THE AMERICAS	201 ANDES AV	No	28° 32.449' N	81° 19.122' W
REC001-B03	REC001	282230350300010	PARK OF THE AMERICAS	201 ANDES AV	No	28° 32.482' N	81° 19.127' W
REC001-B04	REC001	282230350300010	PARK OF THE AMERICAS	201 ANDES AV	No	28° 32.460' N	81° 19.063' W
REC001-B05	REC001	282230350300010	PARK OF THE AMERICAS	201 ANDES AV	No	28° 32.505' N	81° 19.107' W
REC002-B01	REC002	062229803600000	LIGHTHOUSE PARK	5138 LIGHTHOUSE RD	No	28° 36.301' N	81° 26.832' W
REC003-B01	REC003	342230250000010	ENGLEWOOD PARK	6131 APPIAN WY	No	28° 32.227' N	81° 18.018' W
REC004-B01	REC004	342230000000060	ENGLEWOOD NEIGHBORHOOD CENTER	6123 LA COSTA DR	No	28° 31.730' N	81° 18.043' W
REC004-B02	REC004	342230000000060	ENGLEWOOD NEIGHBORHOOD CENTER	6123 LA COSTA DR	No	28° 31.719' N	81° 18.075' W
REC004-B03	REC004	342230000000060	ENGLEWOOD NEIGHBORHOOD CENTER	6123 LA COSTA DR	No	28° 31.720' N	81° 18.085' W
REC004-B04	REC004	342230000000060	ENGLEWOOD NEIGHBORHOOD CENTER	6123 LA COSTA DR	No	28° 31.726' N	81° 18.088' W
REC004-B05	REC004	342230000000060	ENGLEWOOD NEIGHBORHOOD CENTER	6123 LA COSTA DR	No	28° 31.745' N	81° 18.105' W
REC005-B01	REC005	292229548300091	MALIBU GROVES PARK	4664 OLIVA ST	No	28° 32.303' N	81° 26.361' W
REC006-B01	REC006	302230764004010	CHERRY TREE PARK	2725 E JACKSON ST	No	28° 32.390' N	81° 20.912' W
REC007-B01	REC007	202230033211000	PARK - NUTTER PARK-LIFT STATION #17	100 BENNETT RD	No	28° 33.679' N	81° 20.061' W
REC008-B01	REC008	072229803200000	SIGNAL HILL PARK	3877 WATCH HILL RD	No	28° 35.506' N	81° 26.803' W
REC009-B01	REC009	052229774400160	ROSEMONT PARK	5050 CINDERLAN PKY	No	28° 36.238' N	81° 25.875' W
REC010-B01	REC010	132229054003010	MATHEWS PARK	205 E HAZEL ST	No	28° 34.730' N	81° 22.597' W
REC011-B01	REC011	142229204801010	ALBERT PARK	2410 EDGEWATER DR	No	28° 34.397' N	81° 23.385' W
REC012-B01	REC012	142229146208010	DARTMOUTH PARK	822 DARTMOUTH ST	No	28° 34.059' N	81° 23.451' W
REC012-B02	REC012	142229146208010	DARTMOUTH PARK	822 DARTMOUTH ST	No	28° 34.060' N	81° 23.536' W
REC013-B01	REC013	312229182606215	POPPY PARK	5400 LESCOT LN	No	28° 31.399' N	81° 27.157' W
REC013-B02	REC013	312229182606215	POPPY PARK	5400 LESCOT LN	No	28° 31.401' N	81° 27.148' W
REC013-B03	REC013	312229182606215	POPPY PARK	5400 LESCOT LN	No	28° 31.394' N	81° 27.174' W
REC014-B01	REC014	312230000000027	LAKE COMO BALLFIELDS	905 S BUMBY AV	No	28° 31.778' N	81° 20.979' W
REC014-B02	REC014	312230000000027	LAKE COMO BALLFIELDS	905 S BUMBY AV	No	28° 31.792' N	81° 20.964' W
REC014-B03	REC014	312230000000027	LAKE COMO BALLFIELDS	905 S BUMBY AV	No	28° 31.785' N	81° 20.964' W
REC014-B04	REC014	312230000000027	LAKE COMO BALLFIELDS	905 S BUMBY AV	No	28° 31.777' N	81° 20.971' W
REC016-B01	REC016	012329892400010	WADEVIEW PARK	500 E HARDING ST	No	28° 31.087' N	81° 22.102' W
REC016-B02	REC016	012329892400010	WADEVIEW PARK	500 E HARDING ST	No	28° 31.085' N	81° 22.109' W
REC016-B03	REC016	012329892400010	WADEVIEW PARK	500 E HARDING ST	No	28° 31.021' N	81° 22.146' W
REC016-B04	REC016	012329892400010	WADEVIEW PARK	500 E HARDING ST	No	28° 31.034' N	81° 22.173' W

City of Orlando ADA Transition Plan  
City Owned Building Facilities Listing

Building ID	Site ID	Parcel ID	Property Name	Property Address	Lease hold	GPS Latitude	GPS Longitude
REC016-B05	REC016	012329892400010	WADEVIEW PARK	500 E HARDING ST	No	28° 31.031' N	81° 22.161' W
REC016-B06	REC016	012329892400010	WADEVIEW PARK	500 E HARDING ST	No	28° 31.042' N	81° 22.155' W
REC017-B01	REC017	222229177600690	GUERNSEY PARK	1300 GUERNSEY ST	No	28° 33.923' N	81° 23.903' W
REC018-B01	REC018	342229943601010	JOHN H JACKSON COMMUNITY CENTER	1002 CARTER ST	No	28° 32.015' N	81° 23.658' W
REC018-B02	REC018	342229943601010	JOHN H JACKSON COMMUNITY CENTER	1002 CARTER ST	No	28° 32.007' N	81° 23.668' W
REC018-B03	REC018	342229943601010	JOHN H JACKSON COMMUNITY CENTER	1002 CARTER ST	No	28° 32.022' N	81° 23.671' W
REC018-B04	REC018	342229943601010	JOHN H JACKSON COMMUNITY CENTER	1002 CARTER ST	No	28° 32.022' N	81° 23.676' W
REC018-B05	REC018	342229943601010	JOHN H JACKSON COMMUNITY CENTER	1002 CARTER ST	No	28° 32.061' N	81° 23.603' W
REC019-B01	REC019	252229000000082	LAKE EOLA PARK	105 N ROSALIND AV	No	28° 32.630' N	81° 22.511' W
REC019-B02	REC019	252229000000082	LAKE EOLA PARK	105 N ROSALIND AV	No	28° 32.643' N	81° 22.535' W
REC019-B03	REC019	252229000000082	LAKE EOLA PARK	105 N ROSALIND AV	No	28° 32.597' N	81° 22.540' W
REC019-B04	REC019	252229000000082	LAKE EOLA PARK	105 N ROSALIND AV	No	28° 32.542' N	81° 22.507' W
REC019-B05	REC019	252229000000082	LAKE EOLA PARK	105 N ROSALIND AV	No	28° 32.648' N	81° 22.219' W
REC019-B06	REC019	252229000000082	LAKE EOLA PARK	105 N ROSALIND AV	No	28° 32.684' N	81° 22.235' W
REC020-B01	REC020	252229000000082	LAKE EOLA PARK	105 N ROSALIND AV	No	28° 32.691' N	81° 22.505' W
REC020-B02	REC020	252229000000082	LAKE EOLA PARK	105 N ROSALIND AV	No	28° 32.698' N	81° 22.503' W
REC020-B03	REC020	252229000000082	LAKE EOLA PARK	105 N ROSALIND AV	No	28° 32.700' N	81° 22.498' W
REC020-B04	REC020	252229000000082	LAKE EOLA PARK	105 N ROSALIND AV	No	28° 32.697' N	81° 22.498' W
REC020-B05	REC020	252229000000082	LAKE EOLA PARK	105 N ROSALIND AV	No	28° 32.679' N	81° 22.517' W
REC020-B06	REC020	252229000000082	LAKE EOLA PARK	105 N ROSALIND AV	No	28° 32.681' N	81° 22.520' W
REC020-B07	REC020	252229000000082	LAKE EOLA PARK	105 N ROSALIND AV	No	28° 32.687' N	81° 22.517' W
REC021-B01	REC021	352229999901000	Z L RILEY PARK	S PARRAMORE AV	No	28° 31.996' N	81° 23.314' W
REC022-B01	REC022	112229305620072	DUBSDREAD COUNTRY CLUB GOLF COURSE	549 W PAR ST	No	28° 35.023' N	81° 23.196' W
REC022-B02	REC022	112229305620072	DUBSDREAD COUNTRY CLUB GOLF COURSE	549 W PAR ST	No	28° 35.061' N	81° 23.143' W
REC022-B03	REC022	292211305620072	DUBSDREAD COUNTRY CLUB GOLF COURSE		No	28° 35.330' N	81° 22.934' W
REC023-B01	REC023	242229836400013	GASTON EDWARDS PARK	1414 N ORANGE AVE	No	28° 33.609' N	81° 22.611' W
REC023-B02	REC023	242229836400013	GASTON EDWARDS PARK	1414 N ORANGE AVE	No	28° 33.766' N	81° 22.409' W
REC023-B03	REC023	242229836400013	GASTON EDWARDS PARK	1414 N ORANGE AVE	No	28° 33.868' N	81° 22.394' W
REC023-B04	REC023	242229836400013	GASTON EDWARDS PARK	1414 N ORANGE AVE	No	28° 33.881' N	81° 22.391' W
REC023-B05	REC023	242229836400013	GASTON EDWARDS PARK	1414 N ORANGE AVE	No	28° 33.900' N	81° 22.384' W
REC024-B01	REC024	262229000000007	DOWNTOWN RECREATION COMPLEX-ORLANDO TENNIS CENTER	649 BENTLEY ST	No	28° 32.871' N	81° 23.280' W
REC024-B02	REC024	262229000000007	DOWNTOWN RECREATION COMPLEX-ORLANDO TENNIS CENTER	649 BENTLEY ST	No	28° 32.870' N	81° 23.302' W
REC024-B03	REC024	262229000000007	DOWNTOWN RECREATION COMPLEX-ORLANDO TENNIS CENTER	649 BENTLEY ST	No	28° 32.870' N	81° 23.322' W
REC024-B04	REC024	262229000000007	DOWNTOWN RECREATION COMPLEX-ORLANDO TENNIS CENTER	649 BENTLEY ST	No	28° 32.892' N	81° 23.302' W
REC024-B05	REC024	262229000000007	DOWNTOWN RECREATION COMPLEX-ORLANDO TENNIS CENTER	649 BENTLEY ST	No	28° 32.893' N	81° 23.323' W
REC024-B06	REC024	262229000000007	DOWNTOWN RECREATION COMPLEX-ORLANDO TENNIS CENTER	649 BENTLEY ST	No	28° 32.914' N	81° 23.296' W
REC024-B07	REC024	262229000000007	DOWNTOWN RECREATION COMPLEX-ORLANDO TENNIS CENTER	649 BENTLEY ST	No	28° 32.914' N	81° 23.318' W
REC024-B08	REC024	262229000000007	ORLANDO RECREATION CENTER/NAP FORD CHARTER SCHOOL	649 BENTLEY ST	No	28° 32.927' N	81° 23.281' W
REC024-B09	REC024	262229000000007	DOWNTOWN RECREATION COMPLEX-ORLANDO TENNIS CENTER	649 BENTLEY ST	No	28° 32.892' N	81° 23.273' W
REC024-B10	REC024	262229000000007	DOWNTOWN RECREATION COMPLEX-ORLANDO TENNIS CENTER	649 BENTLEY ST	No	28° 32.851' N	81° 23.306' W
REC024-B11	REC024	262229000000007	DOWNTOWN RECREATION COMPLEX-ORLANDO TENNIS CENTER	649 BENTLEY ST	No	28° 32.842' N	81° 23.326' W

City of Orlando ADA Transition Plan  
City Owned Building Facilities Listing

Building ID	Site ID	Parcel ID	Property Name	Property Address	Lease hold	GPS Latitude	GPS Longitude
REC024-B12	REC024	262229000000007	DOWNTOWN RECREATION COMPLEX-ORLANDO TENNIS CENTER	649 BENTLEY ST	No	28° 32.832' N	81° 23.312' W
REC025-B01	REC025	262229112700010	CALLAHAN NEIGHBORHOOD CENTER	101 N PARRAMORE AV	No	28° 32.660' N	81° 23.309' W
REC025-B02	REC025	262229112700010	CALLAHAN NEIGHBORHOOD CENTER	101 N PARRAMORE AV	No	28° 32.668' N	81° 23.265' W
REC025-B03	REC025	262229112700010	CALLAHAN NEIGHBORHOOD CENTER	101 N PARRAMORE AV	No	28° 32.667' N	81° 23.284' W
REC025-B04	REC025	262229112700010	CALLAHAN NEIGHBORHOOD CENTER	101 N PARRAMORE AV	No	28° 32.655' N	81° 23.264' W
REC025-B05	REC025	262229112700010	CALLAHAN NEIGHBORHOOD CENTER	101 N PARRAMORE AV	No	28° 32.660' N	81° 23.252' W
REC025-B06	REC025	262229112700010	CALLAHAN NEIGHBORHOOD CENTER	101 N PARRAMORE AV	No	28° 32.641' N	81° 23.283' W
REC026-B01	REC026	312229182405435	POPPY PARK	5400 LESCOT LN	No	28° 31.390' N	81° 27.097' W
REC027-B01	REC027	242229582206020	COLONIALTOWN NBHD CTR & POOL	1515 LAKE HIGHLAND DR	No	28° 33.692' N	81° 21.642' W
REC027-B02	REC027	242229582206020	COLONIALTOWN NBHD CTR & POOL	1515 LAKE HIGHLAND DR	No	28° 33.710' N	81° 21.644' W
REC027-B03	REC027	242229582206020	COLONIALTOWN NBHD CTR & POOL	1515 LAKE HIGHLAND DR	No	28° 33.706' N	81° 21.661' W
REC027-B04	REC027	242229582206020	COLONIALTOWN NBHD CTR & POOL	1515 LAKE HIGHLAND DR	No	28° 33.723' N	81° 21.662' W
REC028-B01	REC028	242229356028010	LIFT STATION #4	820 N FERN CREEK AV	No	28° 33.346' N	81° 21.630' W
REC029-B01	REC029	202229000000042	SOCCER FIELDS	4607 W COLONIAL DR	No	28° 33.221' N	81° 25.972' W
REC029-B02	REC029	202229000000042	SOCCER FIELDS	4607 W COLONIAL DR	No	28° 33.263' N	81° 26.047' W
REC029-B03	REC029	202229000000042	SOCCER FIELDS	4607 W COLONIAL DR	No	28° 33.221' N	81° 26.022' W
REC029-B04	REC029	202229000000042	SOCCER FIELDS	4607 W COLONIAL DR	No	28° 33.215' N	81° 26.031' W
REC029-B05	REC029	202229000000042	SOCCER FIELDS	4607 W COLONIAL DR	No	28° 33.220' N	81° 26.052' W
REC029-B06	REC029	202229000000042	SOCCER FIELDS	4607 W COLONIAL DR	No	28° 33.221' N	81° 26.103' W
REC029-B07	REC029	202229000000042	SOCCER FIELDS	4607 W COLONIAL DR	No	28° 33.220' N	81° 26.124' W
REC029-B08	REC029	202229000000042	SOCCER FIELDS	4607 W COLONIAL DR	No	28° 33.220' N	81° 26.173' W
REC029-B09	REC029	202229000000042	SOCCER FIELDS	4607 W COLONIAL DR	No	28° 33.220' N	81° 26.188' W
REC029-B10	REC029	202229000000042	SOCCER FIELDS	4607 W COLONIAL DR	No	28° 33.220' N	81° 26.224' W
REC030-B01	REC030	362229065604010	DELANEY PARK BALLFIELDS	400 RICHMOND ST	No	28° 31.747' N	81° 22.286' W
REC030-B02	REC030	362229065604010	DELANEY PARK BALLFIELDS	400 RICHMOND ST	No	28° 31.776' N	81° 22.343' W
REC030-B03	REC030	362229065604010	DELANEY PARK BALLFIELDS	400 RICHMOND ST	No	28° 31.775' N	81° 22.349' W
REC030-B04	REC030	362229065604010	DELANEY PARK BALLFIELDS	400 RICHMOND ST	No	28° 31.766' N	81° 22.355' W
REC030-B05	REC030	362229065604010	DELANEY PARK BALLFIELDS	400 RICHMOND ST	No	28° 31.760' N	81° 22.352' W
REC030-B06	REC030	362229065604010	DELANEY PARK BALLFIELDS	400 RICHMOND ST	No	28° 31.722' N	81° 22.282' W
REC030-B07	REC030	362229065604010	DELANEY PARK BALLFIELDS	400 RICHMOND ST	No	28° 31.718' N	81° 22.282' W
REC030-B08	REC030	362229065604010	DELANEY PARK BALLFIELDS	400 RICHMOND ST	No	28° 31.713' N	81° 22.267' W
REC030-B09	REC030	362229065604010	DELANEY PARK BALLFIELDS	400 RICHMOND ST	No	28° 31.712' N	81° 22.272' W
REC031-B01	REC031	362229948403000	BEARDALL SENIOR CENTER	800 DELANEY AV	No	28° 31.905' N	81° 22.521' W
REC031-B02	REC031	362229948403000	BEARDALL SENIOR CENTER	800 DELANEY AV	No	28° 31.911' N	81° 22.537' W
REC031-B03	REC031	362229948403000	BEARDALL SENIOR CENTER	800 DELANEY AV	No	28° 31.914' N	81° 22.561' W
REC031-B04	REC031	362229948403000	BEARDALL SENIOR CENTER	800 DELANEY AV	No	28° 31.923' N	81° 22.500' W
REC031-B05	REC031	362229948403000	BEARDALL SENIOR CENTER	800 DELANEY AV	No	28° 31.916' N	81° 22.500' W
REC032-B01	REC032	342229000000007	LIZZIE ROGERS PARK	2130 LONG ST	No	28° 32.093' N	81° 24.542' W
REC032-B02	REC032	342229000000007	LIZZIE ROGERS PARK	2130 LONG ST	No	28° 32.123' N	81° 24.506' W
REC032-B03	REC032	342229000000007	LIZZIE ROGERS PARK	2130 LONG ST	No	28° 32.085' N	81° 24.512' W
REC032-B04	REC032	342229000000007	LIZZIE ROGERS PARK	2130 LONG ST	No	28° 32.099' N	81° 24.498' W

City of Orlando ADA Transition Plan  
City Owned Building Facilities Listing

Building ID	Site ID	Parcel ID	Property Name	Property Address	Lease hold	GPS Latitude	GPS Longitude
REC033-B01	REC033	342230367400010	LEROY HOEQUIST PARK	1450 S ALDER AV	No	28° 31.499' N	81° 17.860' W
REC033-B02	REC033	342230367400010	LEROY HOEQUIST PARK	1450 S ALDER AV	No	28° 31.504' N	81° 17.792' W
REC033-B03	REC033	342230367400010	LEROY HOEQUIST PARK	1450 S ALDER AV	No	28° 31.536' N	81° 17.783' W
REC033-B04	REC033	342230367400010	LEROY HOEQUIST PARK	1450 S ALDER AV	No	28° 31.488' N	81° 17.824' W
REC034-B01	REC034	072229862600000	WILLOWS PARK	3101 WILLOW BEND BV	No	28° 34.943' N	81° 26.621' W
REC035-B01	REC035	132229513200003	LAKE ROWENA PARK	1200 LAKE SHORE DR	No	28° 34.355' N	81° 21.841' W
REC036-B01	REC036	042329219800010	JAMES R. SMITH NEIGHBORHOOD CENTER	1723 BRUTON BV	No	28° 31.250' N	81° 25.509' W
REC036-B02	REC036	042329219800010	JAMES R. SMITH NEIGHBORHOOD CENTER	1723 BRUTON BV	No	28° 31.250' N	81° 25.490' W
REC036-B03	REC036	042329219800010	JAMES R. SMITH NEIGHBORHOOD CENTER	1723 BRUTON BV	No	28° 31.196' N	81° 25.474' W
REC036-B04	REC036	042329219800010	JAMES R. SMITH NEIGHBORHOOD CENTER	1723 BRUTON BV	No	28° 31.191' N	81° 25.465' W
REC036-B05	REC036	042329219800010	JAMES R. SMITH NEIGHBORHOOD CENTER	1723 BRUTON BV	No	28° 31.197' N	81° 25.466' W
REC036-B06	REC036	042329219800010	JAMES R. SMITH NEIGHBORHOOD CENTER	1723 BRUTON BV	No	28° 31.218' N	81° 25.478' W
REC036-B07	REC036	042329219800010	JAMES R. SMITH NEIGHBORHOOD CENTER	1723 BRUTON BV	No	28° 31.234' N	81° 25.499' W
REC036-B08	REC036	042329219800010	JAMES R. SMITH NEIGHBORHOOD CENTER	1723 BRUTON BV	No	28° 31.133' N	81° 25.469' W
REC036-B09	REC036	042329219800010	JAMES R. SMITH NEIGHBORHOOD CENTER	1723 BRUTON BV	No	28° 31.133' N	81° 25.478' W
REC036-B10	REC036	042329219800010	JAMES R. SMITH NEIGHBORHOOD CENTER	1723 BRUTON BV	No	28° 31.146' N	81° 25.485' W
REC036-B11	REC036	042329219800010	JAMES R. SMITH NEIGHBORHOOD CENTER	1723 BRUTON BV	No	28° 31.147' N	81° 25.491' W
REC036-B12	REC036	042329219800010	JAMES R. SMITH NEIGHBORHOOD CENTER	1723 BRUTON BV	No	28° 31.141' N	81° 25.485' W
REC036-B13	REC036	042329219800010	JAMES R. SMITH NEIGHBORHOOD CENTER	1723 BRUTON BV	No	28° 31.141' N	81° 25.491' W
REC036-B14	REC036	042329219800010	JAMES R. SMITH NEIGHBORHOOD CENTER	1723 BRUTON BV	No	28° 31.132' N	81° 25.508' W
REC036-B15	REC036	042329219800010	JAMES R. SMITH NEIGHBORHOOD CENTER	1723 BRUTON BV	No	28° 31.132' N	81° 25.520' W
REC037-B01	REC037	332229901805001	L. CLAUDIA ALLEN SENIOR CENTER	1840 MAPLE BUTLER AV	No	28° 31.207' N	81° 25.185' W
REC037-B02	REC037	332229901805001	L. CLAUDIA ALLEN SENIOR CENTER	1840 MAPLE BUTLER AV	No	28° 31.208' N	81° 25.173' W
REC037-B03	REC037	332229901805001	L. CLAUDIA ALLEN SENIOR CENTER	1840 MAPLE BUTLER AV	No	28° 31.212' N	81° 25.154' W
REC037-B04	REC037	332229901805001	L. CLAUDIA ALLEN SENIOR CENTER	1840 MAPLE BUTLER AV	No	28° 31.210' N	81° 25.165' W
REC037-B05	REC037	332229901805001	L. CLAUDIA ALLEN SENIOR CENTER	1840 MAPLE BUTLER AV	No	28° 31.214' N	81° 25.117' W
REC037-B06	REC037	332229901805001	L. CLAUDIA ALLEN SENIOR CENTER	1840 MAPLE BUTLER AV	No	28° 31.227' N	81° 25.082' W
REC037-B07	REC037	332229901805001	L. CLAUDIA ALLEN SENIOR CENTER	1840 MAPLE BUTLER AV	No	28° 31.204' N	81° 25.263' W
REC038-B01	REC038	352229311201000	GRAND AVENUE PARK	1488 S PARRAMORE AV	No	28° 31.495' N	81° 23.385' W
REC038-B02	REC038	352229311201000	GRAND AVENUE PARK	1488 S PARRAMORE AV	No	28° 31.439' N	81° 23.343' W
REC039-B01	REC039	332229000000119	GILBERT MCQUEEN PARK	630 MCQUEEN PARK LN	No	28° 32.079' N	81° 25.393' W
REC039-B02	REC039	332229000000119	GILBERT MCQUEEN PARK	630 MCQUEEN PARK LN	No	28° 32.075' N	81° 25.396' W
REC039-B03	REC039	332229000000119	GILBERT MCQUEEN PARK	630 MCQUEEN PARK LN	No	28° 32.064' N	81° 25.391' W
REC039-B04	REC039	332229000000119	GILBERT MCQUEEN PARK	630 MCQUEEN PARK LN	No	28° 32.064' N	81° 25.382' W
REC040-B01	REC040	362229924400040	JUNIOR LEAGUE OF ORLANDO	125 N LUCERNE CIR	Yes	28° 32.156' N	81° 22.584' W
REC041-B01	REC041	302230765610010	LANGFORD PARK	1808 E CENTRAL BV	No	28° 32.441' N	81° 21.565' W
REC041-B02	REC041	302230765610010	LANGFORD PARK	1808 E CENTRAL BV	No	28° 32.444' N	81° 21.580' W
REC041-B03	REC041	302230765610010	LANGFORD PARK	1808 E CENTRAL BV	No	28° 32.478' N	81° 21.428' W
REC041-B04	REC041	302230765610010	LANGFORD PARK	1808 E CENTRAL BV	No	28° 32.556' N	81° 21.456' W
REC041-B05	REC041	302230765610010	LANGFORD PARK	1808 E CENTRAL BV	No	28° 32.525' N	81° 21.522' W
REC041-B06	REC041	302230765610010	LANGFORD PARK	1808 E CENTRAL BV	No	28° 32.521' N	81° 21.541' W

City of Orlando ADA Transition Plan  
City Owned Building Facilities Listing

Building ID	Site ID	Parcel ID	Property Name	Property Address	Lease hold	GPS Latitude	GPS Longitude
REC041-B07	REC041	302230765610010	LANGFORD PARK	1808 E CENTRAL BV	No	28° 32.497' N	81° 21.569' W
REC041-B08	REC041	302230765610010	LANGFORD PARK	1808 E CENTRAL BV	No	28° 32.529' N	81° 21.439' W
REC042-B01	REC042	302230765610010	PARK - MAYOR CARL LANGFORD PARK	1521 LAWSONA CT	No	28° 32.464' N	81° 21.618' W
REC043-B01	REC043	052329740732060	WILLIE MAYS PARK	2092 WILLIE MAYS PKY	No	28° 31.062' N	81° 26.259' W
REC043-B02	REC043	052329740732060	WILLIE MAYS PARK	2092 WILLIE MAYS PKY	No	28° 31.073' N	81° 26.274' W
REC044-B01	REC044	132229513205020	LOCH HAVEN NEIGHBORHOOD CENTER	610 N LAKE FORMOSA DR	No	28° 34.227' N	81° 22.232' W
REC045-B01	REC045	232229130400030	ORLANDO CHAMBER OF COMMERCE/SEN BETH JOHNSON PARK	75 S IVANHOE BLVD	Yes	28° 33.603' N	81° 22.689' W
REC046-B01	REC046	342229050900010	GEORGE BARKER PARK	2000 MONTE CARLO TR	No	28° 31.742' N	81° 24.359' W
REC046-B02	REC046	342229050900010	GEORGE BARKER PARK	2000 MONTE CARLO TR	No	28° 31.752' N	81° 24.412' W
REC046-B03	REC046	342229050900010	LIFT STATION #5	GORE ST (1822 W)	No	28° 31.845' N	81° 24.345' W
REC047-B01	REC047	282330003700004	AIRPORT LAKES PARK	7000 SHADOWRIDGE DR	No	28° 27.581' N	81° 18.953' W
REC047-B02	REC047	282330003700004	AIRPORT LAKES PARK	7000 SHADOWRIDGE DR	No	28° 27.633' N	81° 18.961' W
REC047-B03	REC047	282330003700004	AIRPORT LAKES PARK	7000 SHADOWRIDGE DR	No	28° 27.571' N	81° 19.060' W
REC047-B04	REC047	282330003700004	AIRPORT LAKES PARK	7000 SHADOWRIDGE DR	No	28° 27.620' N	81° 19.136' W
REC048-B01	REC048	202229564600010	NORTH WEST COMMUNITY CENTER FKS HAL MARSTON	3933 W D JUDGE DR	No	28° 33.665' N	81° 25.645' W
REC048-B02	REC048	202229564600010	NORTH WEST COMMUNITY CENTER FKS HAL MARSTON	3933 W D JUDGE DR	No	28° 33.623' N	81° 25.639' W
REC048-B03	REC048	202229564600010	NORTH WEST COMMUNITY CENTER FKS HAL MARSTON	3933 W D JUDGE DR	No	28° 33.693' N	81° 25.608' W
REC048-B04	REC048	202229564600010	NORTH WEST COMMUNITY CENTER FKS HAL MARSTON	3933 W D JUDGE DR	No	28° 33.655' N	81° 25.620' W
REC048-B05	REC048	202229564600010	NORTH WEST COMMUNITY CENTER FKS HAL MARSTON	3933 W D JUDGE DR	No	28° 33.674' N	81° 25.621' W
REC048-B06	REC048	202229564600010	NORTH WEST COMMUNITY CENTER FKS HAL MARSTON	3933 W D JUDGE DR	No	28° 33.699' N	81° 25.660' W
REC049-B14	REC049	142233000000001	ORLANDO WETLANDS PARK	25155 WHEELER RD	No	28° 35.009' N	80° 59.907' W
REC049-B15	REC049	142233000000001	ORLANDO WETLANDS PARK	25155 WHEELER RD	No	28° 34.998' N	80° 59.833' W
REC049-B16	REC049	142233000000001	ORLANDO WETLANDS PARK	25155 WHEELER RD	No	28° 34.523' N	80° 59.255' W
REC049-B17	REC049	142233000000001	ORLANDO WETLANDS PARK	25155 WHEELER RD	No	28° 34.445' N	80° 59.278' W
REC049-B18	REC049	142233000000001	ORLANDO WETLANDS PARK	25155 WHEELER RD	No	28° 34.869' N	80° 59.260' W
REC050-B01	REC050	142233000000001	ORLANDO WETLANDS PARK	25155 WHEELER RD	No	28° 34.193' N	80° 59.695' W
REC050-B02	REC050	142233000000001	ORLANDO WETLANDS PARK	25155 WHEELER RD	No	28° 34.176' N	80° 59.689' W
REC050-B03	REC050	142233000000001	ORLANDO WETLANDS PARK	25155 WHEELER RD	No	28° 34.184' N	80° 59.678' W
REC050-B04	REC050	142233000000001	ORLANDO WETLANDS PARK	25155 WHEELER RD	No	28° 34.178' N	80° 59.716' W
REC050-B05	REC050	142233000000001	ORLANDO WETLANDS PARK	25155 WHEELER RD	No	28° 34.182' N	80° 59.713' W
REC050-B06	REC050	142233000000001	ORLANDO WETLANDS PARK	25155 WHEELER RD	No	28° 34.198' N	80° 59.749' W
REC050-B07	REC050	142233000000001	ORLANDO WETLANDS PARK	25155 WHEELER RD	No	28° 34.173' N	80° 59.762' W
REC050-B08	REC050	142233000000001	ORLANDO WETLANDS PARK	25155 WHEELER RD	No	28° 34.180' N	80° 59.752' W
REC050-B09	REC050	142233000000001	ORLANDO WETLANDS PARK	25155 WHEELER RD	No	28° 34.202' N	80° 59.805' W
REC050-B10	REC050	142233000000001	ORLANDO WETLANDS PARK	25155 WHEELER RD	No	28° 34.213' N	80° 59.802' W
REC050-B11	REC050	142233000000001	ORLANDO WETLANDS PARK	25155 WHEELER RD	No	28° 34.225' N	80° 59.794' W
REC050-B12	REC050	142233000000001	ORLANDO WETLANDS PARK	25155 WHEELER RD	No	28° 34.176' N	80° 59.827' W
REC050-B13	REC050	142233000000001	ORLANDO WETLANDS PARK	25155 WHEELER RD	No	28° 34.178' N	80° 59.863' W
REC051-B01	REC051	182230506700020	LEU GARDENS	1730 N FOREST AV	No	28° 33.961' N	81° 21.369' W
REC051-B02	REC051	182230506700020	LEU GARDENS	1730 N FOREST AV	No	28° 33.977' N	81° 21.368' W
REC051-B03	REC051	182230506700020	LEU GARDENS	1730 N FOREST AV	No	28° 33.960' N	81° 21.343' W

City of Orlando ADA Transition Plan  
City Owned Building Facilities Listing

Building ID	Site ID	Parcel ID	Property Name	Property Address	Lease hold	GPS Latitude	GPS Longitude
REC051-B04	REC051	182230506700020	LEU GARDENS	1730 N FOREST AV	No	28° 33.962' N	81° 21.343' W
REC051-B05	REC051	182230506700020	LEU GARDENS	1730 N FOREST AV	No	28° 33.952' N	81° 21.356' W
REC051-B06	REC051	182230506700020	LEU GARDENS	1730 N FOREST AV	No	28° 34.025' N	81° 21.418' W
REC051-B07	REC051	182230506700020	LEU GARDENS	1730 N FOREST AV	No	28° 34.039' N	81° 21.422' W
REC051-B08	REC051	182230506700020	LEU GARDENS	1730 N FOREST AV	No	28° 34.039' N	81° 21.436' W
REC051-B09	REC051	182230506700020	LEU GARDENS	1730 N FOREST AV	No	28° 34.067' N	81° 21.436' W
REC051-B10	REC051	182230506700020	LEU GARDENS	1730 N FOREST AV	No	28° 34.073' N	81° 21.561' W
REC051-B11	REC051	182230506700020	LEU GARDENS	1730 N FOREST AV	No	28° 34.041' N	81° 21.563' W
REC051-B12	REC051	182230506700020	LEU GARDENS	1730 N FOREST AV	No	28° 34.036' N	81° 21.561' W
REC051-B13	REC051	182230506700020	LEU GARDENS	1730 N FOREST AV	No	28° 34.084' N	81° 21.355' W
REC051-B14	REC051	182230506700020	LEU GARDENS	1730 N FOREST AV	No	28° 34.094' N	81° 21.357' W
REC052-B01	REC052	182230506700010	GARDEN HOUSE @ LEU GARDENS	1920 N FOREST AV	No	28° 34.182' N	81° 21.387' W
REC053-B01	REC053	042229000000007	LAKE FAIRVIEW REC CENTER & PARK	1905 LEE RD	No	28° 35.872' N	81° 24.766' W
REC053-B02	REC053	042229000000007	LAKE FAIRVIEW REC CENTER & PARK	1905 LEE RD	No	28° 35.869' N	81° 24.779' W
REC053-B03	REC053	042229000000007	LAKE FAIRVIEW REC CENTER & PARK	1905 LEE RD	No	28° 35.908' N	81° 24.776' W
REC053-B04	REC053	042229000000007	LAKE FAIRVIEW REC CENTER & PARK	1905 LEE RD	No	28° 35.867' N	81° 24.794' W
REC053-B05	REC053	042229000000007	LAKE FAIRVIEW REC CENTER & PARK	1905 LEE RD	No	28° 35.844' N	81° 24.916' W
REC053-B06	REC053	042229000000007	LAKE FAIRVIEW REC CENTER & PARK	1905 LEE RD	No	28° 35.845' N	81° 24.917' W
REC053-B07	REC053	042229000000007	LAKE FAIRVIEW REC CENTER & PARK	1905 LEE RD	No	28° 35.823' N	81° 24.891' W
REC053-B08	REC053	042229000000007	LAKE FAIRVIEW REC CENTER & PARK	1905 LEE RD	No	28° 35.835' N	81° 24.894' W
REC053-B09	REC053	042229000000007	LAKE FAIRVIEW REC CENTER & PARK	1905 LEE RD	No	28° 35.834' N	81° 24.895' W
REC053-B10	REC053	042229000000007	LAKE FAIRVIEW REC CENTER & PARK	1905 LEE RD	No	28° 35.849' N	81° 24.901' W
REC053-B11	REC053	042229000000007	LAKE FAIRVIEW REC CENTER & PARK	1905 LEE RD	No	28° 35.854' N	81° 24.881' W
REC053-B12	REC053	042229000000007	LAKE FAIRVIEW REC CENTER & PARK	1905 LEE RD	No	28° 35.857' N	81° 24.882' W
REC053-B13	REC053	042229000000007	LAKE FAIRVIEW REC CENTER & PARK	1905 LEE RD	No	28° 35.864' N	81° 24.908' W
REC053-B14	REC053	042229000000007	LAKE FAIRVIEW REC CENTER & PARK	1905 LEE RD	No	28° 35.868' N	81° 24.909' W
REC053-B15	REC053	042229000000007	LAKE FAIRVIEW REC CENTER & PARK	1905 LEE RD	No	28° 35.901' N	81° 24.855' W
REC053-B16	REC053	042229000000007	LAKE FAIRVIEW REC CENTER & PARK	1905 LEE RD	No	28° 35.930' N	81° 24.779' W
REC053-B17	REC053	042229000000007	LAKE FAIRVIEW REC CENTER & PARK	1905 LEE RD	No	28° 35.943' N	81° 24.765' W
REC054-B01	REC054	052229773400010	ROSEMONT COMMUNITY CENTER & POOL	4876 ROSE BAY DR	No	28° 36.089' N	81° 26.383' W
REC054-B02	REC054	052229773400010	ROSEMONT COMMUNITY CENTER & POOL	4876 ROSE BAY DR	No	28° 36.062' N	81° 26.383' W
REC054-B03	REC054	052229773400010	ROSEMONT COMMUNITY CENTER & POOL	4876 ROSE BAY DR	No	28° 36.012' N	81° 26.418' W
REC054-B04	REC054	052229773400010	ROSEMONT COMMUNITY CENTER & POOL	4876 ROSE BAY DR	No	28° 36.050' N	81° 26.386' W
REC055-B01	REC055	142229726600010	COLLEGE PARK COMMUNITY CENTER AND POOL	2393 ELIZABETH AV	No	28° 34.386' N	81° 23.075' W
REC055-B02	REC055	142229726600010	COLLEGE PARK COMMUNITY CENTER AND POOL	2393 ELIZABETH AV	No	28° 34.379' N	81° 23.056' W
REC055-B03	REC055	142229726600010	COLLEGE PARK COMMUNITY CENTER AND POOL	2393 ELIZABETH AV	No	28° 34.391' N	81° 23.065' W
REC055-B04	REC055	142229726600010	COLLEGE PARK COMMUNITY CENTER AND POOL	2393 ELIZABETH AV	No	28° 34.391' N	81° 23.070' W
REC055-B05	REC055	142229726600010	COLLEGE PARK COMMUNITY CENTER AND POOL	2393 ELIZABETH AV	No	28° 34.398' N	81° 23.015' W
REC057-B01	REC057	322230000000013	LAKE UNDERHILL PARK	4335 LAKE UNDERHILL RD	No	28° 32.236' N	81° 19.987' W
REC058-B01	REC058	332230571009020	DEMETREE PARK	602 SANTIAGO AV	No	28° 32.019' N	81° 19.174' W
REC058-B02	REC058	332230571009020	DEMETREE PARK	602 SANTIAGO AV	No	28° 31.929' N	81° 19.112' W

City of Orlando ADA Transition Plan  
City Owned Building Facilities Listing

Building ID	Site ID	Parcel ID	Property Name	Property Address	Lease hold	GPS Latitude	GPS Longitude
REC058-B03	REC058	332230571009020	DEMETREE PARK	602 SANTIAGO AV	No	28° 31.955' N	81° 19.084' W
REC059-B01	REC059	292229000000093	IVEY LANE PARK AND NEIGHBORHOOD CENTER	4550 OLD WINTER GARDEN RD	No	28° 32.736' N	81° 26.262' W
REC059-B02	REC059	292229000000093	IVEY LANE PARK AND NEIGHBORHOOD CENTER	4550 OLD WINTER GARDEN RD	No	28° 32.749' N	81° 26.278' W
REC059-B03	REC059	292229000000093	IVEY LANE PARK AND NEIGHBORHOOD CENTER	4550 OLD WINTER GARDEN RD	No	28° 32.724' N	81° 26.277' W
REC060-B01	REC060	072328562002230	O.U.C. CAMP DOWN - PRIVATE RECREATION PARK	3317 MAGUIRE RD	No	28° 30.492' N	81° 32.527' W
REC060-B02	REC060	072328562002230	O.U.C. CAMP DOWN - PRIVATE RECREATION PARK	3317 MAGUIRE RD	No	28° 30.305' N	81° 32.227' W
REC060-B03	REC060	072328562002230	O.U.C. CAMP DOWN - PRIVATE RECREATION PARK	3317 MAGUIRE RD	No	28° 30.326' N	81° 32.228' W
REC060-B04	REC060	072328562002230	O.U.C. CAMP DOWN - PRIVATE RECREATION PARK	3317 MAGUIRE RD	No	28° 30.316' N	81° 32.243' W
REC060-B05	REC060	072328562002230	O.U.C. CAMP DOWN - PRIVATE RECREATION PARK	3317 MAGUIRE RD	No	28° 30.356' N	81° 32.240' W
REC060-B06	REC060	072328562002230	O.U.C. CAMP DOWN - PRIVATE RECREATION PARK	3317 MAGUIRE RD	No	28° 30.369' N	81° 32.237' W
REC060-B07	REC060	072328562002230	O.U.C. CAMP DOWN - PRIVATE RECREATION PARK	3317 MAGUIRE RD	No	28° 30.426' N	81° 32.242' W
REC061-B01	REC061	322330823500010	SOUTHPORT COMMUNITY PARK	8432 DAETWYLER DR	No	28° 26.633' N	81° 20.419' W
REC061-B02	REC061	322330823500010	SOUTHPORT COMMUNITY PARK	8432 DAETWYLER DR	No	28° 26.654' N	81° 20.411' W
REC061-B03	REC061	322330823500010	SOUTHPORT COMMUNITY PARK	8432 DAETWYLER DR	No	28° 26.658' N	81° 20.364' W
REC061-B04	REC061	322330823500010	SOUTHPORT COMMUNITY PARK	8432 DAETWYLER DR	No	28° 26.658' N	81° 20.351' W
REC061-B05	REC061	322330823500010	SOUTHPORT COMMUNITY PARK	8432 DAETWYLER DR	No	28° 26.667' N	81° 20.354' W
REC061-B06	REC061	322330823500010	SOUTHPORT COMMUNITY PARK	8432 DAETWYLER DR	No	28° 26.648' N	81° 20.354' W
REC061-B07	REC061	322330823500010	SOUTHPORT COMMUNITY PARK	8432 DAETWYLER DR	No	28° 26.642' N	81° 20.355' W
REC061-B08	REC061	322330823500010	SOUTHPORT COMMUNITY PARK	8432 DAETWYLER DR	No	28° 26.673' N	81° 20.356' W
REC062-B01	REC062	272230000000076	YUCATAN PARK	6400 YUCATAN DR	No	28° 32.727' N	81° 17.820' W
REC062-B02	REC062	272230000000076	YUCATAN PARK	6400 YUCATAN DR	No	28° 32.642' N	81° 17.767' W
REC062-B03	REC062	272230000000076	YUCATAN PARK	6400 YUCATAN DR	No	28° 32.620' N	81° 17.755' W
REC062-B04	REC062	272230000000076	YUCATAN PARK	6400 YUCATAN DR	No	28° 32.596' N	81° 17.750' W
REC062-B05	REC062	272230000000076	YUCATAN PARK	6400 YUCATAN DR	No	28° 32.603' N	81° 17.752' W
REC062-B06	REC062	272230000000076	YUCATAN PARK	6400 YUCATAN DR	No	28° 32.576' N	81° 17.759' W
REC064-B01	REC064	172230052400178	BLUE JACKET PARK	2501 GENERAL REES AV	No	28° 34.484' N	81° 20.268' W
REC064-B02	REC064	172230052400178	BLUE JACKET PARK	2501 GENERAL REES AV	No	28° 34.469' N	81° 20.240' W
REC064-B03	REC064	172230052400178	BLUE JACKET PARK	2501 GENERAL REES AV	No	28° 34.476' N	81° 20.237' W
REC064-B04	REC064	172230052400178	BLUE JACKET PARK	2501 GENERAL REES AV	No	28° 34.479' N	81° 20.230' W
REC064-B05	REC064	172230052400178	BLUE JACKET PARK	2501 GENERAL REES AV	No	28° 34.476' N	81° 20.223' W
REC064-B06	REC064	172230052400178	BLUE JACKET PARK	2501 GENERAL REES AV	No	28° 34.472' N	81° 20.284' W
REC064-B07	REC064	172230052400178	BLUE JACKET PARK	2501 GENERAL REES AV	No	28° 34.478' N	81° 20.284' W
REC064-B08	REC064	172230052400178	BLUE JACKET PARK	2501 GENERAL REES AV	No	28° 34.483' N	81° 20.290' W
REC064-B09	REC064	172230052400178	BLUE JACKET PARK	2501 GENERAL REES AV	No	28° 34.483' N	81° 20.297' W
REC064-B10	REC064	172230052400178	BLUE JACKET PARK	2501 GENERAL REES AV	No	28° 34.494' N	81° 20.352' W
REC064-B11	REC064	172230052400178	BLUE JACKET PARK	2501 GENERAL REES AV	No	28° 34.629' N	81° 20.257' W
REC064-B12	REC064	172230052400178	BLUE JACKET PARK	2501 GENERAL REES AV	No	28° 34.615' N	81° 20.213' W
REC064-B13	REC064	172230052400178	BLUE JACKET PARK	2501 GENERAL REES AV	No	28° 34.534' N	81° 20.207' W
REC064-B14	REC064	172230052400178	BLUE JACKET PARK	2501 GENERAL REES AV	No	28° 34.529' N	81° 20.207' W
REC064-B15	REC064	172230052400178	BLUE JACKET PARK	2501 GENERAL REES AV	No	28° 34.523' N	81° 20.201' W
REC066-B01	REC066	332229078004001	DR L SYLVESTER HANKINS PARK	3410 COLUMBIA ST	No	28° 31.531' N	81° 25.091' W

City of Orlando ADA Transition Plan  
City Owned Building Facilities Listing

Building ID	Site ID	Parcel ID	Property Name	Property Address	Lease hold	GPS Latitude	GPS Longitude
REC066-B02	REC066	332229078004001	DR L SYLVESTER HANKINS PARK	3410 COLUMBIA ST	No	28° 31.544' N	81° 25.092' W
REC066-B03	REC066	332229078004001	DR L SYLVESTER HANKINS PARK	3410 COLUMBIA ST	No	28° 31.543' N	81° 25.114' W
REC066-B04	REC066	332229078004001	DR L SYLVESTER HANKINS PARK	3410 COLUMBIA ST	No	28° 31.555' N	81° 25.096' W
REC066-B05	REC066	332229078004001	DR L SYLVESTER HANKINS PARK	3410 COLUMBIA ST	No	28° 31.590' N	81° 25.088' W
REC066-B06	REC066	332229078004001	DR L SYLVESTER HANKINS PARK	3410 COLUMBIA ST	No	28° 31.587' N	81° 25.094' W
REC066-B07	REC066	332229078004001	DR L SYLVESTER HANKINS PARK	3410 COLUMBIA ST	No	28° 31.582' N	81° 25.095' W
REC066-B08	REC066	332229078004001	DR L SYLVESTER HANKINS PARK	3410 COLUMBIA ST	No	28° 31.559' N	81° 25.187' W
REC066-B09	REC066	332229078004001	DR L SYLVESTER HANKINS PARK	3410 COLUMBIA ST	No	28° 31.550' N	81° 25.189' W
REC066-B10	REC066	332229078004001	DR L SYLVESTER HANKINS PARK	3410 COLUMBIA ST	No	28° 31.543' N	81° 25.180' W
REC066-B11	REC066	332229078004001	DR L SYLVESTER HANKINS PARK	3410 COLUMBIA ST	No	28° 31.544' N	81° 25.171' W
REC067-B01	REC067	332229000000129	HANKINS PARK	1401 LAKE PARK CT	No	28° 31.539' N	81° 25.051' W
REC067-B02	REC067	332229000000129	HANKINS PARK	1401 LAKE PARK CT	No	28° 31.565' N	81° 25.056' W
REC068-B01	REC068	332230217500010	DOVER SHORES COMMUNITY CENTER	1400 GASTON FOSTER RD	No	28° 31.537' N	81° 19.508' W
REC068-B02	REC068	332230217500010	DOVER SHORES COMMUNITY CENTER	1400 GASTON FOSTER RD	No	28° 31.529' N	81° 19.550' W
REC068-B03	REC068	332230217500010	DOVER SHORES COMMUNITY CENTER	1400 GASTON FOSTER RD	No	28° 31.529' N	81° 19.513' W
REC068-B04	REC068	332230217500010	DOVER SHORES COMMUNITY CENTER	1400 GASTON FOSTER RD	No	28° 31.529' N	81° 19.519' W
REC068-B05	REC068	332230217500010	DOVER SHORES COMMUNITY CENTER	1400 GASTON FOSTER RD	No	28° 31.533' N	81° 19.595' W
REC068-B06	REC068	332230217500010	DOVER SHORES COMMUNITY CENTER	1400 GASTON FOSTER RD	No	28° 31.526' N	81° 19.593' W
REC068-B07	REC068	332230217500010	DOVER SHORES COMMUNITY CENTER	1400 GASTON FOSTER RD	No	28° 31.527' N	81° 19.605' W
REC068-B08	REC068	332230217500010	DOVER SHORES COMMUNITY CENTER	1400 GASTON FOSTER RD	No	28° 31.521' N	81° 19.594' W
REC068-B09	REC068	332230217500010	DOVER SHORES COMMUNITY CENTER	1400 GASTON FOSTER RD	No	28° 31.522' N	81° 19.601' W
REC068-B10	REC068	332230217500010	DOVER SHORES COMMUNITY CENTER	1400 GASTON FOSTER RD	No	28° 31.522' N	81° 19.606' W
REC068-B11	REC068	332230217500010	DOVER SHORES COMMUNITY CENTER	1400 GASTON FOSTER RD	No	28° 31.517' N	81° 19.610' W
REC068-B12	REC068	332230217500010	DOVER SHORES COMMUNITY CENTER	1400 GASTON FOSTER RD	No	28° 31.514' N	81° 19.610' W
REC069-B01	REC069	292229000000053	IVEY LANE REC CENTER	291 SILVERTON ST	No	28° 32.714' N	81° 26.294' W
REC070-B01	REC070	032329140100010	CLEAR LAKE PARK	2301 29TH ST	No	28° 30.855' N	81° 24.442' W
REC070-B02	REC070	032329140100010	CLEAR LAKE PARK	2301 29TH ST	No	28° 30.872' N	81° 24.497' W
REC070-B03	REC070	032329140100010	CLEAR LAKE PARK	2301 29TH ST	No	28° 30.794' N	81° 24.443' W
REC070-B04	REC070	032329140100010	CLEAR LAKE PARK	2301 29TH ST	No	28° 30.813' N	81° 24.485' W
REC071-B01	REC071	272229000000098	LAKE LORNA DOONE PARK	1403 W CHURCH ST	No	28° 32.472' N	81° 24.029' W
REC071-B02	REC071	272229000000098	LAKE LORNA DOONE PARK	1403 W CHURCH ST	No	28° 32.460' N	81° 24.063' W
REC072-B01	REC072	302220052700255	BALDWIN PARK - BIKE TRAIL	906 LAKE BALDWIN LN	No	28° 33.443' N	81° 19.662' W
REC073-B01	REC073	162230051000346	PARK - VETERAN'S MEMORIAL PARK	2380 LAKE BALDWIN LN	No	28° 34.686' N	81° 19.447' W
REC075-B01	REC075	052431249212000	EAST PARK	10124 LAKE DISTRICT LN	No	28° 25.364' N	81° 14.049' W
REC076-B01	REC076	052431249214000	EAST PARK	10193 LAKE DISTRICT LN	No	28° 25.571' N	81° 13.995' W
REC076-B02	REC076	052431249214000	EAST PARK	10193 LAKE DISTRICT LN	No	28° 25.517' N	81° 13.989' W
REC076-B03	REC076	052431249214000	EAST PARK	10193 LAKE DISTRICT LN	No	28° 25.469' N	81° 13.911' W
REC076-B04	REC076	052431249214000	EAST PARK	10193 LAKE DISTRICT LN	No	28° 25.375' N	81° 13.882' W
REC077-B01	REC077	302230725402000	ORLANDO FESTIVAL PARK-VOLLEYBALL AREA	413 FESTIVAL WAY	No	28° 32.920' N	81° 20.755' W
REC078-B01	REC078	302230725410002	ORLANDO SKATE PARK	400 FESTIVAL WAY	No	28° 32.899' N	81° 20.798' W
REC078-B02	REC078	302230725410002	ORLANDO SKATE PARK	400 FESTIVAL WAY	No	28° 32.892' N	81° 20.791' W



City of Orlando ADA Transition Plan  
City Owned Building Facilities Listing

Building ID	Site ID	Parcel ID	Property Name	Property Address	Lease hold	GPS Latitude	GPS Longitude
REC079-B01	REC079	182329936500001	BIKE TRAIL - SHINGLE CREEK	5467 MILLENIA BLVD	No	28° 28.347' N	81° 26.548' W
REC080-B01	REC080	042229875310012	VACANT HORSE STABLE	1905 LEE RD	No	28° 36.267' N	81° 24.714' W
REC080-B02	REC080	042229875310012	VACANT HORSE STABLE	1905 LEE RD	No	28° 36.278' N	81° 24.720' W
REC081-B01	REC081	042229875300010	TROTTER'S PARK	1905 LEE RD	No	28° 36.022' N	81° 24.987' W
REC081-B02	REC081	042229875300010	TROTTER'S PARK	1905 LEE RD	No	28° 36.027' N	81° 24.986' W
REC081-B03	REC081	042229875300010	TROTTER'S PARK	1905 LEE RD	No	28° 36.033' N	81° 24.992' W
REC081-B04	REC081	042229875300010	TROTTER'S PARK	1905 LEE RD	No	28° 36.032' N	81° 24.999' W
REC081-B05	REC081	042229875300010	TROTTER'S PARK	1905 LEE RD	No	28° 35.992' N	81° 24.941' W
REC081-B06	REC081	042229875300010	TROTTER'S PARK	1905 LEE RD	No	28° 35.977' N	81° 24.944' W
REC081-B07	REC081	042229875300010	TROTTER'S PARK	1905 LEE RD	No	28° 35.975' N	81° 24.939' W
REC081-B08	REC081	042229875300010	TROTTER'S PARK	1905 LEE RD	No	28° 35.980' N	81° 24.937' W
REC081-B09	REC081	042229875300010	TROTTER'S PARK	1905 LEE RD	No	28° 35.982' N	81° 24.945' W
REC081-B10	REC081	042229875300010	TROTTER'S PARK	1905 LEE RD	No	28° 35.990' N	81° 24.926' W
REC081-B11	REC081	042229875300010	TROTTER'S PARK	1905 LEE RD	No	28° 35.994' N	81° 24.928' W
REC081-B12	REC081	042229875300010	TROTTER'S PARK	1905 LEE RD	No	28° 35.994' N	81° 24.920' W
REC081-B13	REC081	042229875300010	TROTTER'S PARK	1905 LEE RD	No	28° 35.991' N	81° 24.920' W
REC081-B14	REC081	042229875300010	TROTTER'S PARK	1905 LEE RD	No	28° 35.990' N	81° 24.954' W
REC081-B15	REC081	042229875300010	TROTTER'S PARK	1905 LEE RD	No	28° 35.994' N	81° 24.954' W
REC081-B16	REC081	042229875300010	TROTTER'S PARK	1905 LEE RD	No	28° 35.991' N	81° 24.961' W
REC081-B17	REC081	042229875300010	TROTTER'S PARK	1905 LEE RD	No	28° 35.994' N	81° 24.961' W
REC081-B18	REC081	042229875300010	TROTTER'S PARK	1905 LEE RD	No	28° 36.002' N	81° 24.945' W
REC081-B19	REC081	042229875300010	TROTTER'S PARK	1905 LEE RD	No	28° 36.002' N	81° 24.937' W
REC081-B20	REC081	042229875300010	TROTTER'S PARK	1905 LEE RD	No	28° 36.009' N	81° 24.938' W
REC081-B21	REC081	042229875300010	TROTTER'S PARK	1905 LEE RD	No	28° 36.007' N	81° 24.944' W
REC081-B22	REC081	042229875300010	TROTTER'S PARK	1905 LEE RD	No	28° 35.989' N	81° 24.983' W
REC082-B23	REC082	042229875300010	TROTTER'S PARK	1905 LEE RD	No	28° 36.220' N	81° 24.575' W
REC082-B24	REC082	042229875300010	TROTTER'S PARK	1905 LEE RD	No	28° 36.196' N	81° 24.653' W
REC082-B25	REC082	042229875300010	TROTTER'S PARK	1905 LEE RD	No	28° 36.203' N	81° 24.939' W
REC082-B26	REC082	042229875300010	TROTTER'S PARK	1905 LEE RD	No	28° 36.140' N	81° 24.938' W
REC082-B27	REC082	042229875300010	TROTTER'S PARK	1905 LEE RD	No	28° 36.135' N	81° 24.944' W
REC083-B01	REC083	322327000000010	ORANGE COUNTY NATIONAL GOLF COURSE	16100 PHIL RITSON WY	No	28° 26.570' N	81° 37.945' W
REC083-B02	REC083	322327000000010	ORANGE COUNTY NATIONAL GOLF COURSE	16100 PHIL RITSON WY	No	28° 26.587' N	81° 37.890' W
REC083-B03	REC083	322327000000010	ORANGE COUNTY NATIONAL GOLF COURSE	16100 PHIL RITSON WY	No	28° 26.604' N	81° 37.741' W
REC083-B04	REC083	322327000000010	ORANGE COUNTY NATIONAL GOLF COURSE	16100 PHIL RITSON WY	No	28° 26.656' N	81° 37.826' W
REC083-B05	REC083	322327000000010	ORANGE COUNTY NATIONAL GOLF COURSE	16100 PHIL RITSON WY	No	28° 26.838' N	81° 38.056' W
REC084-B01	REC084	322327000000010	ORANGE COUNTY NATIONAL GOLF COURSE	16100 PHIL RITSON WY	No	28° 26.115' N	81° 37.710' W
REC084-B02	REC084	322327000000010	ORANGE COUNTY NATIONAL GOLF COURSE	16100 PHIL RITSON WY	No	28° 25.836' N	81° 37.717' W
REC085-B01	REC085	322327000000010	ORANGE COUNTY NATIONAL GOLF COURSE	16100 PHIL RITSON WY	No	28° 26.459' N	81° 37.462' W
REC085-B02	REC085	322327000000010	ORANGE COUNTY NATIONAL GOLF COURSE	16100 PHIL RITSON WY	No	28° 26.443' N	81° 37.448' W
REC085-B03	REC085	322327000000010	ORANGE COUNTY NATIONAL GOLF COURSE	16100 PHIL RITSON WY	No	28° 26.465' N	81° 37.591' W
REC086-B01	REC086	0623292226500002	ELECTRIC SUBSTATION	4796 VARGAS ST	No	28° 30.764' N	81° 26.533' W

City of Orlando ADA Transition Plan  
City Owned Building Facilities Listing

Building ID	Site ID	Parcel ID	Property Name	Property Address	Lease hold	GPS Latitude	GPS Longitude
REC087-B01	REC087	062329226500001	EAGLE'S NEST PARK	5165 METROWEST BV	No	28° 31.455' N	81° 26.790' W
REC087-B02	REC087	062329226500001	EAGLE'S NEST PARK	5165 METROWEST BV	No	28° 31.386' N	81° 27.062' W
REC088-B01	REC088	062329226500001	EAGLE'S NEST PARK	5165 METROWEST BV	No	28° 31.128' N	81° 27.018' W
REC088-B02	REC088	062329226500001	EAGLE'S NEST PARK	5165 METROWEST BV	No	28° 31.116' N	81° 26.930' W
REC088-B03	REC088	062329226500001	EAGLE'S NEST PARK	5165 METROWEST BV	No	28° 30.988' N	81° 27.015' W
REC088-B04	REC088	062329226500001	EAGLE'S NEST PARK	5165 METROWEST BV	No	28° 31.025' N	81° 26.984' W
REC088-B05	REC088	062329226500001	EAGLE'S NEST PARK	5165 METROWEST BV	No	28° 31.028' N	81° 26.978' W
REC088-B06	REC088	062329226500001	EAGLE'S NEST PARK	5165 METROWEST BV	No	28° 31.014' N	81° 26.973' W
REC088-B07	REC088	062329226500001	EAGLE'S NEST PARK	5165 METROWEST BV	No	28° 31.019' N	81° 26.973' W
REC088-B08	REC088	062329226500001	EAGLE'S NEST PARK	5165 METROWEST BV	No	28° 31.027' N	81° 26.964' W
REC088-B09	REC088	062329226500001	EAGLE'S NEST PARK	5165 METROWEST BV	No	28° 31.026' N	81° 26.957' W
REC088-B10	REC088	062329226500001	EAGLE'S NEST PARK	5165 METROWEST BV	No	28° 31.035' N	81° 26.962' W
REC088-B11	REC088	062329226500001	EAGLE'S NEST PARK	5165 METROWEST BV	No	28° 31.035' N	81° 26.970' W
REC088-B12	REC088	062329226500001	EAGLE'S NEST PARK	5165 METROWEST BV	No	28° 31.047' N	81° 26.981' W
REC088-B13	REC088	062329226500001	EAGLE'S NEST PARK	5165 METROWEST BV	No	28° 31.051' N	81° 26.981' W
REC089-B01	REC089	272229000000098	LAKE LORNA DOONE PARK	1403 W CHURCH ST	No	28° 32.445' N	81° 24.079' W
REC090-B01	REC090	322327000000006	ORANGE COUNTY NATIONAL GOLF COURSE	8601 AVALON RD	No	28° 26.408' N	81° 38.123' W
REC091-B01	REC091	292327000000030	ORANGE COUNTY NATIONAL GOLF COURSE	16301 PHIL RITSON WY	No	28° 27.133' N	81° 37.696' W
REC092-B01	REC092	322327000000010	ORANGE COUNTY NATIONAL GOLF COURSE	16100 PHIL RITSON WAY	No	28° 26.529' N	81° 37.142' W
REC093-B01	REC093	162230051000349	BALDWIN PARK - LAKE GAZEBO	LAKE BALDWIN LN	No	28° 34.152' N	81° 19.491' W
REC093-B02	REC093	162230051000349	BALDWIN PARK - LAKE GAZEBO	LAKE BALDWIN LN	No	28° 34.164' N	81° 19.556' W
REC094-B01	REC094	112328870300010	BILL FREDERICK PARK / FKA TURKEY LAKE PARK	3401 S HIAWASSEE RD	No	28° 30.587' N	81° 29.039' W
REC094-B02	REC094	112328870300010	BILL FREDERICK PARK / FKA TURKEY LAKE PARK	3401 S HIAWASSEE RD	No	28° 30.584' N	81° 29.050' W
REC094-B03	REC094	112328870300010	BILL FREDERICK PARK / FKA TURKEY LAKE PARK	3401 S HIAWASSEE RD	No	28° 30.609' N	81° 29.037' W
REC094-B71	REC094	112328870300010	BILL FREDERICK PARK / FKA TURKEY LAKE PARK	3401 S HIAWASSEE RD	No	28° 30.611' N	81° 29.043' W
REC095-B01	REC095	112328870300010	BILL FREDERICK PARK / FKA TURKEY LAKE PARK	3401 S HIAWASSEE RD	No	28° 30.497' N	81° 28.966' W
REC095-B02	REC095	112328870300010	BILL FREDERICK PARK / FKA TURKEY LAKE PARK	3401 S HIAWASSEE RD	No	28° 30.497' N	81° 29.107' W
REC095-B03	REC095	112328870300010	BILL FREDERICK PARK / FKA TURKEY LAKE PARK	3401 S HIAWASSEE RD	No	28° 30.425' N	81° 29.034' W
REC096-B01	REC096	112328870300010	BILL FREDERICK PARK / FKA TURKEY LAKE PARK	3401 S HIAWASSEE RD	No	28° 30.461' N	81° 28.842' W
REC096-B02	REC096	112328870300010	BILL FREDERICK PARK / FKA TURKEY LAKE PARK	3401 S HIAWASSEE RD	No	28° 30.455' N	81° 28.834' W
REC096-B03	REC096	112328870300010	BILL FREDERICK PARK / FKA TURKEY LAKE PARK	3401 S HIAWASSEE RD	No	28° 30.458' N	81° 28.813' W
REC096-B04	REC096	112328870300010	BILL FREDERICK PARK / FKA TURKEY LAKE PARK	3401 S HIAWASSEE RD	No	28° 30.470' N	81° 28.828' W
REC096-B05	REC096	112328870300010	BILL FREDERICK PARK / FKA TURKEY LAKE PARK	3401 S HIAWASSEE RD	No	28° 30.461' N	81° 28.783' W
REC096-B06	REC096	112328870300010	BILL FREDERICK PARK / FKA TURKEY LAKE PARK	3401 S HIAWASSEE RD	No	28° 30.377' N	81° 28.778' W
REC096-B07	REC096	112328870300010	BILL FREDERICK PARK / FKA TURKEY LAKE PARK	3401 S HIAWASSEE RD	No	28° 30.402' N	81° 28.813' W
REC096-B08	REC096	112328870300010	BILL FREDERICK PARK / FKA TURKEY LAKE PARK	3401 S HIAWASSEE RD	No	28° 30.394' N	81° 28.813' W
REC096-B09	REC096	112328870300010	BILL FREDERICK PARK / FKA TURKEY LAKE PARK	3401 S HIAWASSEE RD	No	28° 30.398' N	81° 28.808' W
REC096-B10	REC096	112328870300010	BILL FREDERICK PARK / FKA TURKEY LAKE PARK	3401 S HIAWASSEE RD	No	28° 30.391' N	81° 28.786' W
REC096-B11	REC096	112328870300010	BILL FREDERICK PARK / FKA TURKEY LAKE PARK	3401 S HIAWASSEE RD	No	28° 30.397' N	81° 28.805' W
REC096-B12	REC096	112328870300010	BILL FREDERICK PARK / FKA TURKEY LAKE PARK	3401 S HIAWASSEE RD	No	28° 30.417' N	81° 28.775' W
REC096-B13	REC096	112328870300010	BILL FREDERICK PARK / FKA TURKEY LAKE PARK	3401 S HIAWASSEE RD	No	28° 30.432' N	81° 28.798' W

City of Orlando ADA Transition Plan  
City Owned Building Facilities Listing

Building ID	Site ID	Parcel ID	Property Name	Property Address	Lease hold	GPS Latitude	GPS Longitude
REC097-B01	REC097	112328870300010	BILL FREDERICK PARK / FKA TURKEY LAKE PARK	3401 S HIAWASSEE RD	No	28° 30.347' N	81° 28.799' W
REC097-B02	REC097	112328870300010	BILL FREDERICK PARK / FKA TURKEY LAKE PARK	3401 S HIAWASSEE RD	No	28° 30.363' N	81° 28.793' W
REC097-B03	REC097	112328870300010	BILL FREDERICK PARK / FKA TURKEY LAKE PARK	3401 S HIAWASSEE RD	No	28° 30.363' N	81° 28.777' W
REC098-B01	REC098	112328870300010	BILL FREDERICK PARK / FKA TURKEY LAKE PARK	3401 S HIAWASSEE RD	No	28° 30.309' N	81° 28.788' W
REC098-B02	REC098	112328870300010	BILL FREDERICK PARK / FKA TURKEY LAKE PARK	3401 S HIAWASSEE RD	No	28° 30.316' N	81° 28.742' W
REC098-B03	REC098	112328870300010	BILL FREDERICK PARK / FKA TURKEY LAKE PARK	3401 S HIAWASSEE RD	No	28° 30.313' N	81° 28.745' W
REC098-B04	REC098	112328870300010	BILL FREDERICK PARK / FKA TURKEY LAKE PARK	3401 S HIAWASSEE RD	No	28° 30.310' N	81° 28.742' W
REC098-B05	REC098	112328870300010	BILL FREDERICK PARK / FKA TURKEY LAKE PARK	3401 S HIAWASSEE RD	No	28° 30.313' N	81° 28.739' W
REC098-B06	REC098	112328870300010	BILL FREDERICK PARK / FKA TURKEY LAKE PARK	3401 S HIAWASSEE RD	No	28° 30.317' N	81° 28.730' W
REC098-B07	REC098	112328870300010	BILL FREDERICK PARK / FKA TURKEY LAKE PARK	3401 S HIAWASSEE RD	No	28° 30.298' N	81° 28.748' W
REC098-B08	REC098	112328870300010	BILL FREDERICK PARK / FKA TURKEY LAKE PARK	3401 S HIAWASSEE RD	No	28° 30.304' N	81° 28.765' W
REC099-B01	REC099	112328870300010	BILL FREDERICK PARK / FKA TURKEY LAKE PARK	3401 S HIAWASSEE RD	No	28° 30.299' N	81° 28.692' W
REC099-B02	REC099	112328870300010	BILL FREDERICK PARK / FKA TURKEY LAKE PARK	3401 S HIAWASSEE RD	No	28° 30.310' N	81° 28.678' W
REC099-B03	REC099	112328870300010	BILL FREDERICK PARK / FKA TURKEY LAKE PARK	3401 S HIAWASSEE RD	No	28° 30.284' N	81° 28.696' W
REC099-B04	REC099	112328870300010	BILL FREDERICK PARK / FKA TURKEY LAKE PARK	3401 S HIAWASSEE RD	No	28° 30.281' N	81° 28.694' W
REC099-B05	REC099	112328870300010	BILL FREDERICK PARK / FKA TURKEY LAKE PARK	3401 S HIAWASSEE RD	No	28° 30.278' N	81° 28.701' W
REC099-B06	REC099	112328870300010	BILL FREDERICK PARK / FKA TURKEY LAKE PARK	3401 S HIAWASSEE RD	No	28° 30.283' N	81° 28.700' W
REC099-B07	REC099	112328870300010	BILL FREDERICK PARK / FKA TURKEY LAKE PARK	3401 S HIAWASSEE RD	No	28° 30.276' N	81° 28.717' W
REC099-B08	REC099	112328870300010	BILL FREDERICK PARK / FKA TURKEY LAKE PARK	3401 S HIAWASSEE RD	No	28° 30.289' N	81° 28.737' W
REC100-B01	REC100	112328870300010	BILL FREDERICK PARK / FKA TURKEY LAKE PARK	3401 S HIAWASSEE RD	No	28° 30.126' N	81° 28.836' W
REC100-B02	REC100	112328870300010	BILL FREDERICK PARK / FKA TURKEY LAKE PARK	3401 S HIAWASSEE RD	No	28° 30.135' N	81° 28.862' W
REC100-B03	REC100	112328870300010	BILL FREDERICK PARK / FKA TURKEY LAKE PARK	3401 S HIAWASSEE RD	No	28° 30.137' N	81° 28.874' W
REC100-B04	REC100	112328870300010	BILL FREDERICK PARK / FKA TURKEY LAKE PARK	3401 S HIAWASSEE RD	No	28° 30.127' N	81° 28.868' W
REC100-B05	REC100	112328870300010	BILL FREDERICK PARK / FKA TURKEY LAKE PARK	3401 S HIAWASSEE RD	No	28° 30.106' N	81° 28.872' W
REC100-B06	REC100	112328870300010	BILL FREDERICK PARK / FKA TURKEY LAKE PARK	3401 S HIAWASSEE RD	No	28° 30.163' N	81° 28.859' W
REC100-B07	REC100	112328870300010	BILL FREDERICK PARK / FKA TURKEY LAKE PARK	3401 S HIAWASSEE RD	No	28° 30.161' N	81° 28.894' W
REC100-B08	REC100	112328870300010	BILL FREDERICK PARK / FKA TURKEY LAKE PARK	3401 S HIAWASSEE RD	No	28° 30.215' N	81° 28.925' W
REC100-B09	REC100	112328870300010	BILL FREDERICK PARK / FKA TURKEY LAKE PARK	3401 S HIAWASSEE RD	No	28° 30.225' N	81° 28.917' W
REC100-B10	REC100	112328870300010	BILL FREDERICK PARK / FKA TURKEY LAKE PARK	3401 S HIAWASSEE RD	No	28° 30.219' N	81° 28.892' W
REC100-B11	REC100	112328870300010	BILL FREDERICK PARK / FKA TURKEY LAKE PARK	3401 S HIAWASSEE RD	No	28° 30.233' N	81° 28.924' W
REC100-B12	REC100	112328870300010	BILL FREDERICK PARK / FKA TURKEY LAKE PARK	3401 S HIAWASSEE RD	No	28° 30.216' N	81° 28.930' W
REC100-B13	REC100	112328870300010	BILL FREDERICK PARK / FKA TURKEY LAKE PARK	3401 S HIAWASSEE RD	No	28° 30.199' N	81° 28.955' W
REC100-B14	REC100	112328870300010	BILL FREDERICK PARK / FKA TURKEY LAKE PARK	3401 S HIAWASSEE RD	No	28° 30.235' N	81° 28.905' W
REC101-B01	REC101	112328870300010	BILL FREDERICK PARK / FKA TURKEY LAKE PARK	3401 S HIAWASSEE RD	No	28° 30.167' N	81° 28.593' W
REC101-B02	REC101	112328870300010	BILL FREDERICK PARK / FKA TURKEY LAKE PARK	3401 S HIAWASSEE RD	No	28° 30.168' N	81° 28.599' W
REC101-B03	REC101	112328870300010	BILL FREDERICK PARK / FKA TURKEY LAKE PARK	3401 S HIAWASSEE RD	No	28° 30.220' N	81° 28.563' W
REC101-B04	REC101	112328870300010	BILL FREDERICK PARK / FKA TURKEY LAKE PARK	3401 S HIAWASSEE RD	No	28° 30.077' N	81° 28.670' W
REC101-B05	REC101	112328870300010	BILL FREDERICK PARK / FKA TURKEY LAKE PARK	3401 S HIAWASSEE RD	No	28° 30.082' N	81° 28.687' W
REC101-B06	REC101	112328870300010	BILL FREDERICK PARK / FKA TURKEY LAKE PARK	3401 S HIAWASSEE RD	No	28° 30.033' N	81° 28.635' W
REC102-B01	REC102	112328870300010	BILL FREDERICK PARK / FKA TURKEY LAKE PARK	3401 S HIAWASSEE RD	No	28° 30.069' N	81° 28.469' W
REC102-B02	REC102	112328870300010	BILL FREDERICK PARK / FKA TURKEY LAKE PARK	3401 S HIAWASSEE RD	No	28° 30.027' N	81° 28.447' W

City of Orlando ADA Transition Plan  
City Owned Building Facilities Listing

Building ID	Site ID	Parcel ID	Property Name	Property Address	Lease hold	GPS Latitude	GPS Longitude
REC102-B03	REC102	112328870300010	BILL FREDERICK PARK / FKA TURKEY LAKE PARK	3401 S HIAWASSEE RD	No	28° 30.004' N	81° 28.434' W
REC103-B01	REC103	112328870300010	BILL FREDERICK PARK / FKA TURKEY LAKE PARK	3401 S HIAWASSEE RD	No	28° 29.999' N	81° 28.516' W
REC103-B02	REC103	112328870300010	BILL FREDERICK PARK / FKA TURKEY LAKE PARK	3401 S HIAWASSEE RD	No	28° 29.994' N	81° 28.525' W
REC103-B03	REC103	112328870300010	BILL FREDERICK PARK / FKA TURKEY LAKE PARK	3401 S HIAWASSEE RD	No	28° 29.977' N	81° 28.525' W
REC103-B04	REC103	112328870300010	BILL FREDERICK PARK / FKA TURKEY LAKE PARK	3401 S HIAWASSEE RD	No	28° 29.979' N	81° 28.539' W
REC103-B05	REC103	112328870300010	BILL FREDERICK PARK / FKA TURKEY LAKE PARK	3401 S HIAWASSEE RD	No	28° 29.984' N	81° 28.543' W
REC103-B06	REC103	112328870300010	BILL FREDERICK PARK / FKA TURKEY LAKE PARK	3401 S HIAWASSEE RD	No	28° 29.995' N	81° 28.544' W
REC103-B07	REC103	112328870300010	BILL FREDERICK PARK / FKA TURKEY LAKE PARK	3401 S HIAWASSEE RD	No	28° 29.997' N	81° 28.555' W
REC103-B08	REC103	112328870300010	BILL FREDERICK PARK / FKA TURKEY LAKE PARK	3401 S HIAWASSEE RD	No	28° 29.999' N	81° 28.565' W
REC103-B09	REC103	112328870300010	BILL FREDERICK PARK / FKA TURKEY LAKE PARK	3401 S HIAWASSEE RD	No	28° 29.933' N	81° 28.483' W
REC104-B01	REC104	322330823500020	SOUTHPORT COMMUNITY PARK	3526 BARNSTABLE PL	No	28° 26.384' N	81° 20.553' W
REC104-B02	REC104	322330823500020	SOUTHPORT COMMUNITY PARK	3526 BARNSTABLE PL	No	28° 26.464' N	81° 20.504' W
REC104-B03	REC104	322330823500020	SOUTHPORT COMMUNITY PARK	3526 BARNSTABLE PL	No	28° 26.546' N	81° 20.494' W
REC104-B04	REC104	322330823500020	SOUTHPORT COMMUNITY PARK	3526 BARNSTABLE PL	No	28° 26.542' N	81° 20.610' W
REC105-B01	REC105	322330823500020	SOUTHPORT COMMUNITY PARK	3526 BARNSTABLE PL	No	28° 26.529' N	81° 20.463' W
REC105-B02	REC105	322330823500020	SOUTHPORT COMMUNITY PARK	3526 BARNSTABLE PL	No	28° 26.516' N	81° 20.443' W
REC105-B03	REC105	322330823500020	SOUTHPORT COMMUNITY PARK	3526 BARNSTABLE PL	No	28° 26.514' N	81° 20.438' W
REC105-B04	REC105	322330823500020	SOUTHPORT COMMUNITY PARK	3526 BARNSTABLE PL	No	28° 26.511' N	81° 20.434' W
REC105-B05	REC105	322330823500020	SOUTHPORT COMMUNITY PARK	3526 BARNSTABLE PL	No	28° 26.515' N	81° 20.430' W
REC105-B06	REC105	322330823500020	SOUTHPORT COMMUNITY PARK	3526 BARNSTABLE PL	No	28° 26.518' N	81° 20.434' W
REC105-B07	REC105	322330823500020	SOUTHPORT COMMUNITY PARK	3526 BARNSTABLE PL	No	28° 26.521' N	81° 20.438' W
REC105-B08	REC105	322330823500020	SOUTHPORT COMMUNITY PARK	3526 BARNSTABLE PL	No	28° 26.516' N	81° 20.420' W
REC105-B09	REC105	322330823500020	SOUTHPORT COMMUNITY PARK	3526 BARNSTABLE PL	No	28° 26.520' N	81° 20.417' W
REC105-B10	REC105	322330823500020	SOUTHPORT COMMUNITY PARK	3526 BARNSTABLE PL	No	28° 26.524' N	81° 20.415' W
REC105-B11	REC105	322330823500020	SOUTHPORT COMMUNITY PARK	3526 BARNSTABLE PL	No	28° 26.519' N	81° 20.408' W
REC105-B12	REC105	322330823500020	SOUTHPORT COMMUNITY PARK	3526 BARNSTABLE PL	No	28° 26.517' N	81° 20.412' W
REC105-B13	REC105	322330823500020	SOUTHPORT COMMUNITY PARK	3526 BARNSTABLE PL	No	28° 26.513' N	81° 20.416' W
REC105-B14	REC105	322330823500020	SOUTHPORT COMMUNITY PARK	3526 BARNSTABLE PL	No	28° 26.508' N	81° 20.424' W
REC105-B15	REC105	322330823500020	SOUTHPORT COMMUNITY PARK	3526 BARNSTABLE PL	No	28° 26.504' N	81° 20.414' W
REC105-B16	REC105	322330823500020	SOUTHPORT COMMUNITY PARK	3526 BARNSTABLE PL	No	28° 26.501' N	81° 20.410' W
REC105-B17	REC105	322330823500020	SOUTHPORT COMMUNITY PARK	3526 BARNSTABLE PL	No	28° 26.500' N	81° 20.405' W
REC105-B18	REC105	322330823500020	SOUTHPORT COMMUNITY PARK	3526 BARNSTABLE PL	No	28° 26.494' N	81° 20.410' W
REC105-B19	REC105	322330823500020	SOUTHPORT COMMUNITY PARK	3526 BARNSTABLE PL	No	28° 26.497' N	81° 20.413' W
REC105-B20	REC105	322330823500020	SOUTHPORT COMMUNITY PARK	3526 BARNSTABLE PL	No	28° 26.500' N	81° 20.418' W
REC105-B21	REC105	322330823500020	SOUTHPORT COMMUNITY PARK	3526 BARNSTABLE PL	No	28° 26.498' N	81° 20.428' W
REC105-B22	REC105	322330823500020	SOUTHPORT COMMUNITY PARK	3526 BARNSTABLE PL	No	28° 26.494' N	81° 20.430' W
REC105-B23	REC105	322330823500020	SOUTHPORT COMMUNITY PARK	3526 BARNSTABLE PL	No	28° 26.490' N	81° 20.432' W
REC105-B24	REC105	322330823500020	SOUTHPORT COMMUNITY PARK	3526 BARNSTABLE PL	No	28° 26.495' N	81° 20.440' W
REC105-B25	REC105	322330823500020	SOUTHPORT COMMUNITY PARK	3526 BARNSTABLE PL	No	28° 26.498' N	81° 20.436' W
REC105-B26	REC105	322330823500020	SOUTHPORT COMMUNITY PARK	3526 BARNSTABLE PL	No	28° 26.502' N	81° 20.433' W
REC106-B01	REC106	132229513200001	ORLANDO SCIENCE CENTER	777 E PRINCETON ST	No	28° 34.257' N	81° 21.927' W

City of Orlando ADA Transition Plan  
City Owned Building Facilities Listing

Building ID	Site ID	Parcel ID	Property Name	Property Address	Lease hold	GPS Latitude	GPS Longitude
REC106-B02	REC106	132229513200001	ORLANDO SCIENCE CENTER	777 E PRINCETON ST	No	28° 34.336' N	81° 22.102' W
REC106-B03	REC106	132229513200001	ORLANDO SCIENCE CENTER	777 E PRINCETON ST	No	28° 34.388' N	81° 22.013' W
REC106-B04	REC106	132229513200001	ORLANDO SCIENCE CENTER	777 E PRINCETON ST	No	28° 34.383' N	81° 22.040' W
REC107-B01	REC107	042229875310013	FREEDOM RIDE LEASE	1905 LEE RD	Yes	28° 36.263' N	81° 24.696' W
REC108-B01	REC108	302309634601000	CITRUS SQUARE NEIGHBORHOOD CENTER	5625 HICKEY DR	No	28° 30.130' N	81° 18.757' W
REC109-B01	REC109	292233460101000	GILBERT McQUEEN PARK	650 WEST LAKE MANN DR	No	28° 32.049' N	81° 25.399' W
REC109-B02	REC109	292233460101000	GILBERT McQUEEN PARK	650 WEST LAKE MANN DR	No	28° 32.029' N	81° 25.385' W
REC109-B03	REC109	292233460101000	GILBERT McQUEEN PARK	650 WEST LAKE MANN DR	No	28° 31.997' N	81° 25.374' W
REC110-B01	REC110	292213513209041	MENNELLO MUSEUM OF AM. FOLK ART	900 E PRINCETON ST	No	28° 34.201' N	81° 22.038' W
REC111-B01	REC111	272229000000020	ROCK LAKE PARK COMMUNITY CENTER	440 N TAMPA AV	No	28° 32.913' N	81° 24.465' W
REC111-B02	REC111	272229000000020	ROCK LAKE PARK COMMUNITY CENTER	440 N TAMPA AV	No	28° 32.870' N	81° 24.462' W
RES001-B01	RES001	262229671500010	CALLAHAN OAKS	651 W JEFFERSON ST	Yes	28° 32.725' N	81° 23.274' W
RES001-B02	RES001	262229671500010	CALLAHAN OAKS	651 W JEFFERSON ST	Yes	28° 32.720' N	81° 23.301' W
RES001-B03	RES001	262229671500010	CALLAHAN OAKS	651 W JEFFERSON ST	Yes	28° 32.702' N	81° 23.306' W
RES001-B04	RES001	262229671500010	CALLAHAN OAKS	651 W JEFFERSON ST	Yes	28° 32.698' N	81° 23.277' W
RES001-B05	RES001	262229671500010	CALLAHAN OAKS	651 W JEFFERSON ST	Yes	28° 32.703' N	81° 23.260' W
RES002-B01	RES002	262229208900010	DIVISION OAKS	310 S DIVISION AV	No	28° 32.336' N	81° 23.124' W
RES002-B02	RES002	262229208900010	DIVISION OAKS	310 S DIVISION AV	No	28° 32.328' N	81° 23.111' W
RES003-B01	RES003	292226393300010	JACKSON COURT APARTMENTS	523 W JACKSON ST	Yes	28° 32.376' N	81° 23.137' W
RES003-B02	RES003	292226393300010	JACKSON COURT APARTMENTS	523 W JACKSON ST	Yes	28° 32.369' N	81° 23.108' W
RES004-B01	RES004	312230633201060	PRIVATE RESIDENCE	426 S HAMPTON AV	No	28° 32.260' N	81° 21.345' W
RES005-B01	RES005	352229191600311	PRIVATE RESIDENCE	638 W ANDERSON ST	No	28° 32.182' N	81° 23.294' W
RES006-B01	RES006	292304902104090	CITY OWNED RESIDENCE	1826 MABLE BUTLER AVE	No	28° 31.247' N	81° 25.276' W
RES007-B01	RES007	202229083300010	BORDEAUX APARTMENTS II	1770 MERCY DR	No	28° 33.988' N	81° 25.862' W
RES008-B01	RES008	202229000000004	BORDEAUX APARTMENTS I	1742 MERCY DR	No	28° 33.953' N	81° 25.855' W
RES008-B02	RES008	202229000000004	BORDEAUX APARTMENTS I	1742 MERCY DR	No	28° 33.953' N	81° 25.870' W
RES008-B03	RES008	202229000000004	BORDEAUX APARTMENTS I	1742 MERCY DR	No	28° 33.953' N	81° 25.882' W
RES008-B04	RES008	202229000000004	BORDEAUX APARTMENTS I	1742 MERCY DR	No	28° 33.947' N	81° 25.910' W
RES008-B05	RES008	202229000000004	BORDEAUX APARTMENTS I	1742 MERCY DR	No	28° 33.959' N	81° 25.910' W
RES008-B06	RES008	202229000000004	BORDEAUX APARTMENTS I	1742 MERCY DR	No	28° 33.956' N	81° 25.932' W
RES008-B07	RES008	202229000000004	BORDEAUX APARTMENTS I	1742 MERCY DR	No	28° 33.947' N	81° 25.947' W
RES008-B08	RES008	202229000000004	BORDEAUX APARTMENTS I	1742 MERCY DR	No	28° 33.959' N	81° 25.947' W
RES008-B09	RES008	202229000000004	BORDEAUX APARTMENTS I	1742 MERCY DR	No	28° 33.958' N	81° 25.975' W
RES008-B10	RES008	202229000000004	BORDEAUX APARTMENTS I	1742 MERCY DR	No	28° 33.946' N	81° 25.975' W
RES009-B01	RES009	202229000000005	LAKESIDE VILLAGE APARTMENTS	1740 MERCY DR	No	28° 33.930' N	81° 25.987' W
RES009-B02	RES009	202229000000005	LAKESIDE VILLAGE APARTMENTS	1740 MERCY DR	No	28° 33.904' N	81° 25.992' W
RES009-B03	RES009	202229000000005	LAKESIDE VILLAGE APARTMENTS	1740 MERCY DR	No	28° 33.909' N	81° 25.968' W
RES009-B04	RES009	202229000000005	LAKESIDE VILLAGE APARTMENTS	1740 MERCY DR	No	28° 33.909' N	81° 25.955' W
RES009-B05	RES009	202229000000005	LAKESIDE VILLAGE APARTMENTS	1740 MERCY DR	No	28° 33.909' N	81° 25.942' W
RES009-B06	RES009	202229000000005	LAKESIDE VILLAGE APARTMENTS	1740 MERCY DR	No	28° 33.928' N	81° 25.942' W
RES009-B07	RES009	202229000000005	LAKESIDE VILLAGE APARTMENTS	1740 MERCY DR	No	28° 33.928' N	81° 25.955' W

City of Orlando ADA Transition Plan  
City Owned Building Facilities Listing

Building ID	Site ID	Parcel ID	Property Name	Property Address	Lease hold	GPS Latitude	GPS Longitude
RES009-B08	RES009	202229000000005	LAKESIDE VILLAGE APARTMENTS	1740 MERCY DR	No	28° 33.928' N	81° 25.969' W
RES009-B09	RES009	202229000000005	LAKESIDE VILLAGE APARTMENTS	1740 MERCY DR	No	28° 33.918' N	81° 25.915' W
RES009-B10	RES009	202229000000005	LAKESIDE VILLAGE APARTMENTS	1740 MERCY DR	No	28° 33.926' N	81° 25.901' W
RES009-B11	RES009	202229000000005	LAKESIDE VILLAGE APARTMENTS	1740 MERCY DR	No	28° 33.926' N	81° 25.887' W
RES009-B12	RES009	202229000000005	LAKESIDE VILLAGE APARTMENTS	1740 MERCY DR	No	28° 33.927' N	81° 25.873' W
RES009-B13	RES009	202229000000005	LAKESIDE VILLAGE APARTMENTS	1740 MERCY DR	No	28° 33.926' N	81° 25.855' W
RES009-B14	RES009	202229000000005	LAKESIDE VILLAGE APARTMENTS	1740 MERCY DR	No	28° 33.912' N	81° 25.855' W
RES009-B15	RES009	202229000000005	LAKESIDE VILLAGE APARTMENTS	1740 MERCY DR	No	28° 33.911' N	81° 25.874' W
RES009-B16	RES009	202229000000005	LAKESIDE VILLAGE APARTMENTS	1740 MERCY DR	No	28° 33.911' N	81° 25.888' W
RES011-B01	RES011	272229914403070	PRIVATE RESIDENCE	1114 DEWITT DR	No	28° 32.587' N	81° 23.701' W
RES012-B01	RES012	072229803206110	PRIVATE RESIDENCE	4863 NANTUCKET LN	No	28° 35.700' N	81° 26.781' W
RES013-B01	RES013	082229803004030	PRIVATE RESIDENCE	4703 CARMEL ST	No	28° 35.423' N	81° 26.627' W
RES014-B01	RES014	062229803804230	PRIVATE RESIDENCE	4815 CHEROKEE ROSE DR	No	28° 36.129' N	81° 26.602' W
RES015-B01	RES015	292229393103120	PRIVATE RESIDENCE	4350 CLARINDA ST	No	28° 32.573' N	81° 26.016' W
RES015-B02	RES015	292229393103120	PRIVATE RESIDENCE	4350 CLARINDA ST	No	28° 32.563' N	81° 26.020' W
RES016-B01	RES016	332230216002370	PRIVATE RESIDENCE	5108 NADINE ST	No	28° 31.702' N	81° 19.344' W
RES017-B01	RES017	342230249603060	PRIVATE RESIDENCE	5925 DANUBE WY	No	28° 32.133' N	81° 18.283' W
RES018-B01	RES018	082229803002140	PRIVATE RESIDENCE	4708 CARMEL ST	No	28° 35.396' N	81° 26.653' W
RES019-B01	RES019	292229393103120	PRIVATE RESIDENCE	4277 CLARINDA ST	No	28° 32.598' N	81° 25.924' W
RES020-B01	RES020	332230216004090	PRIVATE RESIDENCE	5192 ANDREA BLVD	No	28° 31.764' N	81° 19.245' W
RES021-B01	RES021	332230570010230	PRIVATE RESIDENCE	5515 ANDORA ST	No	28° 32.110' N	81° 18.776' W
RES022-B01	RES022	342230250008120	PRIVATE RESIDENCE	6329 LYONS ST	No	28° 32.089' N	81° 17.842' W
UTL001-B01	UTL001	292223160009032	LIFT STATION #454	639 N PARRAMORE AV	No	28° 33.063' N	81° 23.329' W
UTL002-B01	UTL002	182229757901020	SUBSTATION BLDG	2124 SARAZEN DR	No	28° 34.132' N	81° 27.337' W
UTL003-B01	UTL003	052330727600014	LIFT STATION #49	4560 CURRY FORD RD	No	28° 31.324' N	81° 19.693' W
UTL004-B01	UTL004	082229774631001	LIFT STATION #85	3915 SOUTH LAKE ORLANDO PKY	No	28° 35.533' N	81° 25.672' W
UTL005-B01	UTL005	302230931605100	LIFT STATION #33	2912 E WASHINGTON ST	No	28° 32.642' N	81° 20.776' W
UTL006-B01	UTL006	152330364900001	LIFT STATION #95	5450 COMMANDER DR	No	28° 29.053' N	81° 18.431' W
UTL007-B01	UTL007	162330819000001	LIFT STATION #107	4798 S SEMORAN BV	No	28° 29.669' N	81° 18.656' W
UTL008-B01	UTL008	072329000000015	L.B. MCLEOD TRANSFER STATION - CITY OF ORLANDO SOLID WASTE MGT BUREAU	5000 L B MCLEOD RD	No	28° 30.217' N	81° 26.778' W
UTL008-B02	UTL008	072329000000015	L.B. MCLEOD TRANSFER STATION - CITY OF ORLANDO SOLID WASTE MGT BUREAU	5000 L B MCLEOD RD	No	28° 30.165' N	81° 26.804' W
UTL008-B03	UTL008	072329000000015	L.B. MCLEOD TRANSFER STATION - CITY OF ORLANDO SOLID WASTE MGT BUREAU	5000 L B MCLEOD RD	No	28° 30.171' N	81° 26.799' W
UTL008-B04	UTL008	072329000000015	L.B. MCLEOD TRANSFER STATION - CITY OF ORLANDO SOLID WASTE MGT BUREAU	5000 L B MCLEOD RD	No	28° 30.126' N	81° 26.797' W
UTL008-B05	UTL008	072329000000015	L.B. MCLEOD TRANSFER STATION - CITY OF ORLANDO SOLID WASTE MGT BUREAU	5000 L B MCLEOD RD	No	28° 30.104' N	81° 26.884' W
UTL009-B01	UTL009	162229584400461	LIFT STATION #41	3510 SILVER STAR RD	No	28° 34.669' N	81° 25.468' W
UTL010-B01	UTL010	212229000000027	LIFT STATION #39	2595 W COLONIAL DR	No	28° 33.210' N	81° 24.763' W
UTL011-B01	UTL011	352329726800801	SANDLAKE WATERPLANT	508 W SAND LAKE RD	No	28° 26.991' N	81° 23.082' W
UTL011-B02	UTL011	352329726800801	SANDLAKE WATERPLANT	508 W SAND LAKE RD	No	28° 26.976' N	81° 23.108' W
UTL011-B03	UTL011	352329726800801	SANDLAKE WATERPLANT	508 W SAND LAKE RD	No	28° 27.020' N	81° 23.108' W
UTL012-B01	UTL012	092329000000024	OUC GARDENIA CENTER	3800 GARDENIA AV	No	28° 30.167' N	81° 25.406' W
UTL012-B02	UTL012	092329000000024	OUC GARDENIA CENTER	3800 GARDENIA AV	No	28° 30.205' N	81° 25.374' W

City of Orlando ADA Transition Plan  
City Owned Building Facilities Listing

Building ID	Site ID	Parcel ID	Property Name	Property Address	Lease hold	GPS Latitude	GPS Longitude
UTL012-B03	UTL012	092329000000024	OUC GARDENIA CENTER	3800 GARDENIA AV	No	28° 30.120' N	81° 25.370' W
UTL012-B04	UTL012	092329000000024	OUC GARDENIA CENTER	3800 GARDENIA AV	No	28° 30.093' N	81° 25.416' W
UTL013-B01	UTL013	272330505300002	LIFT STATION #104	7060 AUGUSTA NATIONAL DR	No	28° 27.680' N	81° 18.387' W
UTL014-B01	UTL014	292230228805080	FM-300 STATION#26 (632 HERNDON AV)	665 KENNEY AV	No	28° 33.149' N	81° 20.282' W
UTL015-B01	UTL015	322311000000001	CITY OF ORLANDO ORLANDO UTILITIES COMM	19052 NAVARRO ST	Yes	28° 30.258' N	81° 5.589' W
UTL015-B02	UTL015	322311000000001	CITY OF ORLANDO ORLANDO UTILITIES COMM	19052 NAVARRO ST	No	28° 30.256' N	81° 5.593' W
UTL016-B01	UTL016	322230215200000	LIFT STATION #19	1001 S CRYSTAL LAKE DR	No	28° 31.789' N	81° 20.591' W
UTL017-B01	UTL017	192229694402020	OUC SUBSTATION WELL #3	4936 DOLORES DR	No	28° 33.700' N	81° 27.038' W
UTL018-B01	UTL018	192329000000006	LIFT STATION #55 (FM-298)	6700 INTERNATIONAL DR	No	28° 27.915' N	81° 27.008' W
UTL019-B01	UTL019	332229901610080	LIFT STATION #10	3640 SPAULDING RD	No	28° 31.928' N	81° 25.358' W
UTL020-B01	UTL020	332229137403220	LIFT STATION #57	1334 CORETTA WY	No	28° 31.562' N	81° 24.899' W
UTL021-B01	UTL021	342230250114090	LIFT STATION #34	6530 LAKE UNDERHILL RD	No	28° 32.337' N	81° 17.664' W
UTL022-B01	UTL022	332230569201012	LIFT STATION #27	950 S SEMORAN BV	No	28° 31.846' N	81° 18.640' W
UTL023-B01	UTL023	342230250603895	LIFT STATION CITY OF ORLANDO	1547 S OXALIS AV	No	28° 31.482' N	81° 17.988' W
UTL023-B02	UTL023	342230250603895	LIFT STATION #69	1547 S OXALIS AV	No	28° 31.489' N	81° 17.993' W
UTL023-B03	UTL023	342230250603895	LIFT STATION CITY OF ORLANDO	1547 S OXALIS AV	No	28° 31.478' N	81° 17.979' W
UTL024-B01	UTL024	232229255200010	LEVEL 3 COMMUNICATIONS(GROUND LEASE)	WEBER ST	Yes	28° 33.529' N	81° 22.569' W
UTL024-B02	UTL024	232229255200010	OUC WATER PLANT	1020 HIGHLAND AV	No	28° 33.530' N	81° 22.547' W
UTL024-B03	UTL024	232229255200010	OUC WATER PLANT	1020 HIGHLAND AV	No	28° 33.526' N	81° 22.451' W
UTL024-B04	UTL024	232229255200010	OUC WATER PLANT	1020 HIGHLAND AV	No	28° 33.526' N	81° 22.484' W
UTL026-B01	UTL026	052329740311370	LIFT STATION #42	2111 AARON AV	No	28° 31.097' N	81° 25.904' W
UTL027-B01	UTL027	142230000000057	LIFT STATION #249	7901 E COLONIAL DR	No	28° 34.127' N	81° 16.858' W
UTL027-B02	UTL027	142230000000057	LIFT STATION #249	7901 E COLONIAL DR	No	28° 34.150' N	81° 16.861' W
UTL027-B03	UTL027	142230000000057	LIFT STATION #249	7901 E COLONIAL DR	No	28° 34.138' N	81° 16.852' W
UTL028-B01	UTL028	132229942901290	OUC SUBSTATION	633 VIRGINIA DR	No	28° 33.862' N	81° 22.118' W
UTL029-B01	UTL029	342229000000049	CITY OF ORLANDO STORMWATER TREATMENT BLDG	1822 W GORE ST	No	28° 31.849' N	81° 24.337' W
UTL030-B01	UTL030	262328000000012	OUC SOUTHWEST WATER TREATMENT PLANT	6825 WALLACE RD	No	28° 27.850' N	81° 28.667' W
UTL030-B02	UTL030	262328000000012	OUC SOUTHWEST WATER TREATMENT PLANT	6825 WALLACE RD	No	28° 27.833' N	81° 28.572' W
UTL030-B03	UTL030	262328000000012	OUC SOUTHWEST WATER TREATMENT PLANT	6825 WALLACE RD	No	28° 27.790' N	81° 28.580' W
UTL031-B01	UTL031	102229661201020	LIFT STATION #21	4007 LAKE SARAH DR	No	28° 35.257' N	81° 24.086' W
UTL032-B01	UTL032	282229546000141	LIFT STATION #38	2650 W COLONIAL DR	No	28° 33.023' N	81° 24.665' W
UTL033-B01	UTL033	352228561700002	LIFT STATION #112	2062 S HIAWASSEE RD	No	28° 31.168' N	81° 28.664' W
UTL034-B01	UTL034	042330000000031	OUC-POWER SUBSTATION	5290 E GRANT ST	No	28° 31.007' N	81° 19.128' W
UTL035-B01	UTL035	012430000000003	PUMP STATION #138	8901 DOWDEN RD	No	28° 25.836' N	81° 15.743' W
UTL036-B01	UTL036	322230000000033	LIFT STATION #71	898 MARABON AV	No	28° 31.897' N	81° 19.954' W
UTL037-B01	UTL037	332229902010010	LIFT STATION 11	3612 WILTS ST	No	28° 31.444' N	81° 25.276' W
UTL038-B01	UTL038	332229459704010	LIFT STATION #40	3427 LIPSCOMB PL	No	28° 32.426' N	81° 25.210' W
UTL039-B01	UTL039	052330000000042	OUC-SUBSTATION	4146 E MICHIGAN ST	No	28° 30.779' N	81° 20.001' W
UTL040-B01	UTL040	032430000000002	ORLANDO INTERNATIONAL AIRPORT	ONE JEFF FUQUA BV	No	28° 22.776' N	81° 16.959' W
UTL041-B01	UTL041	352229000000086	ORLANDO SUB STATION	49 W MILLER ST	No	28° 31.449' N	81° 22.676' W
UTL041-B02	UTL041	352229000000086	ORLANDO SUB STATION	49 W MILLER ST	No	28° 31.452' N	81° 22.677' W

City of Orlando ADA Transition Plan  
City Owned Building Facilities Listing

Building ID	Site ID	Parcel ID	Property Name	Property Address	Lease hold	GPS Latitude	GPS Longitude
UTL042-B01	UTL042	032329741905040	LIFT STATION #43	3121 SEABROOK AV	No	28° 30.639' N	81° 24.200' W
UTL043-B01	UTL043	272230000000053	LIFT STATION #12	71 S ALDER DR	No	28° 32.767' N	81° 17.915' W
UTL043-B02	UTL043	272230000000053	LIFT STATION #12	71 S ALDER DR	No	28° 32.760' N	81° 17.918' W
UTL044-B01	UTL044	352228561700001	LIFT STATION #111	916 S HIAWASSEE RD	No	28° 31.745' N	81° 28.527' W
UTL045-B01	UTL045	122328630100010	O.U.C. WATER PLANT	4070 S KIRKMAN RD	No	28° 30.102' N	81° 27.626' W
UTL045-B02	UTL045	122328630100010	O.U.C. WATER PLANT	4070 S KIRKMAN RD	No	28° 30.099' N	81° 27.666' W
UTL045-B03	UTL045	122328630100010	O.U.C. WATER PLANT	4070 S KIRKMAN RD	No	28° 30.112' N	81° 27.668' W
UTL045-B04	UTL045	122328630100010	O.U.C. WATER PLANT	4070 S KIRKMAN RD	No	28° 30.120' N	81° 27.726' W
UTL045-B05	UTL045	122328630100010	O.U.C. WATER PLANT	4070 S KIRKMAN RD	No	28° 30.085' N	81° 27.565' W
UTL046-B01	UTL046	052229803400090	LIFT STATION #90	NORTH LN (5101)	No	28° 35.930' N	81° 26.991' W
UTL046-B02	UTL046	052229803400090	LIFT STATION #90	NORTH LN (5101)	No	28° 35.928' N	81° 26.991' W
UTL047-B01	UTL047	232430494000010	OUC-LAKE NONA WATER TREATMENT PLANT	12386 LAKE NONA GATEWAY RD	No	28° 23.228' N	81° 16.884' W
UTL047-B02	UTL047	232430494000010	OUC-LAKE NONA WATER TREATMENT PLANT	12386 LAKE NONA GATEWAY RD	No	28° 23.236' N	81° 16.898' W
UTL047-B03	UTL047	232430494000010	OUC-LAKE NONA WATER TREATMENT PLANT	12386 LAKE NONA GATEWAY RD	No	28° 23.225' N	81° 16.921' W
UTL047-B04	UTL047	232430494000010	OUC-LAKE NONA WATER TREATMENT PLANT	12386 LAKE NONA GATEWAY RD	No	28° 23.223' N	81° 16.911' W
UTL047-B05	UTL047	232430494000010	OUC-LAKE NONA WATER TREATMENT PLANT	12386 LAKE NONA GATEWAY RD	No	28° 23.224' N	81° 16.915' W
UTL047-B06	UTL047	232430494000010	OUC-LAKE NONA WATER TREATMENT PLANT	12386 LAKE NONA GATEWAY RD	No	28° 23.204' N	81° 16.888' W
UTL048-B01	UTL048	252328280600011	LIFT STATION #29	5998 PRECISION DR	No	28° 27.450' N	81° 27.753' W
UTL049-B01	UTL049	072332000000001	OUC-LAND EAST OF STANTON FACILITY	3400 S ALAFAYA TR	No	28° 29.704' N	81° 9.499' W
UTL049-B02	UTL049	072332000000001	OUC-LAND EAST OF STANTON FACILITY	3400 S ALAFAYA TR	No	28° 29.659' N	81° 9.558' W
UTL049-B03	UTL049	072332000000001	OUC-LAND EAST OF STANTON FACILITY	3400 S ALAFAYA TR	No	28° 29.548' N	81° 9.613' W
UTL050-B01	UTL050	182229000000019	OUC SUB STATION	5501 HERNANDES DR	No	28° 34.248' N	81° 27.284' W
UTL051-B01	UTL051	082229145800004	LIFT STATION #93	4310 SHADER RD	No	28° 35.179' N	81° 26.178' W
UTL053-B01	UTL053	332129014200270	LIFT STATION #79	3336 ALL AMERICAN BV	No	28° 36.778' N	81° 25.154' W
UTL054-B01	UTL054	352229191600161	OUC EVENTS CENTER CHILLER PLANT	515 W ANDERSON ST	No	28° 32.214' N	81° 23.135' W
UTL055-B01	UTL055	242229047200060	OUC POWER GRID BLDG	130 WEBER ST	No	28° 33.497' N	81° 22.540' W
UTL055-B02	UTL055	242229047200060	OUC POWER GRID BLDG	130 WEBER ST	No	28° 33.462' N	81° 22.535' W
UTL057-B01	UTL057	102330683900010	OUC-PERSHING OPERATIONS CENTER	5971 PERSHING AV	No	28° 30.083' N	81° 18.272' W
UTL057-B02	UTL057	102330683900010	OUC-PERSHING OPERATIONS CENTER	5971 PERSHING AV	No	28° 30.073' N	81° 18.184' W
UTL057-B03	UTL057	102330683900010	OUC-PERSHING OPERATIONS CENTER	5971 PERSHING AV	No	28° 30.008' N	81° 18.230' W
UTL057-B04	UTL057	102330683900010	OUC-PERSHING OPERATIONS CENTER	5971 PERSHING AV	No	28° 30.035' N	81° 18.172' W
UTL057-B05	UTL057	102330683900010	OUC-PERSHING OPERATIONS CENTER	5971 PERSHING AV	No	28° 30.029' N	81° 18.095' W
UTL057-B06	UTL057	102330683900010	OUC-PERSHING OPERATIONS CENTER	5971 PERSHING AV	No	28° 30.032' N	81° 18.026' W
UTL057-B07	UTL057	102330683900010	OUC-PERSHING OPERATIONS CENTER	5971 PERSHING AV	No	28° 29.976' N	81° 18.026' W
UTL057-B08	UTL057	102330683900010	OUC-PERSHING OPERATIONS CENTER	5971 PERSHING AV	No	28° 29.976' N	81° 18.082' W
UTL057-B09	UTL057	102330683900010	OUC-PERSHING OPERATIONS CENTER	5971 PERSHING AV	No	28° 29.976' N	81° 18.155' W
UTL057-B10	UTL057	102330683900010	OUC-PERSHING OPERATIONS CENTER	5971 PERSHING AV	No	28° 29.967' N	81° 17.956' W
UTL057-B11	UTL057	102330683900010	OUC-PERSHING OPERATIONS CENTER	5971 PERSHING AV	No	28° 30.036' N	81° 18.186' W
UTL057-B12	UTL057	102330683900010	OUC-PERSHING OPERATIONS CENTER	5971 PERSHING AV	No	28° 30.053' N	81° 18.179' W
UTL057-B13	UTL057	102330683900010	OUC-PERSHING OPERATIONS CENTER	5971 PERSHING AV	No	28° 29.997' N	81° 17.984' W
UTL057-B14	UTL057	102330683900010	OUC-PERSHING OPERATIONS CENTER	5971 PERSHING AV	No	28° 30.114' N	81° 18.202' W



City of Orlando ADA Transition Plan  
City Owned Building Facilities Listing

Building ID	Site ID	Parcel ID	Property Name	Property Address	Lease hold	GPS Latitude	GPS Longitude
UTL058-B01	UTL058	272230000000069	OUC POWER SUBSTATION	6650 HEATHER RD	No	28° 33.207' N	81° 17.850' W
UTL059-B01	UTL059	132331000000001	OUC - CURTIS STANTON ENERGY PLANT	5100 S ALAFAYA TR	No	28° 29.161' N	81° 10.121' W
UTL059-B02	UTL059	132331000000001	OUC - CURTIS STANTON ENERGY PLANT	5100 S ALAFAYA TR	No	28° 29.193' N	81° 10.079' W
UTL059-B03	UTL059	132331000000001	OUC - CURTIS STANTON ENERGY PLANT	5100 S ALAFAYA TR	No	28° 29.192' N	81° 10.039' W
UTL059-B04	UTL059	132331000000001	OUC - CURTIS STANTON ENERGY PLANT	5100 S ALAFAYA TR	No	28° 29.206' N	81° 9.981' W
UTL059-B05	UTL059	132331000000001	OUC - CURTIS STANTON ENERGY PLANT	5100 S ALAFAYA TR	No	28° 29.252' N	81° 10.029' W
UTL059-B06	UTL059	132331000000001	OUC - CURTIS STANTON ENERGY PLANT	5100 S ALAFAYA TR	No	28° 29.267' N	81° 10.039' W
UTL059-B07	UTL059	132331000000001	OUC - CURTIS STANTON ENERGY PLANT	5100 S ALAFAYA TR	No	28° 29.313' N	81° 10.111' W
UTL059-B08	UTL059	132331000000001	OUC - CURTIS STANTON ENERGY PLANT	5100 S ALAFAYA TR	No	28° 29.318' N	81° 10.134' W
UTL059-B09	UTL059	132331000000001	OUC - CURTIS STANTON ENERGY PLANT	5100 S ALAFAYA TR	No	28° 29.315' N	81° 10.248' W
UTL059-B10	UTL059	132331000000001	OUC - CURTIS STANTON ENERGY PLANT	5100 S ALAFAYA TR	No	28° 29.145' N	81° 10.242' W
UTL059-B11	UTL059	132331000000001	OUC - CURTIS STANTON ENERGY PLANT	5100 S ALAFAYA TR	No	28° 29.275' N	81° 9.981' W
UTL059-B12	UTL059	132331000000001	OUC - CURTIS STANTON ENERGY PLANT	5100 S ALAFAYA TR	No	28° 29.289' N	81° 10.109' W
UTL060-B01	UTL060	352329726800560	ORLANDO UTILITIES	W SAND LAKE RD	No	28° 26.708' N	81° 23.019' W
UTL061-B01	UTL061	302332000000002	OUC-RAILROAD R/W	11588 BOGGY CREEK RD	No	28° 27.376' N	81° 9.643' W
UTL062-B01	UTL062	092431000000007	POWER GRID	11993 WEWAHOOTEE RD	No	28° 25.014' N	81° 12.807' W
UTL063-B01	UTL063	012431000000006	OUC-RAILROAD R/W	WEWAHOOTEE RD	No	28° 25.324' N	81° 10.289' W
UTL063-B02	UTL063	012431000000006	OUC-RAILROAD R/W	WEWAHOOTEE RD	No	28° 25.331' N	81° 10.290' W
UTL064-B01	UTL064	182329936500002	LIFT STATION	5203 MILLENIA BLVD	No	28° 28.580' N	81° 26.561' W
UTL065-B01	UTL065	202230000000021	BALDWIN PARK ENTRANCE PARK	4255 NEW BROAD ST	No	28° 33.679' N	81° 19.955' W
UTL066-B01	UTL066	162229805602021	LIFT STATION #37	2550 REGENT AVE	No	28° 34.640' N	81° 24.620' W
UTL067-B01	UTL067	252330900201000	LIFT STATION	7175 NARCOOSSEE RD	No	28° 27.610' N	81° 16.248' W
UTL068-B01	UTL068	192230262601011	LAKE DRUID PARK	899 COY DR	No	28° 33.488' N	81° 20.876' W
UTL069-B01	UTL069	312330006300007	LIFT STATION #124	9203 BOGGY CREEK RD	No	28° 25.934' N	81° 20.990' W
UTL070-B01	UTL070	262430493300001	LIFT STATION	LAKE NONA BLVD	No	28° 22.127' N	81° 17.067' W
UTL071-B01	UTL071	282330004300040	LIFT STATION #117	7001 SHADOWRIDGE DR	No	28° 27.732' N	81° 18.883' W
UTL072-B01	UTL072	282330633100005	LIFT STATION #168	5589 GATEWAY VILLAGE CR	No	28° 27.285' N	81° 18.825' W
UTL073-B01	UTL073	352229648502000	OUC-RELIABLE PLAZA	100 W ANDERSON ST	No	28° 32.169' N	81° 22.740' W
UTL073-B02	UTL073	352229648502000	OUC-RELIABLE PLAZA	100 W ANDERSON ST	No	28° 32.176' N	81° 22.778' W
UTL074-B01	UTL074	362229000000025	LIFT STATIONS	1300 E SOUTH ST	No	28° 32.282' N	81° 21.766' W
UTL074-B02	UTL074	362229000000025	LIFT STATIONS	1300 E SOUTH ST	No	28° 32.273' N	81° 21.776' W
UTL075-B01	UTL075	342229631600102	CITY OF ORLANDO FACILITIES MAN.	1029 GRAND ST	No	28° 31.626' N	81° 23.694' W
UTL075-B02	UTL075	342229631600102	CITY OF ORLANDO FACILITIES MAN.	1029 GRAND ST	No	28° 31.609' N	81° 23.666' W
UTL075-B03	UTL075	342229631600102	CITY OF ORLANDO FACILITIES MAN.	1029 GRAND ST	No	28° 31.626' N	81° 23.656' W
UTL075-B04	UTL075	342229631600102	CITY OF ORLANDO FACILITIES MAN.	1029 GRAND ST	No	28° 31.625' N	81° 23.632' W
UTL075-B05	UTL075	342229631600102	CITY OF ORLANDO FACILITIES MAN.	1029 GRAND ST	No	28° 31.632' N	81° 23.607' W
UTL076-B01	UTL076	342229631600102	CITY OF ORLANDO FACILITIES MAN.	1029 GRAND ST	No	28° 31.602' N	81° 23.639' W
UTL077-B01	UTL077	282230000000022	ORLANDO OPERATIONS CENTER	100 GEORGE DESALVIA WY	No	28° 32.678' N	81° 19.181' W
UTL078-B01	UTL078	352229015001000	ELECTRIC SUBSTATION	205 AMERICA ST	No	28° 32.054' N	81° 22.931' W
UTL079-B01	UTL079	322330000000006	OLD MILITARY HANGAR/OFFICE	8701 TRADEPORT DR	No	28° 26.267' N	81° 20.060' W
UTL080-B01	UTL080	302425494412011	CITY OF ORLANDO LIFT STATION #172	14145 KELLOGG AVE	No	28° 21.905' N	81° 16.015' W

City of Orlando ADA Transition Plan  
City Owned Building Facilities Listing

Building ID	Site ID	Parcel ID	Property Name	Property Address	Lease hold	GPS Latitude	GPS Longitude
UTL081-B01	UTL081	262229641000010	OUC-SUBSTATION #18	129 W ROBINSON ST	No	28° 32.772' N	81° 22.890' W
UTL082-B01	UTL082	312332194912001	LIFT STATION RANDAL PARK	RANDAL PARK BLVD	No	28° 26.445' N	81° 14.242' W
UTL083-B01	UTL083	092327000000006	CONSERV II DISTRIBUTION CENTER	4813 MANN RD	No	28° 29.426' N	81° 37.136' W
UTL083-B02	UTL083	092327000000006	CONSERV II DISTRIBUTION CENTER	4813 MANN RD	No	28° 29.415' N	81° 37.121' W
UTL083-B03	UTL083	092327000000006	CONSERV II DISTRIBUTION CENTER	4813 MANN RD	No	28° 29.403' N	81° 37.122' W
UTL084-B01	UTL084	192327000000020	CONSERV II DISTRIBUTION CENTER	17498 MCKINNEY RD	No	28° 28.417' N	81° 38.896' W
UTL084-B02	UTL084	192327000000020	CONSERV II DISTRIBUTION CENTER	17498 MCKINNEY RD	No	28° 28.391' N	81° 38.894' W
UTL085-B01	UTL085	242229582002190	OUC-PARKING LOT REMEDIATION PROJECT	701 MONTANA ST	No	28° 33.748' N	81° 22.090' W
UTL086-B01	UTL086	202230052700248	BALDWIN PARK - LIFT STATION	999 LAKE BALDWIN LN	No	28° 33.675' N	81° 19.627' W
UTL087-B01	UTL087	212230000000019	OUC-WATER TREATMENT FACILITY	1544 TRUMAN RD	No	28° 34.028' N	81° 18.937' W
UTL087-B02	UTL087	212230000000019	OUC-WATER TREATMENT FACILITY	1544 TRUMAN RD	No	28° 33.945' N	81° 18.972' W
UTL087-B03	UTL087	212230000000019	OUC-WATER TREATMENT FACILITY	1544 TRUMAN RD	No	28° 33.929' N	81° 18.962' W
UTL087-B04	UTL087	212230000000019	OUC-WATER TREATMENT FACILITY	1544 TRUMAN RD	No	28° 33.918' N	81° 18.983' W
UTL087-B05	UTL087	212230000000019	OUC-WATER TREATMENT FACILITY	1544 TRUMAN RD	No	28° 33.925' N	81° 18.983' W
UTL087-B06	UTL087	212230000000019	OUC-WATER TREATMENT FACILITY	1544 TRUMAN RD	No	28° 33.942' N	81° 18.964' W
UTL088-B01	UTL088	192229178804020	OUC PINE HILLS WATER PLANT	5601 SANTA ANITA ST	No	28° 33.959' N	81° 27.370' W
UTL088-B02	UTL088	192229178804020	OUC PINE HILLS WATER PLANT	5601 SANTA ANITA ST	No	28° 33.904' N	81° 27.349' W
UTL088-B03	UTL088	192229178804020	OUC PINE HILLS WATER PLANT	5601 SANTA ANITA ST	No	28° 33.916' N	81° 27.355' W
UTL088-B04	UTL088	192229178804020	OUC PINE HILLS WATER PLANT	5601 SANTA ANITA ST	No	28° 33.926' N	81° 27.337' W
UTL088-B05	UTL088	192229178804020	OUC PINE HILLS WATER PLANT	5601 SANTA ANITA ST	No	28° 33.928' N	81° 27.354' W
UTL088-B06	UTL088	192229178804020	OUC PINE HILLS WATER PLANT	5601 SANTA ANITA ST	No	28° 33.854' N	81° 27.335' W
UTL090-B01	UTL090	022329382801081	SUBSTATION #13	50 W KALEY ST	No	28° 31.199' N	81° 22.687' W
UTL091-B01	UTL091	292425000000003	CITY OF ORLANDO ORLANDO UTILITIES COMMISSION	13101 S ORANGE AV	No	28° 22.475' N	81° 22.544' W
UTL092-B01	UTL092	212230000000002	NAVY WATER TREATMENT PLANT	1400 TRUMAN RD	No	28° 33.901' N	81° 18.941' W
UTL092-B02	UTL092	212230000000002	NAVY WATER TREATMENT PLANT	1400 TRUMAN RD	No	28° 33.927' N	81° 18.940' W
UTL092-B03	UTL092	212230000000002	NAVY WATER TREATMENT PLANT	1400 TRUMAN RD	No	28° 33.881' N	81° 18.916' W
UTL093-B01	UTL093	052330170500010	CONWAY STATION WATER TREATMENT	2725 CONWAY RD	No	28° 30.878' N	81° 19.723' W
UTL093-B02	UTL093	052330170500010	CONWAY STATION WATER TREATMENT	2725 CONWAY RD	No	28° 30.851' N	81° 19.814' W
UTL093-B03	UTL093	052330170500010	CONWAY STATION WATER TREATMENT	2725 CONWAY RD	No	28° 30.820' N	81° 19.816' W
UTL093-B04	UTL093	052330170500010	CONWAY STATION WATER TREATMENT	2725 CONWAY RD	No	28° 30.874' N	81° 19.840' W
UTL093-B05	UTL093	052330170500010	CONWAY STATION WATER TREATMENT	2725 CONWAY RD	No	28° 30.836' N	81° 19.792' W
UTL093-B06	UTL093	052330170500010	CONWAY STATION WATER TREATMENT	2725 CONWAY RD	No	28° 30.822' N	81° 19.791' W
UTL093-B07	UTL093	052330170500010	CONWAY STATION WATER TREATMENT	2725 CONWAY RD	No	28° 30.889' N	81° 19.629' W
UTL094-B01	UTL094	032430000000002	ORLANDO INTERNATIONAL AIRPORT	ONE JEFF FUQUA BV	No	28° 26.735' N	81° 18.066' W
UTL095-B01	UTL095	032430000000002	ORLANDO INTERNATIONAL AIRPORT	ONE JEFF FUQUA BLVD	No	28° 23.936' N	81° 16.949' W
UTL096-B01	UTL096	052430853200005	GOAA-BLDG 327/LANDSCAPE MAINT AREA	3689 EXPRESS ST	No	28° 25.624' N	81° 20.270' W
UTL097-B01	UTL097	132331000000001	OUC - CURTIS STANTON ENERGY PLANT	5100 S ALAFAYA TR	No	28° 28.898' N	81° 9.953' W
UTL097-B02	UTL097	132331000000001	OUC - CURTIS STANTON ENERGY PLANT	5100 S ALAFAYA TR	No	28° 28.972' N	81° 9.993' W
UTL097-B03	UTL097	132331000000001	OUC - CURTIS STANTON ENERGY PLANT	5100 S ALAFAYA TR	No	28° 29.013' N	81° 9.845' W
UTL097-B04	UTL097	132331000000001	OUC - CURTIS STANTON ENERGY PLANT	5100 S ALAFAYA TR	No	28° 29.059' N	81° 9.842' W
UTL097-B05	UTL097	132331000000001	OUC - CURTIS STANTON ENERGY PLANT	5100 S ALAFAYA TR	No	28° 29.059' N	81° 9.856' W

City of Orlando ADA Transition Plan  
City Owned Building Facilities Listing

Building ID	Site ID	Parcel ID	Property Name	Property Address	Lease hold	GPS Latitude	GPS Longitude
UTL097-B06	UTL097	132331000000001	OUC - CURTIS STANTON ENERGY PLANT	5100 S ALAFAYA TR	No	28° 28.837' N	81° 10.118' W
UTL097-B07	UTL097	132331000000001	OUC - CURTIS STANTON ENERGY PLANT	5100 S ALAFAYA TR	No	28° 28.856' N	81° 10.254' W
UTL097-B08	UTL097	132331000000001	OUC - CURTIS STANTON ENERGY PLANT	5100 S ALAFAYA TR	No	28° 28.840' N	81° 10.252' W
UTL097-B09	UTL097	132331000000001	OUC - CURTIS STANTON ENERGY PLANT	5100 S ALAFAYA TR	No	28° 28.917' N	81° 10.201' W
UTL097-B10	UTL097	132331000000001	OUC - CURTIS STANTON ENERGY PLANT	5100 S ALAFAYA TR	No	28° 28.956' N	81° 10.206' W
UTL097-B11	UTL097	132331000000001	OUC - CURTIS STANTON ENERGY PLANT	5100 S ALAFAYA TR	No	28° 28.957' N	81° 10.307' W
UTL097-B12	UTL097	132331000000001	OUC - CURTIS STANTON ENERGY PLANT	5100 S ALAFAYA TR	No	28° 28.939' N	81° 10.111' W
UTL097-B13	UTL097	132331000000001	OUC - CURTIS STANTON ENERGY PLANT	5100 S ALAFAYA TR	No	28° 28.897' N	81° 10.025' W
UTL097-B14	UTL097	132331000000001	OUC - CURTIS STANTON ENERGY PLANT	5100 S ALAFAYA TR	No	28° 28.898' N	81° 10.009' W
UTL097-B15	UTL097	132331000000001	OUC - CURTIS STANTON ENERGY PLANT	5100 S ALAFAYA TR	No	28° 28.892' N	81° 9.989' W
UTL097-B16	UTL097	132331000000001	OUC - CURTIS STANTON ENERGY PLANT	5100 S ALAFAYA TR	No	28° 28.796' N	81° 9.913' W
UTL097-B17	UTL097	132331000000001	OUC - CURTIS STANTON ENERGY PLANT	5100 S ALAFAYA TR	No	28° 28.792' N	81° 9.696' W
UTL097-B18	UTL097	132331000000001	OUC - CURTIS STANTON ENERGY PLANT	5100 S ALAFAYA TR	No	28° 28.881' N	81° 9.707' W
UTL098-B01	UTL098	132331000000001	OUC - CURTIS STANTON ENERGY PLANT	5100 S ALAFAYA TR	No	28° 28.351' N	81° 9.867' W
UTL099-B01	UTL099	072329000000004	WATER CONSERV II	5420 L B MCLEOD RD	No	28° 30.219' N	81° 27.176' W
UTL099-B02	UTL099	072329000000004	WATER CONSERV II	5420 L B MCLEOD RD	No	28° 30.208' N	81° 27.205' W
UTL099-B03	UTL099	072329000000004	WATER CONSERV II	5420 L B MCLEOD RD	No	28° 30.191' N	81° 27.201' W
UTL099-B04	UTL099	072329000000004	WATER CONSERV II	5420 L B MCLEOD RD	No	28° 30.185' N	81° 27.230' W
UTL099-B05	UTL099	072329000000004	WATER CONSERV II	5420 L B MCLEOD RD	No	28° 30.177' N	81° 27.229' W
UTL099-B06	UTL099	072329000000004	WATER CONSERV II	5420 L B MCLEOD RD	No	28° 30.168' N	81° 27.224' W
UTL099-B07	UTL099	072329000000004	WATER CONSERV II	5420 L B MCLEOD RD	No	28° 30.149' N	81° 27.198' W
UTL099-B08	UTL099	072329000000004	WATER CONSERV II	5420 L B MCLEOD RD	No	28° 30.128' N	81° 27.241' W
UTL099-B09	UTL099	072329000000004	WATER CONSERV II	5420 L B MCLEOD RD	No	28° 30.123' N	81° 27.199' W
UTL099-B10	UTL099	072329000000004	WATER CONSERV II	5420 L B MCLEOD RD	No	28° 30.134' N	81° 27.109' W
UTL099-B11	UTL099	072329000000004	WATER CONSERV II	5420 L B MCLEOD RD	No	28° 30.145' N	81° 27.095' W
UTL099-B12	UTL099	072329000000004	WATER CONSERV II	5420 L B MCLEOD RD	No	28° 30.136' N	81° 27.078' W
UTL099-B13	UTL099	072329000000004	WATER CONSERV II	5420 L B MCLEOD RD	No	28° 30.184' N	81° 27.077' W
UTL099-B14	UTL099	072329000000004	WATER CONSERV II	5420 L B MCLEOD RD	No	28° 30.198' N	81° 27.071' W
UTL099-B15	UTL099	072329000000004	WATER CONSERV II	5420 L B MCLEOD RD	No	28° 30.228' N	81° 27.010' W
UTL099-B16	UTL099	072329000000004	WATER CONSERV II	5420 L B MCLEOD RD	No	28° 30.261' N	81° 27.065' W
UTL099-B17	UTL099	072329000000004	WATER CONSERV II	5420 L B MCLEOD RD	No	28° 30.260' N	81° 27.119' W
UTL099-B18	UTL099	072329000000004	WATER CONSERV II	5420 L B MCLEOD RD	No	28° 30.171' N	81° 26.999' W
UTL099-B19	UTL099	072329000000004	WATER CONSERV II	5420 L B MCLEOD RD	No	28° 30.208' N	81° 27.226' W
UTL100-B01	UTL100	072329000000004	WATER CONSERV II	5420 L B MCLEOD RD	No	28° 30.164' N	81° 26.843' W
UTL100-B02	UTL100	072329000000004	WATER CONSERV II	5420 L B MCLEOD RD	No	28° 30.161' N	81° 26.868' W
UTL100-B03	UTL100	072329000000004	WATER CONSERV II	5420 L B MCLEOD RD	No	28° 30.178' N	81° 26.875' W
UTL100-B04	UTL100	072329000000004	WATER CONSERV II	5420 L B MCLEOD RD	No	28° 30.178' N	81° 26.891' W
UTL100-B05	UTL100	072329000000004	WATER CONSERV II	5420 L B MCLEOD RD	No	28° 30.213' N	81° 26.910' W
UTL100-B06	UTL100	072329000000004	WATER CONSERV II	5420 L B MCLEOD RD	No	28° 30.194' N	81° 26.904' W
UTL100-B07	UTL100	072329000000004	WATER CONSERV II	5420 L B MCLEOD RD	No	28° 30.203' N	81° 26.906' W
UTL100-B08	UTL100	072329000000004	WATER CONSERV II	5420 L B MCLEOD RD	No	28° 30.222' N	81° 26.913' W

**City of Orlando ADA Transition Plan  
City Owned Building Facilities Listing**

<b>Building ID</b>	<b>Site ID</b>	<b>Parcel ID</b>	<b>Property Name</b>	<b>Property Address</b>	<b>Lease hold</b>	<b>GPS Latitude</b>	<b>GPS Longitude</b>
<b>UTL100-B09</b>	UTL100	072329000000004	WATER CONSERV II	5420 L B MCLEOD RD	No	28° 30.229' N	81° 26.915' W
<b>UTL100-B10</b>	UTL100	072329000000004	WATER CONSERV II	5420 L B MCLEOD RD	No	28° 30.193' N	81° 26.804' W
<b>UTL100-B11</b>	UTL100	072329000000004	WATER CONSERV II	5420 L B MCLEOD RD	No	28° 30.253' N	81° 26.876' W

City of Orlando ADA Transition Plan  
City Owned Parking Lots Listing

Parking ID	Site ID	Parcel ID	Property Name	Property Address	Lease hold	GPS Latitude	GPS Longitude
ADM001-P01	ADM001	342229635500010	CITY OF ORLANDO OFFICES	1100 WOODS AV	No	28° 31.758' N	81° 23.734' W
ADM001-P02	ADM001	342229635500010	CITY OF ORLANDO OFFICES	1100 WOODS AV	No	28° 31.770' N	81° 23.718' W
ADM001-P03	ADM001	342229635500010	CITY OF ORLANDO OFFICES	1100 WOODS AV	No	28° 31.807' N	81° 23.741' W
ADM001-P04	ADM001	342229635500010	CITY OF ORLANDO OFFICES	1100 WOODS AV	No	28° 31.839' N	81° 23.745' W
ADM002-P01	ADM002	342229635500020	CITY OF ORLANDO FLEET MNGMNT	1000 W GORE ST	No	28° 31.795' N	81° 23.676' W
ADM002-P02	ADM002	342229635500020	CITY OF ORLANDO FLEET MNGMNT	1000 W GORE ST	No	28° 31.795' N	81° 23.622' W
ADM002-P03	ADM002	342229635500020	CITY OF ORLANDO FLEET MNGMNT	1000 W GORE ST	No	28° 31.753' N	81° 23.641' W
ADM002-P04	ADM002	342229635500020	CITY OF ORLANDO FLEET MNGMNT	1000 W GORE ST	No	28° 31.856' N	81° 23.655' W
ADM003-P01	ADM003	342229894400120	CITY OF ORL. BUREAU OF PARKS	1206 COLUMBIA ST	No	28° 31.662' N	81° 23.716' W
ADM004-P01	ADM004	302230111205010	CITY OF ORLANDO PRIMROSE CENTER	595 N PRIMROSE DR	No	28° 32.999' N	81° 20.799' W
ADM004-P02	ADM004	302230111205010	CITY OF ORLANDO PRIMROSE CENTER	595 N PRIMROSE DR	No	28° 32.986' N	81° 20.823' W
ADM004-P03	ADM004	302230111205010	CITY OF ORLANDO PRIMROSE CENTER	595 N PRIMROSE DR	No	28° 33.051' N	81° 20.797' W
ADM004-P04	ADM004	302230111205010	CITY OF ORLANDO PRIMROSE CENTER	595 N PRIMROSE DR	No	28° 33.063' N	81° 20.761' W
ADM004-P05	ADM004	302230111205010	CITY OF ORLANDO PRIMROSE CENTER	595 N PRIMROSE DR	No	28° 33.036' N	81° 20.850' W
ADM006-P01	ADM006	352229074902002	ORLANDO CITY HALL	400 S ORANGE AVE	No	28° 32.238' N	81° 22.784' W
AIR001-P01	AIR001	012430327301000	VACANT WAREHOUSE	7401 DOWDEN RD	No	28° 25.378' N	81° 16.514' W
AIR001-P02	AIR001	012430327301000	VACANT WAREHOUSE	7401 DOWDEN RD	No	28° 25.418' N	81° 16.543' W
AIR001-P03	AIR001	012430327301000	VACANT WAREHOUSE	7401 DOWDEN RD	No	28° 25.376' N	81° 16.654' W
AIR001-P04	AIR001	012430327301000	VACANT WAREHOUSE	7401 DOWDEN RD	No	28° 25.345' N	81° 16.586' W
AIR008-P01	AIR008	322330000000034	VACANT WAREHOUSE-FKA MCCOY NAVY BASE	BINNACLE WY	No	28° 26.205' N	81° 20.436' W
AIR010-P01	AIR010	052430853200005	GOAA-BLDG 327/LANDSCAPE MAINT AREA	3689 EXPRESS ST	No	28° 25.648' N	81° 20.097' W
AIR012-P01	AIR012	032430000000002	ORLANDO INTERNATIONAL AIRPORT	ONE JEFF FUQUA BV	No	28° 25.873' N	81° 17.992' W
AIR012-P02	AIR012	032430000000002	ORLANDO INTERNATIONAL AIRPORT	ONE JEFF FUQUA BV	No	28° 25.797' N	81° 18.116' W
AIR020-P01	AIR020	032430000000002	ORLANDO INTERNATIONAL AIRPORT	ONE JEFF FUQUA BV	No	28° 25.276' N	81° 18.695' W
AIR021-P01	AIR021	032430000000002	CONTINENTAL AIRLINES BLDG #431	9809 TRADEPORT DR	Yes	28° 25.464' N	81° 20.010' W
AIR021-P02	AIR021	032430000000002	CONTINENTAL AIRLINES BLDG #431	9809 TRADEPORT DR	Yes	28° 25.418' N	81° 20.010' W
AIR021-P04	AIR021	032430000000002	ORLANDO INTERNATIONAL AIRPORT	ONE JEFF FUQUA BV	No	28° 25.197' N	81° 19.992' W
AIR022-P01	AIR022	032430000000002	ATLANTIC AVIATION (FBO)	9245 TRADEPORT DR	Yes	28° 25.945' N	81° 19.949' W
AIR023-P01	AIR023	032430000000002	UNITED OPERATIONS CENTER	8855 TRADEPORT DR	Yes	28° 26.291' N	81° 20.030' W
AIR024-P01	AIR024	032430000000002	ORLANDO INTERNATIONAL AIRPORT	ONE JEFF FUQUA BV	No	28° 27.022' N	81° 18.799' W
AIR024-P02	AIR024	032430000000002	ORLANDO INTERNATIONAL AIRPORT	ONE JEFF FUQUA BV	No	28° 27.027' N	81° 18.838' W
AIR024-P03	AIR024	032430000000002	ORLANDO INTERNATIONAL AIRPORT	ONE JEFF FUQUA BV	No	28° 26.918' N	81° 18.885' W
AIR024-P04	AIR024	032430000000002	ORLANDO INTERNATIONAL AIRPORT	ONE JEFF FUQUA BV	No	28° 26.965' N	81° 18.788' W
AIR025-P01	AIR025	032430000000002	ORLANDO INTERNATIONAL AIRPORT	ONE JEFF FUQUA BV	No	28° 27.039' N	81° 18.923' W
AIR025-P02	AIR025	032430000000002	ORLANDO INTERNATIONAL AIRPORT	ONE JEFF FUQUA BV	No	28° 27.009' N	81° 18.980' W
AIR026-P01	AIR026	032430000000002	ORLANDO INTERNATIONAL AIRPORT	ONE JEFF FUQUA BV	No	28° 26.712' N	81° 19.007' W
AIR027-P01	AIR027	032430000000002	ORLANDO INTERNATIONAL AIRPORT	ONE JEFF FUQUA BV	No	28° 26.997' N	81° 17.947' W
AIR027-P02	AIR027	032430000000002	ORLANDO INTERNATIONAL AIRPORT	ONE JEFF FUQUA BV	No	28° 26.948' N	81° 17.943' W
AIR028-P01	AIR028	032430000000002	ORLANDO INTERNATIONAL AIRPORT	ONE JEFF FUQUA BV	No	28° 26.459' N	81° 18.585' W

City of Orlando ADA Transition Plan  
City Owned Parking Lots Listing

Parking ID	Site ID	Parcel ID	Property Name	Property Address	Lease hold	GPS Latitude	GPS Longitude
AIR028-P02	AIR028	032430000000002	ORLANDO INTERNATIONAL AIRPORT	ONE JEFF FUQUA BV	No	28° 26.472' N	81° 18.584' W
AIR029-P01	AIR029	032430000000002	GOAA	8652 CASA VERDE RD	No	28° 26.615' N	81° 18.212' W
AIR029-P02	AIR029	032430000000002	GOAA	8648 CASA VERDE RD	No	28° 26.632' N	81° 18.159' W
AIR029-P03	AIR029	032430000000002	ORLANDO INTERNATIONAL AIRPORT	ONE JEFF FUQUA BV	No	28° 26.646' N	81° 18.139' W
AIR029-P04	AIR029	032430000000002	ORLANDO INTERNATIONAL AIRPORT	ONE JEFF FUQUA BV	No	28° 26.675' N	81° 18.114' W
AIR029-P05	AIR029	032430000000002	ORLANDO INTERNATIONAL AIRPORT	ONE JEFF FUQUA BV	No	28° 26.660' N	81° 18.154' W
AIR030-P01	AIR030	032430000000002	ORLANDO INTERNATIONAL AIRPORT	ONE JEFF FUQUA BV	No	28° 26.875' N	81° 17.387' W
AIR030-P02	AIR030	032430000000002	ORLANDO INTERNATIONAL AIRPORT	ONE JEFF FUQUA BV	No	28° 26.838' N	81° 17.436' W
AIR030-P03	AIR030	032430000000002	ORLANDO INTERNATIONAL AIRPORT	ONE JEFF FUQUA BV	No	28° 26.801' N	81° 17.438' W
AIR030-P04	AIR030	032430000000002	ORLANDO INTERNATIONAL AIRPORT	ONE JEFF FUQUA BV	No	28° 26.765' N	81° 17.438' W
AIR030-P05	AIR030	032430000000002	ORLANDO INTERNATIONAL AIRPORT	ONE JEFF FUQUA BV	No	28° 26.835' N	81° 17.340' W
AIR030-P06	AIR030	032430000000002	ORLANDO INTERNATIONAL AIRPORT	ONE JEFF FUQUA BV	No	28° 26.802' N	81° 17.384' W
AIR030-P07	AIR030	032430000000002	ORLANDO INTERNATIONAL AIRPORT	ONE JEFF FUQUA BV	No	28° 26.855' N	81° 17.305' W
AIR032-P01	AIR032	032430000000002	ENTERPRISE (EAN) QTA (B SIDE)	JEFF FUQUA BV	Yes	28° 25.716' N	81° 18.597' W
AIR032-P02	AIR032	032430000000002	ORLANDO INTERNATIONAL AIRPORT	ONE JEFF FUQUA BV	No	28° 25.742' N	81° 18.600' W
AIR032-P03	AIR032	032430000000002	ORLANDO INTERNATIONAL AIRPORT	ONE JEFF FUQUA BV	No	28° 25.754' N	81° 18.607' W
AIR033-P01	AIR033	032430000000002	ORLANDO INTERNATIONAL AIRPORT	ONE JEFF FUQUA BV	No	28° 24.934' N	81° 18.025' W
AIR033-P02	AIR033	032430000000002	ORLANDO INTERNATIONAL AIRPORT	ONE JEFF FUQUA BV	No	28° 24.975' N	81° 18.056' W
AIR033-P03	AIR033	032430000000002	ORLANDO INTERNATIONAL AIRPORT	ONE JEFF FUQUA BV	No	28° 24.960' N	81° 18.054' W
AIR033-P04	AIR033	032430000000002	ORLANDO INTERNATIONAL AIRPORT	ONE JEFF FUQUA BV	No	28° 24.939' N	81° 17.957' W
AIR033-P05	AIR033	032430000000002	ORLANDO INTERNATIONAL AIRPORT	ONE JEFF FUQUA BV	No	28° 24.938' N	81° 18.096' W
AIR034-P01	AIR034	292230000000016	ORLANDO EXECUTIVE AIRPORT	400 HERNDON AV	No	28° 33.073' N	81° 20.308' W
AIR034-P02	AIR034	292230000000016	ORLANDO EXECUTIVE AIRPORT	400 HERNDON AV	No	28° 33.049' N	81° 20.300' W
AIR034-P03	AIR034	292230000000016	ORLANDO EXECUTIVE AIRPORT	400 HERNDON AV	No	28° 33.059' N	81° 20.354' W
AIR035-P01	AIR035	292230000000016	ORLANDO EXECUTIVE AIRPORT	400 HERNDON AV	No	28° 33.000' N	81° 20.416' W
AIR035-P02	AIR035	292230000000016	ORLANDO EXECUTIVE AIRPORT	400 HERNDON AV	No	28° 33.055' N	81° 20.440' W
AIR035-P03	AIR035	292230000000016	ORLANDO EXECUTIVE AIRPORT	400 HERNDON AV	No	28° 33.036' N	81° 20.423' W
AIR036-P01	AIR036	292230000000016	SHELTAIR ORLANDO AIR CENTER INC	83 NILSON WY	Yes	28° 32.667' N	81° 20.561' W
AIR036-P02	AIR036	292230000000016	PARKING AREA SE CRYSTAL LK/NILSON WY	N CRYSTAL LAKE DR	No	28° 32.558' N	81° 20.596' W
AIR037-P01	AIR037	292230000000016	ORLANDO EXECUTIVE AIRPORT	400 HERNDON AV	No	28° 32.951' N	81° 19.969' W
AIR037-P02	AIR037	292230000000016	ORLANDO EXECUTIVE AIRPORT	400 HERNDON AV	No	28° 32.986' N	81° 19.930' W
AIR037-P03	AIR037	292230000000016	ORLANDO EXECUTIVE AIRPORT	400 HERNDON AV	No	28° 32.908' N	81° 19.946' W
AIR038-P01	AIR038	292230000000016	ORLANDO EXECUTIVE AIRPORT	400 HERNDON AV	No	28° 33.057' N	81° 19.658' W
AIR039-P01	AIR039	292230000000016	ORLANDO EXECUTIVE AIRPORT	400 HERNDON AV	No	28° 32.614' N	81° 19.712' W
AIR040-P01	AIR040	032430000000002	WATER CONSERV I TREATMENT FACILITY	RICHARD E JOHNSON BV	No	28° 24.039' N	81° 19.679' W
AIR040-P02	AIR040	032430000000002	WATER CONSERV I TREATMENT FACILITY	RICHARD E JOHNSON BV	No	28° 24.210' N	81° 19.525' W
AIR040-P03	AIR040	032430000000002	WATER CONSERV I TREATMENT FACILITY	RICHARD E JOHNSON BV	No	28° 24.211' N	81° 19.558' W
AIR040-P04	AIR040	032430000000002	WATER CONSERV I TREATMENT FACILITY	RICHARD E JOHNSON BV	No	28° 24.255' N	81° 19.905' W
AIR040-P05	AIR040	032430000000002	WATER CONSERV I TREATMENT FACILITY	RICHARD E JOHNSON BV	No	28° 24.243' N	81° 19.936' W

City of Orlando ADA Transition Plan  
City Owned Parking Lots Listing

Parking ID	Site ID	Parcel ID	Property Name	Property Address	Lease hold	GPS Latitude	GPS Longitude
AIR040-P06	AIR040	032430000000002	WATER CONSERV I TREATMENT FACILITY	RICHARD E JOHNSON BV	No	28° 24.230' N	81° 19.885' W
AIR041-P01	AIR041	032430000000002	ORLANDO INTERNATIONAL AIRPORT	ONE JEFF FUQUA BV	No	28° 24.437' N	81° 18.965' W
AIR046-P01	AIR046	032430000000002	SOUTHWEST-(F/K/A AIRTRAN HQ-BLDG#438)	10083 AIRTRAN BV	Yes	28° 25.315' N	81° 20.007' W
AIR046-P02	AIR046	032430000000002	SOUTHWEST-(F/K/A AIRTRAN HQ-BLDG#438)	10083 AIRTRAN BLVD	Yes	28° 25.308' N	81° 19.971' W
AIR047-P01	AIR047	032430000000002	CONTINENTAL AIRLINES-BLDG 447	4121 CENTERPORT ST	Yes	28° 25.838' N	81° 19.963' W
AIR047-P02	AIR047	032430000000002	USDA/APHIS/PLANT INSPECTION FAC BLDG #446	3951 CENTERPORT ST	Yes	28° 25.858' N	81° 20.023' W
AIR047-P03	AIR047	032430000000002	USDA/APHIS/PLANT INSPECTION FAC BLDG #446	3951 CENTERPORT ST	Yes	28° 25.893' N	81° 19.987' W
AIR048-P01	AIR048	032430000000002	AEROTERM US INC BLDG#445	9441 BENFORD RD	Yes	28° 25.781' N	81° 19.950' W
AIR049-P01	AIR049	032430000000002	CARGEX ORLANDO LTD PARTNERSHIP#429	9555 BENFORD RD	Yes	28° 25.681' N	81° 19.950' W
AIR049-P02	AIR049	032430000000002	CARGEX ORLANDO LTD PARTNERSHIP#429	9555 BENFORD RD	Yes	28° 25.612' N	81° 19.924' W
AIR049-P03	AIR049	032430000000002	CARGEX ORLANDO LTD PARTNERSHIP#429	9555 BENFORD RD	Yes	28° 25.624' N	81° 19.951' W
AIR049-P04	AIR049	032430000000002	ORLANDO INTERNATIONAL AIRPORT	ONE JEFF FUQUA BV	No	28° 25.593' N	81° 19.940' W
AIR049-P05	AIR049	032430000000002	ORLANDO INTERNATIONAL AIRPORT	ONE JEFF FUQUA BV	No	28° 25.592' N	81° 19.905' W
AIR050-P01	AIR050	032430000000002	AEROTERM	8963 TRADEPORT DR	Yes	28° 26.188' N	81° 19.948' W
AIR050-P02	AIR050	032430000000002	AEROTERM	8963 TRADEPORT DR	Yes	28° 26.148' N	81° 19.933' W
AIR051-P01	AIR051	032430000000002	AEROTERM BLDG#402-ORLANDO CUSTOMS & BORDER PATROL	9031 N TRADEPORT DR	Yes	28° 26.126' N	81° 19.922' W
AIR051-P02	AIR051	032430000000002	AEROTERM BLDG#402-ORLANDO CUSTOMS & BORDER PATROL	9031 N TRADEPORT DR	Yes	28° 26.096' N	81° 19.942' W
AIR051-P03	AIR051	032430000000002	CAPITAL MNGT,INTERNTL AIR CARGO#403	9031 N TRADEPORT DR	Yes	28° 26.092' N	81° 19.979' W
AIR051-P04	AIR051	032430000000002	CAPITAL MNGT,INTERNTL AIR CARGO#403	9031 N TRADEPORT DR	Yes	28° 26.107' N	81° 20.025' W
AIR052-P01	AIR052	032430000000002	GOAA AIRFIELD OPERATIONS OFFICE(BLDG#455)	9076 BINNACLE WY	No	28° 26.058' N	81° 19.944' W
AIR052-P02	AIR052	032430000000002	ORLANDO INTERNATIONAL AIRPORT	ONE JEFF FUQUA BV	No	28° 26.027' N	81° 19.933' W
AIR052-P03	AIR052	032430000000002	ORLANDO INTERNATIONAL AIRPORT	ONE JEFF FUQUA BV	No	28° 26.031' N	81° 19.911' W
AIR053-P01	AIR053	032430000000002	CONDADO MOTORS INC (L & M CAR RENTAL)	5398 BEAR RD	Yes	28° 27.036' N	81° 19.069' W
AIR053-P02	AIR053	032430000000002	CONDADO MOTORS INC (L & M CAR RENTAL)	5398 BEAR RD	Yes	28° 27.012' N	81° 19.098' W
AIR054-P01	AIR054	032430000000002	ORLANDO INTERNATIONAL AIRPORT	ONE JEFF FUQUA BV	No	28° 26.673' N	81° 18.861' W
AIR054-P02	AIR054	032430000000002	ORLANDO INTERNATIONAL AIRPORT	ONE JEFF FUQUA BV	No	28° 26.663' N	81° 18.934' W
AIR054-P03	AIR054	032430000000002	ORLANDO INTERNATIONAL AIRPORT	ONE JEFF FUQUA BV	No	28° 26.588' N	81° 18.825' W
AIR055-P01	AIR055	032430000000002	SOUTHWEST AIRLINES CARGO BLDG 760 BAY 3	8835 BEAR RD	Yes	28° 26.465' N	81° 18.981' W
AIR056-P01	AIR056	032430000000002	AFCO GSE BLDG #620	8684 BEAR RD	Yes	28° 26.515' N	81° 19.050' W
AIR057-P01	AIR057	032430000000002	ORLANDO INTERNATIONAL AIRPORT	ONE JEFF FUQUA BV	No	28° 26.981' N	81° 18.234' W
AIR057-P02	AIR057	032430000000002	ORLANDO INTERNATIONAL AIRPORT	ONE JEFF FUQUA BV	No	28° 27.003' N	81° 18.094' W
AIR058-P01	AIR058	032430000000002	ORLANDO INTERNATIONAL AIRPORT	ONE JEFF FUQUA BV	No	28° 26.913' N	81° 18.040' W
AIR058-P02	AIR058	032430000000002	ORLANDO INTERNATIONAL AIRPORT	ONE JEFF FUQUA BV	No	28° 26.901' N	81° 18.106' W
AIR058-P03	AIR058	032430000000002	ORLANDO INTERNATIONAL AIRPORT	ONE JEFF FUQUA BV	No	28° 26.906' N	81° 18.135' W
AIR058-P04	AIR058	032430000000002	ORLANDO INTERNATIONAL AIRPORT	ONE JEFF FUQUA BV	No	28° 26.925' N	81° 18.109' W
AIR059-P01	AIR059	032430000000002	ORLANDO INTERNATIONAL AIRPORT	ONE JEFF FUQUA BV	No	28° 26.866' N	81° 18.210' W
AIR060-P01	AIR060	032430000000002	GREATER ORLANDO AVIATION AUTHORITY	8701 CASA VERDE RD	No	28° 26.581' N	81° 18.035' W
AIR060-P02	AIR060	302334000010003	ODOBBS INTERNATIONAL SERVICES-BLDG #835	8401 CASA VERDE RD	Yes	28° 26.615' N	81° 17.991' W
AIR060-P03	AIR060	302334000010003	ODOBBS INTERNATIONAL SERVICES-BLDG #835	8401 CASA VERDE RD	Yes	28° 26.656' N	81° 18.032' W

City of Orlando ADA Transition Plan  
City Owned Parking Lots Listing

Parking ID	Site ID	Parcel ID	Property Name	Property Address	Lease hold	GPS Latitude	GPS Longitude
AIR062-P01	AIR062	03243000000002	SORT LLC-REMOTE SCREENING FACILITY	6191 CARGO RD	Yes	28° 26.454' N	81° 17.885' W
AIR062-P02	AIR062	03243000000002	SORT LLC-REMOTE SCREENING FACILITY	6191 CARGO RD	Yes	28° 26.435' N	81° 17.917' W
AIR063-P01	AIR063	03243000000002	AVIS/BUDGET CAR RENTAL(MAINT FACILITY)	8735 CASA VERDE RD	Yes	28° 26.460' N	81° 18.078' W
AIR063-P02	AIR063	03243000000002	AVIS/BUDGET CAR RENTAL(MAINT FACILITY)	8735 CASA VERDE RD	Yes	28° 26.429' N	81° 18.140' W
AIR063-P03	AIR063	03243000000002	AVIS/BUDGET CAR RENTAL(MAINT FACILITY)	8735 CASA VERDE RD	Yes	28° 26.420' N	81° 18.027' W
AIR063-P04	AIR063	03243000000002	AVIS/BUDGET CAR RENTAL(MAINT FACILITY)	8735 CASA VERDE RD	Yes	28° 26.387' N	81° 18.087' W
AIR063-P05	AIR063	03243000000002	AVIS/BUDGET CAR RENTAL(MAINT FACILITY)	8735 CASA VERDE RD	Yes	28° 26.491' N	81° 18.049' W
AIR065-P01	AIR065	03243000000002	GOAA	8692 CASA VERDE RD (APPROX)	No	28° 26.589' N	81° 18.137' W
AIR065-P02	AIR065	03243000000002	ORLANDO INTERNATIONAL AIRPORT	ONE JEFF FUQUA BV	No	28° 26.547' N	81° 18.108' W
AIR066-P01	AIR066	03243000000002	ORLANDO INTERNATIONAL AIRPORT	ONE JEFF FUQUA BV	No	28° 26.446' N	81° 17.238' W
AIR067-P01	AIR067	03243000000002	ORLANDO INTERNATIONAL AIRPORT	ONE JEFF FUQUA BV	No	28° 26.475' N	81° 17.407' W
AIR067-P02	AIR067	03243000000002	ORLANDO INTERNATIONAL AIRPORT	ONE JEFF FUQUA BV	No	28° 26.483' N	81° 17.376' W
AIR069-P01	AIR069	03243000000002	ORLANDO INTERNATIONAL AIRPORT	ONE JEFF FUQUA BLVD	No	28° 26.004' N	81° 18.375' W
AIR072-P01	AIR072	03243000000002	ORLANDO INTERNATIONAL AIRPORT	ONE JEFF FUQUA BV	No	28° 25.867' N	81° 18.620' W
AIR072-P02	AIR072	03243000000002	ORLANDO INTERNATIONAL AIRPORT	ONE JEFF FUQUA BV	No	28° 25.888' N	81° 18.641' W
AIR072-P03	AIR072	03243000000002	ORLANDO INTERNATIONAL AIRPORT	ONE JEFF FUQUA BV	No	28° 25.848' N	81° 18.654' W
AIR074-P01	AIR074	03243000000002	AVIS/BUDGET QTA (B SIDE)	9660 JEFF FUQUA BV N	Yes	28° 25.730' N	81° 18.375' W
AIR076-P01	AIR076	03243000000002	AVIS/BUDGET QTA (B SIDE)	9660 JEFF FUQUA BV N	Yes	28° 25.674' N	81° 18.472' W
AIR076-P02	AIR076	03243000000002	ENTERPRISE (EAN) QTA (B SIDE)	JEFF FUQUA BV	Yes	28° 25.674' N	81° 18.516' W
AIR076-P03	AIR076	03243000000002	ORLANDO INTERNATIONAL AIRPORT	ONE JEFF FUQUA BV	Yes	28° 25.633' N	81° 18.532' W
AIR077-P01	AIR077	03243000000002	ORLANDO INTERNATIONAL AIRPORT	ONE JEFF FUQUA BV	No	28° 25.039' N	81° 17.985' W
AIR077-P02	AIR077	03243000000002	ORLANDO INTERNATIONAL AIRPORT	ONE JEFF FUQUA BV	No	28° 25.033' N	81° 18.086' W
AIR077-P03	AIR077	03243000000002	ORLANDO INTERNATIONAL AIRPORT	ONE JEFF FUQUA BV	No	28° 25.034' N	81° 18.054' W
AIR077-P04	AIR077	03243000000002	ORLANDO INTERNATIONAL AIRPORT	ONE JEFF FUQUA BV	No	28° 25.010' N	81° 18.058' W
AIR078-P01	AIR078	03243000000002	ORLANDO INTERNATIONAL AIRPORT	ONE JEFF FUQUA BV	No	28° 25.119' N	81° 18.056' W
AIR078-P02	AIR078	03243000000002	ORLANDO INTERNATIONAL AIRPORT	ONE JEFF FUQUA BV	No	28° 25.097' N	81° 18.053' W
AIR078-P03	AIR078	03243000000002	ORLANDO INTERNATIONAL AIRPORT	ONE JEFF FUQUA BV	No	28° 25.064' N	81° 18.052' W
AIR078-P04	AIR078	03243000000002	ORLANDO INTERNATIONAL AIRPORT	ONE JEFF FUQUA BV	No	28° 25.138' N	81° 18.033' W
AIR082-P01	AIR082	292230000000016	ORLANDO EXECUTIVE AIRPORT	400 HERNDON AV	No	28° 32.399' N	81° 19.500' W
CEM001-P01	CEM001	362229196001010	PARK- GREENWOOD CEMETERY	1321 PALMER ST	No	28° 32.168' N	81° 21.775' W
CEM002-P01	CEM002	312230000000002	GREENWOOD CEMETERY	1603 GREENWOOD ST	No	28° 32.018' N	81° 21.565' W
COM002-P01	COM002	302228000010016	HERNDON VILLAGE SHOPPES	4900 E COLONIAL DR	Yes	28° 33.179' N	81° 19.516' W
COM003-P01	COM003	292230641205004	VACANT (BLDG #239)	501 HERNDON AV	No	28° 33.071' N	81° 20.209' W
COM003-P02	COM003	292230641205004	VACANT (BLDG #239)	501 HERNDON AV	No	28° 32.995' N	81° 20.213' W
COM004-P01	COM004	082430726810006	SIGNATURE FLIGHT SUPPORT (FBO) BLDG #461	4255 FREEZONE ST	Yes	28° 25.090' N	81° 19.819' W
COM005-P01	COM005	082430726810004	ATLANTIC AVIATION(FBO)- BLDG #460(HANGAR)	4250 EXECUAIR ST	Yes	28° 25.140' N	81° 19.790' W
COM006-P01	COM006	082430726810001	HANGAR BLDG #462- FUTURE SIGNATURE FLIGHT SUPPORT	4000 EXECUAIR ST	Yes	28° 25.146' N	81° 20.002' W
COM006-P02	COM006	082430726810001	HANGAR BLDG #462- FUTURE SIGNATURE FLIGHT SUPPORT	4000 EXECUAIR ST	Yes	28° 25.170' N	81° 19.992' W
COM007-P01	COM007	342229000000006	WATER TOWER GORE ST- PARKING- CITY OF ORLANDO	1455 W GORE ST	Yes	28° 31.899' N	81° 24.019' W



City of Orlando ADA Transition Plan  
City Owned Parking Lots Listing

Parking ID	Site ID	Parcel ID	Property Name	Property Address	Lease hold	GPS Latitude	GPS Longitude
COM008-P01	COM008	302230725410001	CENTRAL FLORIDA LEADERSHIP ACADEMY INC	427 N PRIMROSE DR	Yes	28° 32.937' N	81° 20.847' W
COM009-P01	COM009	202230641301000	ORLANDO METROPOLITAN BRIDGE CENTER/SUBSTATION	756 BENNETT RD	Yes	28° 33.347' N	81° 20.043' W
COM009-P02	COM009	202230641301000	ORLANDO METROPOLITAN BRIDGE CENTER/SUBSTATION	756 BENNETT RD	Yes	28° 33.402' N	81° 20.044' W
COM010-P01	COM010	172230052509600	DFAS/VETERANS ADMINISTRATION	2500 LAKEMONT AV	Yes	28° 34.479' N	81° 19.697' W
COM010-P02	COM010	172230052509600	DFAS/VETERANS ADMINISTRATION	2500 LAKEMONT AV	Yes	28° 34.474' N	81° 19.864' W
COM011-P01	COM011	292230000010001	COLONIAL LANDING	3562 E COLONIAL DR	Yes	28° 33.088' N	81° 20.411' W
COM011-P02	COM011	292230000010001	COLONIAL LANDING	3562 E COLONIAL DR	Yes	28° 33.142' N	81° 20.396' W
COM012-P01	COM012	292230000010002	RED LOBSTER 0010899	3552 E COLONIAL DR	Yes	28° 33.190' N	81° 20.399' W
COM013-P01	COM013	352330000000015	BEE LINE PLAZA-VACANT OFFICES	7305 MCCOY RD	No	28° 26.959' N	81° 16.923' W
COM015-P01	COM015	352330000010016	SILVER AIRWAYS CORP. BLDG #901	9100 HANGAR BLVD	Yes	28° 26.211' N	81° 17.410' W
COM016-P01	COM016	232229255200061	HISTORIC IVANHOE BUILDING	1111 N ORANGE AV	No	28° 33.620' N	81° 22.508' W
COM016-P02	COM016	232229255200061	HISTORIC IVANHOE BUILDING	1111 N ORANGE AV	No	28° 33.574' N	81° 22.587' W
COM017-P01	COM017	052430640900010	OIA-AIRPORT CENTRAL OFF.SO BLDG #444	9645 TRADEPORT DR	Yes	28° 25.665' N	81° 20.014' W
COM017-P02	COM017	052430640900010	OIA-AIRPORT CENTRAL OFF.SO BLDG #444	9645 TRADEPORT DR	Yes	28° 25.712' N	81° 19.987' W
COM017-P03	COM017	052430640900010	OIA-AIRPORT CENTRAL OFF.SO BLDG #444	9645 TRADEPORT DR	Yes	28° 25.612' N	81° 19.976' W
COM018-P01	COM018	052430640900020	OIA-AIRPORT CENTRAL OFF.NO BLDG#443	9391 TRADEPORT DR	Yes	28° 25.772' N	81° 20.011' W
COM019-P01	COM019	292230000010017	COLONIAL LANDING	3184 E COLONIAL DR	Yes	28° 33.090' N	81° 20.581' W
COM019-P02	COM019	292230000010017	COLONIAL LANDING	3184 E COLONIAL DR	Yes	28° 33.137' N	81° 20.561' W
COM019-P03	COM019	292230000010017	COLONIAL LANDING	3184 E COLONIAL DR	Yes	28° 33.171' N	81° 20.572' W
COM019-P04	COM019	292230000010017	COLONIAL LANDING	3184 E COLONIAL DR	Yes	28° 33.145' N	81° 20.509' W
COM019-P05	COM019	292230000010017	FIFTH THIRD BANK	3244 E COLONIAL DR	Yes	28° 33.185' N	81° 20.526' W
COM019-P06	COM019	292230000010017	COLONIAL LANDING	3184 E COLONIAL DR	Yes	28° 33.187' N	81° 20.461' W
COM019-P07	COM019	292230000010017	COLONIAL LANDING	3184 E COLONIAL DR	Yes	28° 33.144' N	81° 20.454' W
COM019-P08	COM019	292230000010017	COLONIAL LANDING	3184 E COLONIAL DR	Yes	28° 33.184' N	81° 20.613' W
COM020-P01	COM020	112229305620073	TRANSMITTER BLDG-RADIO WPRD @ DUBSDREAD GOLF COURSE	310 BUNKER PL	Yes	28° 35.253' N	81° 22.840' W
COM021-P01	COM021	322330634700020	AFCO CARGO MCO LLC (8440-8442 TRADEPORT)	8442 TRADEPORT DR	Yes	28° 26.604' N	81° 20.153' W
COM021-P02	COM021	322330634700020	AFCO CARGO MCO LLC (8440-8442 TRADEPORT)	8442 TRADEPORT DR	Yes	28° 26.620' N	81° 20.192' W
COM021-P03	COM021	322330634700020	AFCO CARGO MCO LLC (8440-8442 TRADEPORT)	8442 TRADEPORT DR	Yes	28° 26.601' N	81° 20.117' W
COM021-P04	COM021	322330634700020	AFCO CARGO MCO LLC (8440-8442 TRADEPORT)	8442 TRADEPORT DR	Yes	28° 26.606' N	81° 20.181' W
COM022-P01	COM022	332330000010010	CONDADO MOTORS INC (L & M CAR RENTAL)	5398 BEAR RD	Yes	28° 27.040' N	81° 19.154' W
COM022-P02	COM022	332330000010010	CONDADO MOTORS INC (L & M CAR RENTAL)	5398 BEAR RD	Yes	28° 27.034' N	81° 19.190' W
COM023-P01	COM023	332330000010001	LSG LUFTHANSA SERV./SKY CHEFS BLDG#617	8680 BEAR RD	Yes	28° 26.524' N	81° 18.946' W
COM023-P02	COM023	332330000010001	LSG LUFTHANSA SERV./SKY CHEFS BLDG#617	8680 BEAR RD	Yes	28° 26.500' N	81° 18.977' W
COM023-P03	COM023	332330000010001	LSG LUFTHANSA SERV./SKY CHEFS BLDG#617	8680 BEAR RD	Yes	28° 26.548' N	81° 18.989' W
COM024-P01	COM024	332330000010002	DOBBS INTERNATIONAL SERVICE INC	8610 BEAR RD	Yes	28° 26.602' N	81° 18.946' W
COM024-P02	COM024	332330000010002	DOBBS INTERNATIONAL SERVICE INC	8610 BEAR RD	Yes	28° 26.634' N	81° 18.957' W
COM024-P03	COM024	332330000010002	DOBBS INTERNATIONAL SERVICE INC	8610 BEAR RD	Yes	28° 26.621' N	81° 18.957' W
COM025-P01	COM025	352330000010003	AVIS/BUDGET SERVICE CENTER(MAINTENANCE FACILITY)	8423 HANGAR BV	Yes	28° 26.583' N	81° 17.561' W
COM025-P02	COM025	352330000010003	AVIS/BUDGET SERVICE CENTER(MAINTENANCE FACILITY)	8423 HANGAR BV	Yes	28° 26.623' N	81° 17.471' W

City of Orlando ADA Transition Plan  
City Owned Parking Lots Listing

Parking ID	Site ID	Parcel ID	Property Name	Property Address	Lease hold	GPS Latitude	GPS Longitude
COM025-P03	COM025	352330000010003	AVIS/BUDGET SERVICE CENTER(MAINTENANCE FACILITY)	8423 HANGAR BV	Yes	28° 26.573' N	81° 17.483' W
COM025-P04	COM025	352330000010003	AVIS/BUDGET SERVICE CENTER(MAINTENANCE FACILITY)	8423 HANGAR BV	Yes	28° 26.564' N	81° 17.384' W
COM025-P05	COM025	352330000010003	AVIS/BUDGET SERVICE CENTER(MAINTENANCE FACILITY)	8423 HANGAR BV	Yes	28° 26.520' N	81° 17.442' W
COM025-P06	COM025	352330000010003	AVIS/BUDGET SERVICE CENTER(MAINTENANCE FACILITY)	8423 HANGAR BV	Yes	28° 26.516' N	81° 17.579' W
COM026-P01	COM026	352330000010001	ENTERPRISE CAR RENTAL-MAINT/QTA FACILITY	8450 HANGAR BV	Yes	28° 26.803' N	81° 17.528' W
COM026-P02	COM026	352330000010001	ENTERPRISE CAR RENTAL-MAINT/QTA FACILITY	8450 HANGAR BV	Yes	28° 26.723' N	81° 17.577' W
COM026-P03	COM026	352330000010001	ENTERPRISE CAR RENTAL-MAINT/QTA FACILITY	8450 HANGAR BV	Yes	28° 26.723' N	81° 17.485' W
COM026-P04	COM026	352330000010001	ENTERPRISE CAR RENTAL-MAINT/QTA FACILITY	8450 HANGAR BV	Yes	28° 26.726' N	81° 17.529' W
COM026-P05	COM026	352330000010001	ENTERPRISE CAR RENTAL-MAINT/QTA FACILITY	8450 HANGAR BV	Yes	28° 26.677' N	81° 17.577' W
COM026-P06	COM026	352330000010001	ENTERPRISE CAR RENTAL-MAINT/QTA FACILITY	8450 HANGAR BV	Yes	28° 26.680' N	81° 17.508' W
COM026-P07	COM026	352330000010001	ENTERPRISE CAR RENTAL-MAINT/QTA FACILITY	8450 HANGAR BV	Yes	28° 26.687' N	81° 17.528' W
COM026-P08	COM026	352330000010001	ENTERPRISE CAR RENTAL-MAINT/QTA FACILITY	8450 HANGAR BV	Yes	28° 26.885' N	81° 17.493' W
COM026-P09	COM026	352330000010001	ENTERPRISE CAR RENTAL-MAINT/QTA FACILITY	8450 HANGAR BV	Yes	28° 26.905' N	81° 17.553' W
COM026-P10	COM026	352330000010001	ENTERPRISE CAR RENTAL-MAINT/QTA FACILITY	8450 HANGAR BV	Yes	28° 26.863' N	81° 17.544' W
COM026-P11	COM026	352330000010001	ENTERPRISE CAR RENTAL-MAINT/QTA FACILITY	8450 HANGAR BV	Yes	28° 26.897' N	81° 17.592' W
COM027-P01	COM027	052430853610005	SIGNATURE FLIGHT SUPPORT (FBO)	9909 BENFORD RD	Yes	28° 25.369' N	81° 19.937' W
COM028-P01	COM028	082430726810007	SIGNATURE FLIGHT SUPPORT(FBO) BLDGS435 & 436	4215 AIR TRAN AV	Yes	28° 25.267' N	81° 19.940' W
COM028-P02	COM028	082430726810007	SIGNATURE FLIGHT SUPPORT(FBO) BLDGS435 & 436	4215 AIR TRAN AV	Yes	28° 25.308' N	81° 19.945' W
COM029-P01	COM029	082430605410010	MAGIC CARPET AVIATION BLDG #450	4225 EXECUAIR ST	Yes	28° 25.195' N	81° 19.928' W
COM029-P02	COM029	082430605410010	MAGIC CARPET AVIATION BLDG #450	4225 EXECUAIR ST	Yes	28° 25.216' N	81° 19.946' W
COM030-P01	COM030	032430000010002	ENTERPRISE RAC(EAN)(QTA-NORTH A SIDE)	9107 JEFF FUQUA BV S	Yes	28° 26.083' N	81° 18.568' W
COM030-P02	COM030	032430000010002	ENTERPRISE RAC(EAN)(QTA-NORTH A SIDE)	9107 JEFF FUQUA BV S	Yes	28° 26.023' N	81° 18.602' W
COM030-P03	COM030	032430000010002	ENTERPRISE RAC(EAN)(QTA-NORTH A SIDE)	9107 JEFF FUQUA BV S	Yes	28° 26.150' N	81° 18.561' W
COM031-P01	COM031	302403000010003	HERTZ/ADVANTAGE QTA (A SIDE)	9122 JEFF FUQUA BV N	Yes	28° 26.087' N	81° 18.503' W
COM031-P02	COM031	302403000010003	HERTZ/ADVANTAGE QTA (A SIDE)	9122 JEFF FUQUA BV N	Yes	28° 26.078' N	81° 18.465' W
COM031-P03	COM031	032430000010001	HERTZ/ADVANTAGE QTA (A SIDE)	9122 JEFF FUQUA BV N	Yes	28° 26.149' N	81° 18.495' W
COM032-P01	COM032	032430000010004	AVIS BUDGET CAR RENTAL(QTA-A SIDE)	9132 JEFF FUQUA BV N	Yes	28° 26.087' N	81° 18.422' W
COM032-P02	COM032	032430000010004	AVIS BUDGET CAR RENTAL(QTA-A SIDE)	9132 JEFF FUQUA BV N	Yes	28° 26.153' N	81° 18.445' W
COM032-P03	COM032	032430000010004	AVIS BUDGET CAR RENTAL(QTA-A SIDE)	9132 JEFF FUQUA BV N	Yes	28° 26.055' N	81° 18.401' W
COM033-P01	COM033	282230000010001	SHELTAIR ORLANDO AIR CENTER INC(FBO)	501 HUMPHRIES AV	Yes	28° 33.141' N	81° 19.587' W
COM033-P02	COM033	282230000010001	SHELTAIR ORLANDO AIR CENTER INC(FBO)	501 HUMPHRIES AV	Yes	28° 33.114' N	81° 19.600' W
COM033-P03	COM033	282230000010001	SHELTAIR ORLANDO AIR CENTER INC(FBO)	501 HUMPHRIES AV	Yes	28° 33.139' N	81° 19.621' W
COM034-P01	COM034	292230000016009	SHOWALTER FLYING SERVICE (FBO)	391 HERNDON AV	Yes	28° 33.069' N	81° 20.090' W
COM034-P02	COM034	292230000016009	SHOWALTER FLYING SERVICE (FBO)	391 HERNDON AV	Yes	28° 33.080' N	81° 20.078' W
COM034-P03	COM034	292230000016009	SHOWALTER FLYING SERVICE (FBO)	391 HERNDON AV	Yes	28° 33.031' N	81° 20.164' W
COM034-P04	COM034	292230000016009	SHOWALTER FLYING SERVICE (FBO)	391 HERNDON AV	Yes	28° 32.952' N	81° 20.160' W
COM034-P05	COM034	292230000016009	SHOWALTER FLYING SERVICE (FBO)	391 HERNDON AV	Yes	28° 32.946' N	81° 20.257' W
COM034-P06	COM034	292230000016009	SHOWALTER FLYING SERVICE (FBO)	391 HERNDON AV	Yes	28° 32.925' N	81° 20.308' W
COM034-P07	COM034	292230000016009	SHOWALTER FLYING SERVICE (FBO)	391 HERNDON AV	Yes	28° 32.936' N	81° 20.318' W

City of Orlando ADA Transition Plan  
City Owned Parking Lots Listing

Parking ID	Site ID	Parcel ID	Property Name	Property Address	Lease hold	GPS Latitude	GPS Longitude
COM034-P08	COM034	292230000016009	SHOWALTER FLYING SERVICE (FBO)	391 HERNDON AV	Yes	28° 32.961' N	81° 20.358' W
COM034-P09	COM034	292230000016009	SHOWALTER FLYING SERVICE (FBO)	391 HERNDON AV	Yes	28° 32.980' N	81° 20.355' W
COM034-P10	COM034	292230000016009	SHOWALTER FLYING SERVICE (FBO)	391 HERNDON AV	Yes	28° 32.941' N	81° 20.194' W
COM034-P11	COM034	292230000016009	SHOWALTER FLYING SERVICE (FBO)	391 HERNDON AV	Yes	28° 32.934' N	81° 20.219' W
COM034-P12	COM034	292230000016009	SHOWALTER FLYING SERVICE (FBO)	391 HERNDON AV	Yes	28° 32.919' N	81° 20.254' W
COM035-P01	COM035	052430853610025	SOUTHWEST(PARKING LOT SUPPORTS BLDG #439)	TRADEPORT DR	Yes	28° 25.360' N	81° 19.995' W
COM036-P01	COM036	322330000000017	MCCOY NAVY BASE (NAVY EXCHANGE)	8717 AVENUE C	Yes	28° 26.337' N	81° 20.132' W
COM036-P02	COM036	322330000000017	MCCOY NAVY BASE (NAVY EXCHANGE)	8717 AVENUE C	Yes	28° 26.292' N	81° 20.169' W
COM037-P01	COM037	362330000000009	ORLANDO INTERNATIONAL AIRPORT	ONE JEFF FUQUA BV	No	28° 26.826' N	81° 16.738' W
COM038-P01	COM038	282230000010019	KANE FURNITURE	5112 E COLONIAL DR	Yes	28° 33.163' N	81° 19.334' W
COM039-P01	COM039	282230000010002	KANE FURNITURE	5112 E COLONIAL DR	Yes	28° 33.133' N	81° 19.357' W
COM039-P02	COM039	282230000010002	KANE FURNITURE	5112 E COLONIAL DR	Yes	28° 33.176' N	81° 19.384' W
COM039-P03	COM039	282230000010002	KANE FURNITURE	5112 E COLONIAL DR	Yes	28° 33.184' N	81° 19.373' W
COM040-P01	COM040	262229000000153	UCF SCHOOL OF FILM AND DIGITAL MEDIA	500 BENTLEY ST	Yes	28° 32.791' N	81° 23.221' W
COM041-P01	COM041	262229254700010	SURFACE PARKING	323 N PARRAMORE AV	Yes	28° 32.787' N	81° 23.328' W
COM041-P02	COM041	262229254700010	NAP FORD COMMUNITY SCHOOL	648 BENTLEY ST	Yes	28° 32.797' N	81° 23.297' W
COM041-P03	COM041	262229254700010	NAP FORD COMMUNITY SCHOOL	648 BENTLEY ST	Yes	28° 32.797' N	81° 23.266' W
COM042-P01	COM042	322330000010000	CESSNA AIRCRAFT COMPANY	4134 BEAR RD	Yes	28° 26.824' N	81° 19.940' W
COM042-P02	COM042	322330000010000	CESSNA AIRCRAFT COMPANY	4134 BEAR RD	Yes	28° 26.874' N	81° 19.898' W
COM044-P01	COM044	202229000000049	CHILDREN'S SAFETY VILLAGE	910 FAIRVILLA RD	Yes	28° 33.314' N	81° 25.942' W
COM044-P02	COM044	202229000000049	CHILDREN'S SAFETY VILLAGE	910 FAIRVILLA RD	Yes	28° 33.351' N	81° 25.906' W
COM046-P01	COM046	052430853200003	ASIG FUEL FARM BLDG#307,318,319,&320	3788 EXPRESS ST	Yes	28° 25.582' N	81° 20.114' W
COM046-P02	COM046	052430853200003	ASIG FUEL FARM BLDG#307,318,319,&320	3788 EXPRESS ST	Yes	28° 25.567' N	81° 20.144' W
COM046-P03	COM046	052430853200003	ASIG FUEL FARM BLDG#307,318,319,&320	3788 EXPRESS ST	Yes	28° 25.546' N	81° 20.124' W
COM047-P01	COM047	322330000010002	FLIGHTSAFETY INTERNATIONAL	4105 BEAR RD	Yes	28° 26.977' N	81° 19.872' W
COM047-P02	COM047	322330000010002	FLIGHTSAFETY INTERNATIONAL	4105 BEAR RD	Yes	28° 26.973' N	81° 19.918' W
COM048-P01	COM048	082430726810003	SOUTHWEST-(F/K/A AIR TRAN-BLDG #490)	4170 SOUTH AIRSIDE DR	Yes	28° 24.546' N	81° 19.848' W
COM048-P02	COM048	082430726810003	SOUTHWEST-(F/K/A AIR TRAN-BLDG #490)	4170 SOUTH AIRSIDE DR	Yes	28° 24.574' N	81° 19.789' W
COM048-P03	COM048	082430726810003	SOUTHWEST-(F/K/A AIR TRAN-BLDG #490)	4170 SOUTH AIRSIDE DR	Yes	28° 24.491' N	81° 19.840' W
COM049-P01	COM049	082430726810000	FEDERAL EXPRESS CORPORATION	10455 TRADEPORT DR	Yes	28° 24.957' N	81° 20.137' W
COM049-P02	COM049	082430726810000	FEDERAL EXPRESS CORPORATION	10455 TRADEPORT DR	Yes	28° 24.968' N	81° 20.012' W
COM049-P03	COM049	082430726810000	FEDERAL EXPRESS CORPORATION	10455 TRADEPORT DR	Yes	28° 24.926' N	81° 19.985' W
COM050-P01	COM050	292230000016005	COLONIAL PROMENADE SHOPPING CENTER	4600 E COLONIAL DR	Yes	28° 33.173' N	81° 19.723' W
COM050-P02	COM050	292230000016005	COLONIAL PROMENADE SHOPPING CENTER	4600 E COLONIAL DR	Yes	28° 33.174' N	81° 19.909' W
COM051-P01	COM051	322330000000021	NAVY EXCHANGE GARDEN CENTER	8703 AVENUE C	Yes	28° 26.402' N	81° 20.127' W
COM051-P02	COM051	322330000000021	NAVY EXCHANGE GARDEN CENTER	8703 AVENUE C	Yes	28° 26.410' N	81° 20.182' W
COM054-P01	COM054	242329733200011	FOP LODGE #25	5505 HANSEL AV	Yes	28° 28.793' N	81° 22.146' W
COM054-P02	COM054	242329733200011	FOP LODGE #25	5505 HANSEL AV	Yes	28° 28.783' N	81° 22.188' W
COM058-P01	COM058	292230000010035	SHELTAIR ORLANDO AIR CENTER INC	83 NILSON WY	Yes	28° 32.959' N	81° 20.634' W

City of Orlando ADA Transition Plan  
City Owned Parking Lots Listing

Parking ID	Site ID	Parcel ID	Property Name	Property Address	Lease hold	GPS Latitude	GPS Longitude
COM058-P02	COM058	292230000010035	SHELTAIR ORLANDO AIR CENTER INC	83 NILSON WY	Yes	28° 32.893' N	81° 20.691' W
COM058-P03	COM058	292230000010035	SHELTAIR ORLANDO AIR CENTER INC	83 NILSON WY	Yes	28° 32.773' N	81° 20.612' W
COM058-P04	COM058	292230000010035	SHELTAIR ORLANDO AIR CENTER INC	83 NILSON WY	Yes	28° 32.870' N	81° 20.616' W
COM058-P05	COM058	292230000010035	SHELTAIR ORLANDO AIR CENTER INC	83 NILSON WAY	Yes	28° 32.941' N	81° 20.611' W
COM059-P01	COM059	302229000010046	GFS MARKETPLACE	4022 E COLONIAL DR	Yes	28° 33.187' N	81° 20.092' W
COM060-P01	COM060	302229000010047	WAWA	4100 E COLONIAL DR	Yes	28° 33.166' N	81° 20.058' W
EDU002-P01	EDU002	262229632600010	FORMER ORLANDO ARENA SITE(PARKING LOT)	630 W AMELIA ST	No	28° 32.943' N	81° 23.305' W
ENT001-P01	ENT001	272229134900010	FLORIDA CITRUS BOWL STADIUM	1610 W CHURCH ST	No	28° 32.245' N	81° 24.205' W
ENT001-P02	ENT001	272229134900010	FLORIDA CITRUS BOWL STADIUM	1610 W CHURCH ST	No	28° 32.247' N	81° 24.116' W
ENT001-P03	ENT001	272229134900010	TINKER FIELD	317 S TAMPA AV	No	28° 32.217' N	81° 24.108' W
ENT002-P01	ENT002	262229630501000	AMWAY CENTER	400 W CHURCH ST	No	28° 32.369' N	81° 22.988' W
ENT003-P01	ENT003	262229075800010	BOB CARR PERFORMING ARTS CTR	401 W LIVINGSTON ST	No	28° 32.830' N	81° 23.166' W
ENT003-P02	ENT003	262229075800010	BOB CARR PERFORMING ARTS CTR	401 W LIVINGSTON ST	No	28° 32.892' N	81° 23.103' W
ENT003-P03	ENT003	262229075800010	BOB CARR PERFORMING ARTS CTR	401 W LIVINGSTON ST	No	28° 32.885' N	81° 23.007' W
ENT004-P01	ENT004	292235555001000	DR. PHILLIPS CENTER	445 S MAGNOLIA AV	No	28° 32.285' N	81° 22.573' W
ENT004-P02	ENT004	292235555001000	DR. PHILLIPS CENTER	445 S MAGNOLIA AV	No	28° 32.267' N	81° 22.572' W
FED001-P01	FED001	082430726810002	U S POSTAL SERVICE	10401 POST OFFICE BV	No	28° 25.069' N	81° 19.847' W
FED001-P02	FED001	082430726810002	U S POSTAL SERVICE	10401 POST OFFICE BV	Yes	28° 24.964' N	81° 19.837' W
FED001-P03	FED001	082430726810002	U S POSTAL SERVICE	10401 POST OFFICE BV	Yes	28° 24.907' N	81° 19.866' W
FED001-P04	FED001	082430726810002	U S POSTAL SERVICE	10401 POST OFFICE BV	Yes	28° 24.967' N	81° 19.934' W
PAR002-P01	PAR002	292235560401020	AMWAY CENTER GOLD LOT	508 W SOUTH ST	No	28° 32.284' N	81° 23.113' W
PAR003-P01	PAR003	262229926800044	VACANT COMMERCIAL (MUNICIPAL)	531 W JACKSON ST	No	28° 32.371' N	81° 23.174' W
PAR005-P01	PAR005	302230764003050	VACANT -FKA FAA ILS BLDG	2613 E SOUTH ST	No	28° 32.337' N	81° 20.950' W
PAR007-P01	PAR007	332330000010009	ORLANDO INTERNATIONAL AIRPORT	ONE JEFF FUQUA BV	No	28° 27.041' N	81° 19.010' W
PAR008-P01	PAR008	242229582004440	OUC-PARKING LOT	700 MONTANA ST	No	28° 33.714' N	81° 22.082' W
PAR009-P01	PAR009	322330634700030	CITY OF ORLANDO GOAA	8601 AVENUE C	No	28° 26.562' N	81° 20.173' W
PAR011-P01	PAR011	042229875310011	TROTTER'S PARK	2101 LEE RD	No	28° 36.057' N	81° 24.744' W
PAR013-P01	PAR013	292235817200890	CITY OF ORLANDO PARKING LOT	989 PIEDMONT ST (Approx)	No	28° 31.802' N	81° 23.545' W
PAR015-P01	PAR015	262229160608011	CITY OF ORLANDO PARKING	630 W CONCORD ST	No	28° 33.025' N	81° 23.160' W
PAR015-P02	PAR015	262229160608011	CITY OF ORLANDO PARKING	630 W CONCORD ST	No	28° 33.024' N	81° 23.236' W
PAR015-P03	PAR015	262229160608011	CITY OF ORLANDO PARKING	630 W CONCORD ST	No	28° 33.021' N	81° 23.299' W
PAR016-P01	PAR016	272229000000033	TINKER FIELD VACANT COMMERCIAL (MUNICIPAL)	1404 W CHURCH ST	No	28° 32.393' N	81° 23.958' W
PAR016-P02	PAR016	272229000000033	TINKER FIELD VACANT COMMERCIAL (MUNICIPAL)	1404 W CHURCH ST	No	28° 32.328' N	81° 23.967' W
PAR017-P01	PAR017	042329902104100	SURFACE PARKING (CITY OF ORLANDO)	1828 MABLE BUTLER AV	No	28° 31.235' N	81° 25.269' W
PAR018-P01	PAR018	262229673201001	CITY - MONTHLY PERMIT SURFACE PARKING	123 W PINE ST	No	28° 32.500' N	81° 22.878' W
PAR019-P01	PAR019	322330000000002	GOAA	4400 MCCOY RD	No	28° 26.848' N	81° 20.105' W
PAR019-P02	PAR019	322330000000002	GOAA	4400 MCCOY RD	No	28° 26.727' N	81° 20.094' W
PAR019-P03	PAR019	322330000000002	GOAA	4400 MCCOY RD	No	28° 26.717' N	81° 20.178' W
PAR019-P04	PAR019	322330000000002	GOAA	4400 MCCOY RD	No	28° 26.849' N	81° 20.181' W

City of Orlando ADA Transition Plan  
City Owned Parking Lots Listing

Parking ID	Site ID	Parcel ID	Property Name	Property Address	Lease hold	GPS Latitude	GPS Longitude
PAR019-P05	PAR019	32233000000002	GOAA	4400 MCCOY RD	No	28° 26.951' N	81° 20.165' W
PAR020-P01	PAR020	352229674003001	CHAPMAN CT PARKING LOT	524 W SOUTH ST	No	28° 32.281' N	81° 23.148' W
PAR021-P01	PAR021	262229926800035	VACANT COMMERCIAL (MUNICIPAL)	540 W CHURCH ST	No	28° 32.393' N	81° 23.148' W
PAR022-P01	PAR022	052430000000005	VACANT WAREHOUSE-FKA MCCOY NAVY BASE	AVENUE C	No	28° 26.063' N	81° 20.470' W
PAR025-P01	PAR025	262229926800051	CITY OF ORLANDO PARKING	588 W CHURCH ST	No	28° 32.395' N	81° 23.185' W
PAR026-P01	PAR026	262229859600002	PARKING LOT AT KEVIN TYJESKI PARK	82 E LIVINGSTON ST	No	28° 32.844' N	81° 22.636' W
PAR026-P02	PAR026	262229859600002	PARKING LOT AT KEVIN TYJESKI PARK	341 N MAGNOLIA AV	No	28° 32.819' N	81° 22.641' W
PAR026-P03	PAR026	262229859600002	PARKING LOT AT KEVIN TYJESKI PARK	82 E LIVINGSTON ST	No	28° 32.829' N	81° 22.643' W
PAR027-P01	PAR027	262229226501000	MUNICIPAL PARKING LOT	522 W CENTRAL BV	No	28° 32.490' N	81° 23.180' W
PAR028-P01	PAR028	292304902105010	CITY OF ORLANDO PARKING LOT	3558 HAGE WY	No	28° 31.237' N	81° 25.242' W
PAR029-P01	PAR029	322330000000025	GOAA	8354 DAETWYLER DR	No	28° 26.712' N	81° 20.253' W
PAR030-P01	PAR030	262229124101000	DOWNTOWN MARRIOTT LEASEHOLD- PARKING	400 W LIVINGSTON ST	Yes	28° 32.824' N	81° 23.008' W
PAR031-P01	PAR031	282230000000024	PARKING LOT FOR BLDG 610 & 612	160 GEORGE DESALVIA WY	No	28° 32.650' N	81° 19.309' W
PAR032-P01	PAR032	352229076801082	FLEET MAINTENANCE PARKING LOT	1001 S WESTMORELAND DR	No	28° 31.776' N	81° 23.568' W
PAR033-P01	PAR033	032430000000002	ORLANDO INTERNATIONAL AIRPORT	ONE JEFF FUQUA BV	No	28° 26.942' N	81° 17.536' W
PSF001-P01	PSF001	262229673203011	ORLANDO POLICE HEADQUARTERS	100 S HUGHEY AV	No	28° 32.509' N	81° 23.005' W
PSF001-P02	PSF001	262229673203011	ORLANDO POLICE HEADQUARTERS	100 S HUGHEY AV	No	28° 32.491' N	81° 23.026' W
PSF001-P03	PSF001	262229673203011	ORLANDO POLICE HEADQUARTERS	100 S HUGHEY AV	No	28° 32.452' N	81° 23.021' W
PSF002-P01	PSF002	142229016023110	CITY OF ORLANDO FIRE STATION #3	2406 ELIZABETH AV	No	28° 34.398' N	81° 23.105' W
PSF004-P01	PSF004	242229843600020	CITY OF ORLANDO FIRE STATION #4	900 N FERN CREEK AV	No	28° 33.419' N	81° 21.656' W
PSF005-P01	PSF005	022329527208040	CITY OF ORLANDO FIRE STATION #5	1818 S ORANGE AV	No	28° 31.232' N	81° 22.610' W
PSF007-P01	PSF007	212330506000010	FIRE STATION #8	6651 SHOALCREEK DR	No	28° 28.006' N	81° 18.945' W
PSF008-P01	PSF008	182329000000009	CITY OF ORLANDO FIRE STATION #10	5655 VINELAND RD	No	28° 29.022' N	81° 27.366' W
PSF009-P01	PSF009	362228562500220	CITY OF ORLANDO FIRE STATION #12	1588 PARK CENTER DR	No	28° 31.387' N	81° 28.173' W
PSF009-P02	PSF009	362228562500220	CITY OF ORLANDO FIRE STATION #12	1588 PARK CENTER DR	No	28° 31.443' N	81° 28.179' W
PSF010-P01	PSF010	182331195700010	CITY OF ORLANDO FIRE STATION #14	5450 S ECONLOCKHATCHEE TR	No	28° 29.043' N	81° 15.049' W
PSF010-P02	PSF010	182331195700010	CITY OF ORLANDO FIRE STATION #14	5450 S ECONLOCKHATCHEE TR	No	28° 29.059' N	81° 15.026' W
PSF011-P01	PSF011	332230215300020	CITY OF ORLANDO FIRE STATION #11	4911 CURRY FORD RD	No	28° 31.468' N	81° 19.504' W
PSF011-P02	PSF011	332230215300020	CITY OF ORLANDO FIRE STATION #11	4911 CURRY FORD RD	No	28° 31.499' N	81° 19.511' W
PSF012-P01	PSF012	052430000000001	CITY OF ORLANDO FIRE STATION #13	3464 5TH ST	No	28° 26.110' N	81° 20.399' W
PSF013-P01	PSF013	352229817200380	ORLANDO FIRE DEPARTMENT-EMS DIVISION	911 S WESTMORELAND DR	No	28° 31.852' N	81° 23.560' W
PSF014-P01	PSF014	082431923603001	CITY OF ORLANDO FIRE STATION #15	10199 NARCOOSSEE RD	No	28° 25.141' N	81° 14.587' W
PSF015-P01	PSF015	232430493701000	CITY OF ORLANDO FIRE STATION # 16	12375 LAKE NONA GATEWAY RD	No	28° 23.231' N	81° 16.695' W
PSF015-P02	PSF015	232430493701000	CITY OF ORLANDO FIRE STATION # 16	12375 LAKE NONA GATEWAY RD	No	28° 23.224' N	81° 16.721' W
PSF016-P01	PSF016	162329566700910	MILLENNIA FIRE STATION #17	3691 MILLENIA BV	No	28° 29.615' N	81° 25.285' W
PSF016-P02	PSF016	162329566700910	MILLENNIA FIRE STATION #17	3691 MILLENIA BV	No	28° 29.605' N	81° 25.259' W
PSF016-P03	PSF016	162329566700910	MILLENNIA FIRE STATION #17	3691 MILLENIA BV	No	28° 29.637' N	81° 25.290' W
PSF017-P01	PSF017	332229270001000	CITY OF ORLANDO FIRE STATION #7	601 S GOLDWYN AV	No	28° 32.032' N	81° 25.035' W
PSF017-P02	PSF017	332229270001000	CITY OF ORLANDO FIRE STATION #7	601 S GOLDWYN AV	No	28° 32.029' N	81° 25.065' W

City of Orlando ADA Transition Plan  
City Owned Parking Lots Listing

Parking ID	Site ID	Parcel ID	Property Name	Property Address	Lease hold	GPS Latitude	GPS Longitude
PSF017-P03	PSF017	332229270001000	CITY OF ORLANDO FIRE STATION #7	601 S GOLDWYN AV	No	28° 32.041' N	81° 25.065' W
PSF019-P01	PSF019	302230000000003	CITY OF ORLANDO FIRE STATION #6	3113 E ROBINSON ST	No	28° 32.809' N	81° 20.647' W
PSF019-P02	PSF019	302230000000003	CITY OF ORLANDO FIRE STATION #6	3113 E ROBINSON ST	No	28° 32.777' N	81° 20.652' W
PSF020-P01	PSF020	282230000000022	CITY OF ORLANDO EOC	110 GEORGE DESALVIA WY	No	28° 32.715' N	81° 19.277' W
PSF020-P02	PSF020	282230000000022	CITY OF ORLANDO EOC	110 GEORGE DESALVIA WY	No	28° 32.719' N	81° 19.219' W
PSF020-P03	PSF020	282230000000022	CITY OF ORLANDO EOC	110 GEORGE DESALVIA WY	No	28° 32.735' N	81° 19.246' W
PSF020-P04	PSF020	282230000000022	CITY OF ORLANDO EOC	110 GEORGE DESALVIA WY	No	28° 32.742' N	81° 19.253' W
PSF021-P01	PSF021	082229125900120	FIRE STATION #9	3860 CENTER LP	No	28° 35.245' N	81° 25.616' W
PSF022-P01	PSF022	362228262500130	ORLANDO PD SOUTHWEST COMM. OFFICE	6440 RALEIGH ST	No	28° 31.581' N	81° 28.206' W
PSF022-P02	PSF022	362228262500130	ORLANDO PD SOUTHWEST COMM. OFFICE	6440 RALEIGH ST	No	28° 31.584' N	81° 28.228' W
PSF022-P03	PSF022	362228262500130	ORLANDO PD SOUTHWEST COMM. OFFICE	6440 RALEIGH ST	No	28° 31.565' N	81° 28.221' W
PSF022-P04	PSF022	362228262500130	ORLANDO PD SOUTHWEST COMM. OFFICE	6440 RALEIGH ST	No	28° 31.572' N	81° 28.208' W
PSF023-P01	PSF023	272229598415001	ORLANDO FIRE STATION #2	1203 W ROBINSON ST	No	28° 32.764' N	81° 23.726' W
PSF023-P02	PSF023	272229598415001	ORLANDO FIRE STATION #2	1203 W ROBINSON ST	No	28° 32.792' N	81° 23.759' W
PSF023-P03	PSF023	272229598415001	ORLANDO FIRE STATION #2	1203 W ROBINSON ST	No	28° 32.752' N	81° 23.738' W
PSF024-P01	PSF024	342229873800010	ORLANDO POLICE DEPARTMENT	1250 W SOUTH ST	No	28° 32.237' N	81° 23.739' W
PSF024-P02	PSF024	342229873800010	ORLANDO POLICE DEPARTMENT	1250 W SOUTH ST	No	28° 32.244' N	81° 23.786' W
PSF024-P03	PSF024	342229873800010	ORLANDO POLICE DEPARTMENT	1250 W SOUTH ST	No	28° 32.260' N	81° 23.761' W
PSF024-P04	PSF024	342229873800010	ORLANDO POLICE DEPARTMENT	1250 W SOUTH ST	No	28° 32.284' N	81° 23.754' W
PSF025-P01	PSF025	182229122800010	CITY OF ORLANDO POLICE STATION	4801 SILVER STAR RD	No	28° 34.719' N	81° 26.740' W
PSF025-P02	PSF025	182229122800010	CITY OF ORLANDO POLICE STATION	4801 SILVER STAR RD	No	28° 34.710' N	81° 26.740' W
REC001-P01	REC001	282230350300010	PARK OF THE AMERICAS	201 ANDES AV	No	28° 32.457' N	81° 19.136' W
REC003-P01	REC003	342230250000010	ENGELWOOD PARK	6131 APPIAN WY	No	28° 32.219' N	81° 18.033' W
REC004-P01	REC004	342230000000060	ENGLEWOOD NEIGHBORHOOD CENTER	6123 LA COSTA DR	No	28° 31.711' N	81° 18.105' W
REC011-P01	REC011	142229204801010	ALBERT PARK	2410 EDGEWATER DR	No	28° 34.398' N	81° 23.400' W
REC015-P01	REC015	172329566000002	CITY OF ORLANDO- MILLENIA LAKES	MILLENIA LAKES BV (5402)	No	28° 29.121' N	81° 26.197' W
REC016-P01	REC016	012329892400010	WADEVIEW PARK	500 E HARDING ST	No	28° 31.068' N	81° 22.090' W
REC018-P01	REC018	342229943601010	JOHN H JACKSON COMMUNITY CENTER	1002 CARTER ST	No	28° 32.044' N	81° 23.613' W
REC018-P02	REC018	342229943601010	JOHN H JACKSON COMMUNITY CENTER	1002 CARTER ST	No	28° 31.994' N	81° 23.669' W
REC020-P01	REC020	252229000000082	LAKE EOLA PARK	105 N ROSALIND AV	No	28° 32.688' N	81° 22.513' W
REC020-P02	REC020	252229000000082	LAKE EOLA PARK	105 N ROSALIND AV	No	28° 32.684' N	81° 22.525' W
REC022-P01	REC022	112229305620072	DUBSDREAD COUNTRY CLUB GOLF COURSE	549 W PAR ST	Yes	28° 35.004' N	81° 23.236' W
REC022-P02	REC022	112229305620072	DUBSDREAD COUNTRY CLUB GOLF COURSE	549 W PAR ST	Yes	28° 35.039' N	81° 23.253' W
REC023-P01	REC023	242229836400013	GASTON EDWARDS PARK	1414 N ORANGE AV	No	28° 33.693' N	81° 22.441' W
REC023-P02	REC023	242229836400013	GASTON EDWARDS PARK	1414 N ORANGE AV	No	28° 33.892' N	81° 22.398' W
REC023-P03	REC023	242229836400013	GASTON EDWARDS PARK	1414 N ORANGE AV	No	28° 33.909' N	81° 22.390' W
REC024-P01	REC024	262229000000007	DOWNTOWN RECREATION COMPLEX-ORLANDO TENNIS CENTER	649 BENTLEY ST	No	28° 32.833' N	81° 23.335' W
REC024-P02	REC024	262229000000007	DOWNTOWN RECREATION COMPLEX-ORLANDO TENNIS CENTER	649 BENTLEY ST	No	28° 32.817' N	81° 23.304' W
REC024-P03	REC024	262229000000007	DOWNTOWN RECREATION COMPLEX-ORLANDO TENNIS CENTER	649 BENTLEY ST	No	28° 32.827' N	81° 23.273' W

City of Orlando ADA Transition Plan  
City Owned Parking Lots Listing

Parking ID	Site ID	Parcel ID	Property Name	Property Address	Lease hold	GPS Latitude	GPS Longitude
REC024-P04	REC024	26222900000007	DOWNTOWN RECREATION COMPLEX-ORLANDO TENNIS CENTER	649 BENTLEY ST	No	28° 32.855' N	81° 23.262' W
REC025-P01	REC025	262229112700010	CALLAHAN NEIGHBORHOOD CENTER	101 N PARRAMORE AV	No	28° 32.676' N	81° 23.305' W
REC025-P02	REC025	262229112700010	CALLAHAN NEIGHBORHOOD CENTER	101 N PARRAMORE AV	No	28° 32.668' N	81° 23.244' W
REC025-P03	REC025	262229112700010	CALLAHAN NEIGHBORHOOD CENTER	101 N PARRAMORE AV	No	28° 32.644' N	81° 23.306' W
REC027-P01	REC027	242229582206020	COLONIALTOWN NBHD CTR & POOL	1515 LAKE HIGHLAND DR	No	28° 33.698' N	81° 21.664' W
REC031-P01	REC031	362229948403000	BEARDALL SENIOR CENTER	800 DELANEY AV	No	28° 31.925' N	81° 22.497' W
REC031-P02	REC031	362229948403000	BEARDALL SENIOR CENTER	800 DELANEY AV	No	28° 31.925' N	81° 22.533' W
REC031-P03	REC031	362229948403000	BEARDALL SENIOR CENTER	800 DELANEY AV	No	28° 31.918' N	81° 22.528' W
REC031-P04	REC031	362229948403000	BEARDALL SENIOR CENTER	800 DELANEY AV	No	28° 31.887' N	81° 22.535' W
REC033-P01	REC033	342230367400010	LEROY HOEQUIST PARK	1450 S ALDER AV	No	28° 31.566' N	81° 17.776' W
REC036-P01	REC036	042329219800010	JAMES R. SMITH NEIGHBORHOOD CENTER	1723 BRUTON BLVD	No	28° 31.226' N	81° 25.537' W
REC037-P01	REC037	332229901805001	L. CLAUDIA ALLEN SENIOR CENTER	1840 MABLE BUTLER AV	No	28° 31.203' N	81° 25.230' W
REC038-P01	REC038	352229311201000	GRAND AVENUE PARK	1488 S PARRAMORE AV	No	28° 31.497' N	81° 23.353' W
REC038-P02	REC038	352229311201000	GRAND AVENUE PARK	1488 S PARRAMORE AV	No	28° 31.563' N	81° 23.383' W
REC039-P01	REC039	332229000000119	GILBERT MCQUEEN PARK	630 MCQUEEN PARK LN	No	28° 32.080' N	81° 25.377' W
REC041-P01	REC041	302230765610010	LANGFORD PARK	1808 E CENTRAL BV	No	28° 32.450' N	81° 21.560' W
REC041-P02	REC041	302230765610010	LANGFORD PARK	1808 E CENTRAL BV	No	28° 32.455' N	81° 21.431' W
REC041-P03	REC041	302230765610010	LANGFORD PARK	1808 E CENTRAL BV	No	28° 32.561' N	81° 21.381' W
REC041-P04	REC041	302230765610010	LANGFORD PARK	1808 E CENTRAL BV	No	28° 32.561' N	81° 21.444' W
REC044-P01	REC044	132229513205020	LOCH HAVEN NEIGHBORHOOD CENTER	610 N LAKE FORMOSA DR	No	28° 34.208' N	81° 22.263' W
REC044-P02	REC044	132229513205020	LOCH HAVEN NEIGHBORHOOD CENTER	610 N LAKE FORMOSA DR	No	28° 34.231' N	81° 22.212' W
REC045-P01	REC045	232229130400030	ORLANDO CHAMBER OF COMMERCE/SEN BETH JOHNSON PARK	75 S IVANHOE BLVD	Yes	28° 33.607' N	81° 22.655' W
REC046-P01	REC046	342229050900010	GEORGE BARKER PARK	2000 MONTE CARLO TR	No	28° 31.821' N	81° 24.369' W
REC046-P02	REC046	342229050900010	GEORGE BARKER PARK	2000 MONTE CARLO TR	No	28° 31.746' N	81° 24.332' W
REC047-P01	REC047	282330003700004	AIRPORT LAKES PARK	7000 SHADOWRIDGE DR	No	28° 27.626' N	81° 18.928' W
REC048-P01	REC048	202229564600010	NORTH WEST COMMUNITY CENTER FKS HAL MARSTON	3933 W D JUDGE DR	No	28° 33.698' N	81° 25.679' W
REC048-P02	REC048	202229564600010	NORTH WEST COMMUNITY CENTER FKS HAL MARSTON	3933 W D JUDGE DR	No	28° 33.621' N	81° 25.705' W
REC048-P03	REC048	202229564600010	NORTH WEST COMMUNITY CENTER FKS HAL MARSTON	3933 W D JUDGE DR	No	28° 33.603' N	81° 25.658' W
REC048-P04	REC048	202229564600010	NORTH WEST COMMUNITY CENTER FKS HAL MARSTON	3933 W D JUDGE DR	No	28° 33.624' N	81° 25.672' W
REC048-P05	REC048	202229564600010	NORTH WEST COMMUNITY CENTER FKS HAL MARSTON	3933 W D JUDGE DR	No	28° 33.658' N	81° 25.688' W
REC050-P01	REC050	142233000000001	ORLANDO WETLANDS PARK	25155 WHEELER RD	No	28° 34.181' N	80° 59.797' W
REC050-P02	REC050	142233000000001	ORLANDO WETLANDS PARK	25155 WHEELER RD	No	28° 34.167' N	80° 59.692' W
REC051-P01	REC051	182230506700020	LEU GARDENS	1730 N FOREST AV	No	28° 33.997' N	81° 21.349' W
REC052-P01	REC052	182230506700010	GARDEN HOUSE @ LEU GARDENS	1920 N FOREST AV	No	28° 34.150' N	81° 21.356' W
REC052-P02	REC052	182230506700010	GARDEN HOUSE @ LEU GARDENS	1920 N FOREST AV	No	28° 34.191' N	81° 21.354' W
REC053-P01	REC053	042229000000007	LAKE FAIRVIEW REC CENTER & PARK	1905 LEE RD	No	28° 35.813' N	81° 24.829' W
REC053-P02	REC053	042229000000007	LAKE FAIRVIEW REC CENTER & PARK	1905 LEE RD	No	28° 35.890' N	81° 24.818' W
REC054-P01	REC054	052229773400010	ROSEMONT COMMUNITY CENTER & POOL	4876 ROSE BAY DR	No	28° 36.107' N	81° 26.398' W
REC054-P02	REC054	052229773400010	ROSEMONT COMMUNITY CENTER & POOL	4876 ROSE BAY DR	No	28° 36.026' N	81° 26.374' W

City of Orlando ADA Transition Plan  
City Owned Parking Lots Listing

Parking ID	Site ID	Parcel ID	Property Name	Property Address	Lease hold	GPS Latitude	GPS Longitude
REC054-P03	REC054	052229773400010	ROSEMONT COMMUNITY CENTER & POOL	4876 ROSE BAY DR	No	28° 36.092' N	81° 26.364' W
REC054-P04	REC054	292205773400010	ROSEMONT COMMUNITY CENTER & POOL	4876 ROSE BAY DR	No	28° 36.072' N	81° 26.365' W
REC054-P05	REC054	292205773400010	ROSEMONT COMMUNITY CENTER & POOL	4876 ROSE BAY DR	No	28° 36.026' N	81° 26.363' W
REC055-P01	REC055	142229726600010	COLLEGE PARK COMMUNITY CENTER AND POOL	2393 ELIZABETH AV	No	28° 34.346' N	81° 23.084' W
REC056-P01	REC056	292230000000001	JOE KITTINGER PARK	305 S CRYSTAL LAKE DR	No	28° 32.345' N	81° 20.574' W
REC057-P01	REC057	322230000000013	LAKE UNDERHILL PARK	4335 LAKE UNDERHILL RD	No	28° 32.263' N	81° 19.935' W
REC058-P01	REC058	332230571009020	DEMETREE PARK	602 SANTIAGO AV	No	28° 32.048' N	81° 19.152' W
REC058-P02	REC058	332230571009020	DEMETREE PARK	602 SANTIAGO AV	No	28° 31.905' N	81° 19.095' W
REC061-P01	REC061	322330823500010	SOUTHPORT COMMUNITY PARK	8432 DAETWYLER DR	No	28° 26.642' N	81° 20.343' W
REC061-P02	REC061	322330823500010	SOUTHPORT COMMUNITY PARK	8432 DAETWYLER DR	No	28° 26.691' N	81° 20.344' W
REC062-P01	REC062	272230000000076	YUCATAN PARK	6400 YUCATAN DR	No	28° 32.728' N	81° 17.787' W
REC063-P01	REC063	342229927201010	PARK - LORNA DOONE PARK	117 S TAMPA AV	No	28° 32.443' N	81° 24.283' W
REC064-P01	REC064	172230052400178	BLUE JACKET PARK	2501 GENERAL REES AV	No	28° 34.555' N	81° 20.377' W
REC064-P02	REC064	172230052400178	BLUE JACKET PARK	2501 GENERAL REES AV	No	28° 34.617' N	81° 20.378' W
REC065-P01	REC065	302230725401000	ORLANDO FESTIVAL PARK	2911 E ROBINSON ST	No	28° 32.776' N	81° 20.817' W
REC066-P01	REC066	332229078004001	DR L SYLVESTER HANKINS PARK	3410 COLUMBIA ST	No	28° 31.588' N	81° 25.195' W
REC066-P02	REC066	332229078004001	DR L SYLVESTER HANKINS PARK	3410 COLUMBIA ST	No	28° 31.532' N	81° 25.194' W
REC067-P01	REC067	332229000000129	HANKINS PARK	1401 LAKE PARK CT	No	28° 31.559' N	81° 25.068' W
REC068-P01	REC068	332230217500010	DOVER SHORES COMMUNITY CENTER	1400 GASTON FOSTER RD	No	28° 31.558' N	81° 19.534' W
REC069-P01	REC069	292229000000053	IVEY LANE REC CENTER	291 SILVERTON ST	No	28° 32.707' N	81° 26.305' W
REC070-P01	REC070	032329140100010	CLEAR LAKE PARK	2301 29TH ST	No	28° 30.785' N	81° 24.495' W
REC071-P01	REC071	272229000000098	LAKE LORNA DOONE PARK	1403 W CHURCH ST	No	28° 32.443' N	81° 24.031' W
REC071-P02	REC071	272229000000098	LAKE LORNA DOONE PARK	1403 W CHURCH ST	No	28° 32.469' N	81° 24.052' W
REC073-P01	REC073	162230051000346	PARK - VETERAN'S MEMORIAL PARK	2380 LAKE BALDWIN LN	No	28° 34.716' N	81° 19.470' W
REC074-P01	REC074	172230052500189	BALDWIN PARK- LANDSCAPE BUFFER	2315 MEETING PL	No	28° 34.439' N	81° 19.878' W
REC076-P01	REC076	052431249214000	EAST PARK	10193 LAKE DISTRICT LN	No	28° 25.382' N	81° 13.890' W
REC082-P01	REC082	042229875300010	TROTTER'S PARK	1905 LEE RD	No	28° 36.070' N	81° 24.966' W
REC082-P02	REC082	042229875300010	TROTTER'S PARK	1905 LEE RD	No	28° 36.061' N	81° 24.698' W
REC083-P01	REC083	322327000000010	ORANGE COUNTY NATIONAL GOLF COURSE	16100 PHIL RITSON WY	No	28° 26.571' N	81° 37.739' W
REC083-P02	REC083	322327000000010	ORANGE COUNTY NATIONAL GOLF COURSE	16100 PHIL RITSON WY	No	28° 26.557' N	81° 37.769' W
REC083-P03	REC083	322327000000010	ORANGE COUNTY NATIONAL GOLF COURSE	16100 PHIL RITSON WY	No	28° 26.618' N	81° 37.828' W
REC083-P04	REC083	322327000000010	ORANGE COUNTY NATIONAL GOLF COURSE	16100 PHIL RITSON WY	No	28° 26.649' N	81° 37.879' W
REC085-P01	REC085	322327000000010	ORANGE COUNTY NATIONAL GOLF COURSE	16100 PHIL RITSON WY	No	28° 26.464' N	81° 37.476' W
REC085-P02	REC085	322327000000010	ORANGE COUNTY NATIONAL GOLF COURSE	16100 PHIL RITSON WY	No	28° 26.480' N	81° 37.462' W
REC085-P03	REC085	322327000000010	ORANGE COUNTY NATIONAL GOLF COURSE	16100 PHIL RITSON WY	No	28° 26.483' N	81° 37.450' W
REC088-P01	REC088	062329226500001	EAGLE'S NEST PARK	5165 METROWEST BV	No	28° 31.068' N	81° 26.997' W
REC088-P02	REC088	062329226500001	EAGLE'S NEST PARK	5165 METROWEST BV	No	28° 30.995' N	81° 26.990' W
REC094-P01	REC094	112328870300010	BILL FREDERICK PARK / FKA TURKEY LAKE PARK	3401 S HIAWASSEE RD	No	28° 30.582' N	81° 29.061' W
REC095-P01	REC095	112328870300010	BILL FREDERICK PARK / FKA TURKEY LAKE PARK	3401 S HIAWASSEE RD	No	28° 30.431' N	81° 29.017' W



City of Orlando ADA Transition Plan  
City Owned Parking Lots Listing

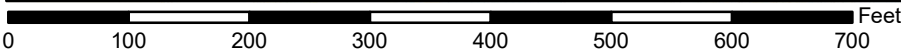
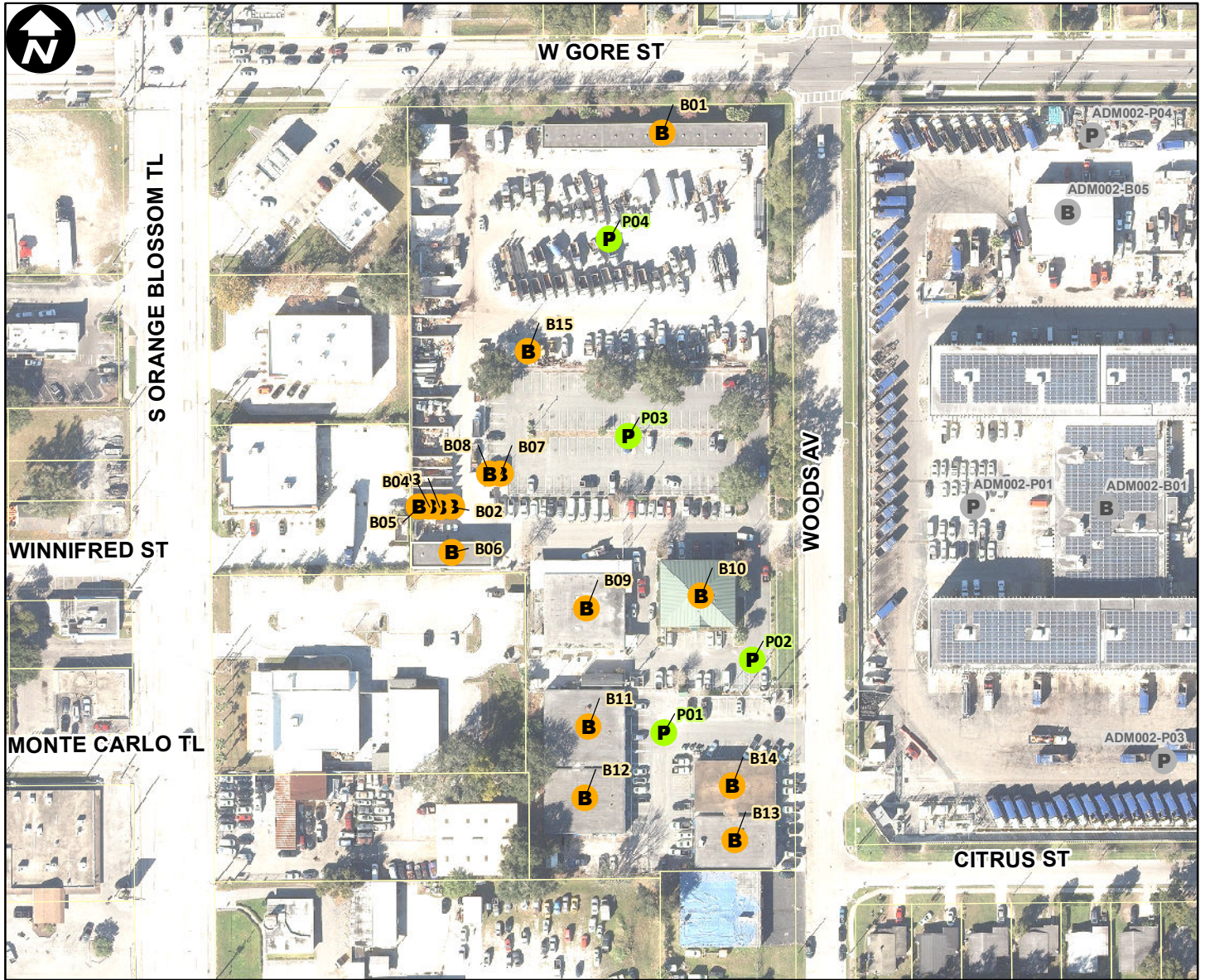
Parking ID	Site ID	Parcel ID	Property Name	Property Address	Lease hold	GPS Latitude	GPS Longitude
REC096-P01	REC096	112328870300010	BILL FREDERICK PARK / FKA TURKEY LAKE PARK	3401 S HIAWASSEE RD	No	28° 30.388' N	81° 28.879' W
REC097-P01	REC097	112328870300010	BILL FREDERICK PARK / FKA TURKEY LAKE PARK	3401 S HIAWASSEE RD	No	28° 30.330' N	81° 28.844' W
REC099-P01	REC099	112328870300010	BILL FREDERICK PARK / FKA TURKEY LAKE PARK	3401 S HIAWASSEE RD	No	28° 30.259' N	81° 28.750' W
REC100-P01	REC100	112328870300010	BILL FREDERICK PARK / FKA TURKEY LAKE PARK	3401 S HIAWASSEE RD	No	28° 30.200' N	81° 28.857' W
REC101-P01	REC101	112328870300010	BILL FREDERICK PARK / FKA TURKEY LAKE PARK	3401 S HIAWASSEE RD	No	28° 30.053' N	81° 28.643' W
REC103-P01	REC103	112328870300010	BILL FREDERICK PARK / FKA TURKEY LAKE PARK	3401 S HIAWASSEE RD	No	28° 30.013' N	81° 28.507' W
REC104-P01	REC104	322330823500020	SOUTHPORT COMMUNITY PARK	3526 BARNSTABLE PL	No	28° 26.361' N	81° 20.564' W
REC104-P02	REC104	322330823500020	SOUTHPORT COMMUNITY PARK	3526 BARNSTABLE PL	No	28° 26.582' N	81° 20.438' W
REC105-P01	REC105	322330823500020	SOUTHPORT COMMUNITY PARK	3526 BARNSTABLE PL	No	28° 26.513' N	81° 20.351' W
REC106-P01	REC106	132229513200001	ORLANDO SCIENCE CENTER	777 E PRINCETON ST	No	28° 34.235' N	81° 21.927' W
REC106-P02	REC106	132229513200001	ORLANDO SCIENCE CENTER	777 E PRINCETON ST	No	28° 34.270' N	81° 21.973' W
REC106-P03	REC106	132229513200001	ORLANDO SCIENCE CENTER	777 E PRINCETON ST	No	28° 34.371' N	81° 22.077' W
REC106-P04	REC106	132229513200001	ORLANDO SCIENCE CENTER	777 E PRINCETON ST	No	28° 34.377' N	81° 22.122' W
REC106-P05	REC106	132229513200001	ORLANDO SCIENCE CENTER	777 E PRINCETON ST	No	28° 34.382' N	81° 21.956' W
REC107-P01	REC107	042229875310013	FREEDOM RIDE LEASE	1905 LEE RD	Yes	28° 36.257' N	81° 24.674' W
REC108-P01	REC108	302309634601000	CITRUS SQUARE NEIGHBORHOOD CENTER	5625 HICKEY DR	No	28° 30.140' N	81° 18.744' W
REC109-P01	REC109	292233460101000	GILBERT McQUEEN PARK	650 WEST LAKE MANN DR	No	28° 32.013' N	81° 25.368' W
REC110-P01	REC110	292213513209041	MENNELLO MUSEUM OF AM. FOLK ART	900 E PRINCETON ST	No	28° 34.217' N	81° 22.017' W
REC110-P02	REC110	292213513209041	ORLANDO SCIENCE CENTER PARKING GARAGE	800 E PRINCETON ST	No	28° 34.267' N	81° 22.106' W
RES001-P01	RES001	262229671500010	CALLAHAN OAKS	651 W JEFFERSON ST	Yes	28° 32.704' N	81° 23.292' W
RES002-P01	RES002	262229208900010	DIVISION OAKS	310 S DIVISION AV	No	28° 32.342' N	81° 23.107' W
RES003-P01	RES003	292226393300010	JACKSON COURT APARTMENTS	523 W JACKSON ST	Yes	28° 32.368' N	81° 23.134' W
RES003-P02	RES003	292226393300010	JACKSON COURT APARTMENTS PARKING	504 W CHURCH ST	Yes	28° 32.394' N	81° 23.108' W
RES007-P01	RES007	202229083300010	BORDEAUX APARTMENTS II	1770 MERCY DR	No	28° 33.975' N	81° 25.862' W
RES008-P01	RES008	202229000000004	BORDEAUX APARTMENTS I	1742 MERCY DR	No	28° 33.951' N	81° 25.962' W
RES008-P02	RES008	202229000000004	BORDEAUX APARTMENTS I	1742 MERCY DR	No	28° 33.963' N	81° 25.925' W
RES008-P03	RES008	202229000000004	BORDEAUX APARTMENTS I	1742 MERCY DR	No	28° 33.954' N	81° 25.897' W
RES008-P04	RES008	202229000000004	BORDEAUX APARTMENTS I	1742 MERCY DR	No	28° 33.964' N	81° 25.871' W
RES009-P01	RES009	202229000000005	LAKESIDE VILLAGE APARTMENTS	1740 MERCY DR	No	28° 33.938' N	81° 25.882' W
RES009-P02	RES009	202229000000005	LAKESIDE VILLAGE APARTMENTS	1740 MERCY DR	No	28° 33.919' N	81° 25.926' W
RES009-P03	RES009	202229000000005	LAKESIDE VILLAGE APARTMENTS	1740 MERCY DR	No	28° 33.937' N	81° 25.959' W
RES009-P04	RES009	202229000000005	LAKESIDE VILLAGE APARTMENTS	1740 MERCY DR	No	28° 33.901' N	81° 25.959' W
RES009-P05	RES009	202229000000005	LAKESIDE VILLAGE APARTMENTS	1740 MERCY DR	No	28° 33.903' N	81° 25.882' W
RES009-P06	RES009	202229000000005	LAKESIDE VILLAGE APARTMENTS	1740 MERCY DR	No	28° 33.908' N	81° 25.932' W
RES009-P07	RES009	202229000000005	LAKESIDE VILLAGE APARTMENTS	1740 MERCY DR	No	28° 33.930' N	81° 25.933' W
UTL008-P01	UTL008	072329000000015	L.B. MCLEOD TRANSFER STATION - CITY OF ORLANDO SOLID WASTE MGT BUREAU	5000 L B MCLEOD RD	No	28° 30.127' N	81° 26.839' W
UTL012-P01	UTL012	092329000000024	OUC GARDENIA CENTER	3800 GARDENIA AV	No	28° 30.247' N	81° 25.369' W
UTL012-P02	UTL012	092329000000024	OUC GARDENIA CENTER	3800 GARDENIA AV	No	28° 30.150' N	81° 25.375' W
UTL012-P03	UTL012	092329000000024	OUC GARDENIA CENTER	3800 GARDENIA AV	No	28° 30.177' N	81° 25.436' W

City of Orlando ADA Transition Plan  
City Owned Parking Lots Listing

Parking ID	Site ID	Parcel ID	Property Name	Property Address	Lease hold	GPS Latitude	GPS Longitude
UTL014-P01	UTL014	292230228805080	FM-300 STATION#26 (632 HERNDON AV)	665 KENNEY AV	No	28° 33.148' N	81° 20.292' W
UTL024-P01	UTL024	232229255200010	OUC WATER PLANT	1020 HIGHLAND AV	No	28° 33.551' N	81° 22.450' W
UTL025-P01	UTL025	232229130000911	OUC-PARKING LOT	119 E MARKS ST	No	28° 33.428' N	81° 22.544' W
UTL030-P01	UTL030	262328000000012	OUC SOUTHWEST WATER TREATMENT PLANT	6825 WALLACE RD	No	28° 27.814' N	81° 28.571' W
UTL034-P01	UTL034	042330000000031	OUC-POWER SUBSTATION	5290 E GRANT ST	No	28° 31.016' N	81° 19.134' W
UTL045-P01	UTL045	122328630100010	O.U.C. WATER PLANT	4070 S KIRKMAN RD	No	28° 30.099' N	81° 27.589' W
UTL045-P02	UTL045	122328630100010	O.U.C. WATER PLANT	4070 S KIRKMAN RD	No	28° 30.102' N	81° 27.698' W
UTL052-P01	UTL052	212329000000003	ORLANDO UTILITIES COMM	6300 CHANCELLOR DR	No	28° 27.926' N	81° 24.815' W
UTL054-P01	UTL054	352229191600161	OUC EVENTS CENTER CHILLER PLANT	515 W ANDERSON ST	No	28° 32.207' N	81° 23.154' W
UTL055-P01	UTL055	242229047200060	OUC POWER GRID BLDG	130 WEBER ST	No	28° 33.497' N	81° 22.514' W
UTL056-P01	UTL056	242229000000004	PARK LAKE PARK	723 HIGHLAND AV	No	28° 33.248' N	81° 22.416' W
UTL057-P01	UTL057	102330683900010	OUC-PERSHING OPERATIONS CENTER	5971 PERSHING AV	No	28° 29.968' N	81° 18.278' W
UTL057-P02	UTL057	102330683900010	OUC-PERSHING OPERATIONS CENTER	5971 PERSHING AV	No	28° 29.959' N	81° 18.229' W
UTL057-P03	UTL057	102330683900010	OUC-PERSHING OPERATIONS CENTER	5971 PERSHING AV	No	28° 30.011' N	81° 18.170' W
UTL057-P04	UTL057	102330683900010	OUC-PERSHING OPERATIONS CENTER	5971 PERSHING AV	No	28° 30.028' N	81° 18.145' W
UTL057-P05	UTL057	102330683900010	OUC-PERSHING OPERATIONS CENTER	5971 PERSHING AV	No	28° 30.048' N	81° 18.098' W
UTL057-P06	UTL057	102330683900010	OUC-PERSHING OPERATIONS CENTER	5971 PERSHING AV	No	28° 30.004' N	81° 18.098' W
UTL057-P07	UTL057	102330683900010	OUC-PERSHING OPERATIONS CENTER	5971 PERSHING AV	No	28° 30.005' N	81° 18.019' W
UTL057-P08	UTL057	102330683900010	OUC-PERSHING OPERATIONS CENTER	5971 PERSHING AV	No	28° 29.966' N	81° 17.979' W
UTL068-P01	UTL068	192230262601011	LAKE DRUID PARK	899 COY DR	No	28° 33.507' N	81° 20.964' W
UTL075-P01	UTL075	342229631600102	CITY OF ORLANDO FACILITIES MAN.	1029 GRAND ST	No	28° 31.646' N	81° 23.632' W
UTL075-P02	UTL075	342229631600102	CITY OF ORLANDO FACILITIES MAN.	1029 GRAND ST	No	28° 31.637' N	81° 23.745' W
UTL075-P03	UTL075	342229631600102	CITY OF ORLANDO FACILITIES MAN.	1029 GRAND ST	No	28° 31.605' N	81° 23.748' W
UTL075-P04	UTL075	342229631600102	CITY OF ORLANDO FACILITIES MAN.	1029 GRAND ST	No	28° 31.604' N	81° 23.700' W
UTL077-P01	UTL077	282230000000022	ORLANDO OPERATIONS CENTER	100 GEORGE DESALVIA WY	No	28° 32.639' N	81° 19.181' W
UTL077-P02	UTL077	282230000000022	ORLANDO OPERATIONS CENTER	100 GEORGE DESALVIA WY	No	28° 32.706' N	81° 19.177' W
UTL079-P01	UTL079	322330000000006	UNITED OPERATIONS CENTER	8855 TRADEPORT DR	Yes	28° 26.309' N	81° 20.057' W
UTL081-P01	UTL081	262229641000010	OUC-SUBSTATION #18	129 W ROBINSON ST	No	28° 32.757' N	81° 22.876' W
UTL081-P02	UTL081	262229641000010	OUC-SUBSTATION #18	129 W ROBINSON ST	No	28° 32.757' N	81° 22.857' W
UTL084-P01	UTL084	192327000000020	CONSERV II DISTRIBUTION CENTER	17498 MCKINNEY RD	No	28° 28.403' N	81° 38.894' W
UTL085-P01	UTL085	242229582002190	OUC-PARKING LOT REMEDIATION PROJECT	701 MONTANA ST	No	28° 33.744' N	81° 22.063' W
UTL089-P01	UTL089	262229829201130	OUC-COOLING CHILLER FACILITY	344 STATE LN	No	28° 32.774' N	81° 22.828' W
UTL097-P01	UTL097	132331000000001	OUC - CURTIS STANTON ENERGY PLANT	5100 S ALAFAYA TRL	No	28° 28.858' N	81° 9.919' W
UTL097-P02	UTL097	132331000000001	OUC - CURTIS STANTON ENERGY PLANT	5100 S ALAFAYA TRL	No	28° 28.924' N	81° 9.840' W
UTL097-P03	UTL097	132331000000001	OUC - CURTIS STANTON ENERGY PLANT	5100 S ALAFAYA TRL	No	28° 29.035' N	81° 9.835' W
UTL097-P04	UTL097	132331000000001	OUC - CURTIS STANTON ENERGY PLANT	5100 S ALAFAYA TRL	No	28° 28.913' N	81° 9.934' W
UTL097-P05	UTL097	132331000000001	OUC - CURTIS STANTON ENERGY PLANT	5100 S ALAFAYA TRL	No	28° 28.878' N	81° 9.717' W
UTL099-P01	UTL099	072329000000004	WATER CONSERV II	5420 L B MCLEOD RD	No	28° 30.211' N	81° 27.084' W
UTL099-P02	UTL099	072329000000004	WATER CONSERV II	5420 L B MCLEOD RD	No	28° 30.196' N	81° 27.084' W

City of Orlando ADA Transition Plan  
 City Owned Parking Lots Listing

Parking ID	Site ID	Parcel ID	Property Name	Property Address	Lease hold	GPS Latitude	GPS Longitude
UTL099-P03	UTL099	072329000000004	WATER CONSERV II	5420 L B MCLEOD RD	No	28° 30.262' N	81° 27.147' W
UTL099-P04	UTL099	072329000000004	WATER CONSERV II	5420 L B MCLEOD RD	No	28° 30.178' N	81° 27.085' W
UTL099-P05	UTL099	072329000000004	WATER CONSERV II	5420 L B MCLEOD RD	No	28° 30.186' N	81° 27.000' W
UTL099-P06	UTL099	072329000000004	WATER CONSERV II	5420 L B MCLEOD RD	No	28° 30.151' N	81° 26.995' W
UTL099-P12	UTL099	072329000000004	WATER CONSERV II	5420 L B MCLEOD RD	No	28° 30.257' N	81° 27.214' W
UTL100-P01	UTL100	072329000000004	WATER CONSERV II	5420 L B MCLEOD RD	No	28° 30.202' N	81° 26.886' W
UTL100-P02	UTL100	072329000000004	WATER CONSERV II	5420 L B MCLEOD RD	No	28° 30.222' N	81° 26.900' W
UTL100-P03	UTL100	072329000000004	WATER CONSERV II	5420 L B MCLEOD RD	No	28° 30.213' N	81° 26.859' W
UTL100-P04	UTL100	072329000000004	WATER CONSERV II	5420 L B MCLEOD RD	No	28° 30.235' N	81° 26.879' W
UTL100-P05	UTL100	072329000000004	WATER CONSERV II	5420 L B MCLEOD RD	No	28° 30.232' N	81° 26.826' W



Site Type: **Administration**

Address: **1100 WOODS AV**

Parcel ID: **342229635500010**

Site Latitude: **28° 31.803' N**

Site Longitude: **81° 23.743' W**

**Orlando Buildings**

**Orlando Parking**



Not Leasehold (15)



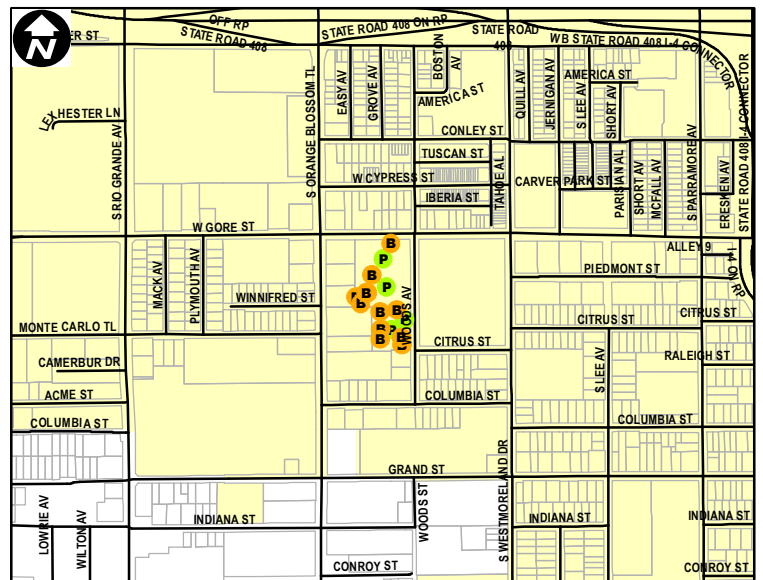
Not Leasehold (4)

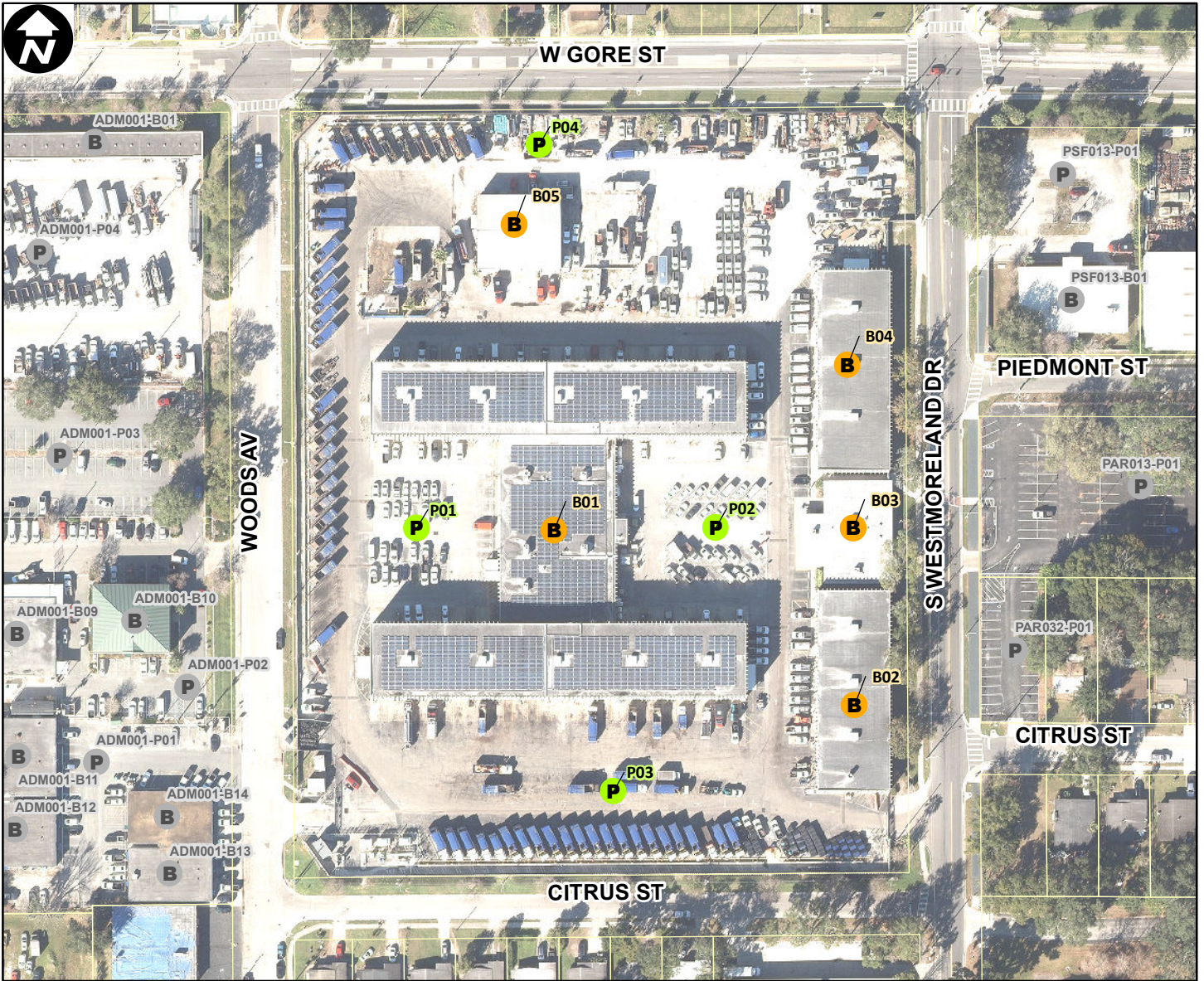


Leasehold (0)



Leasehold (0)

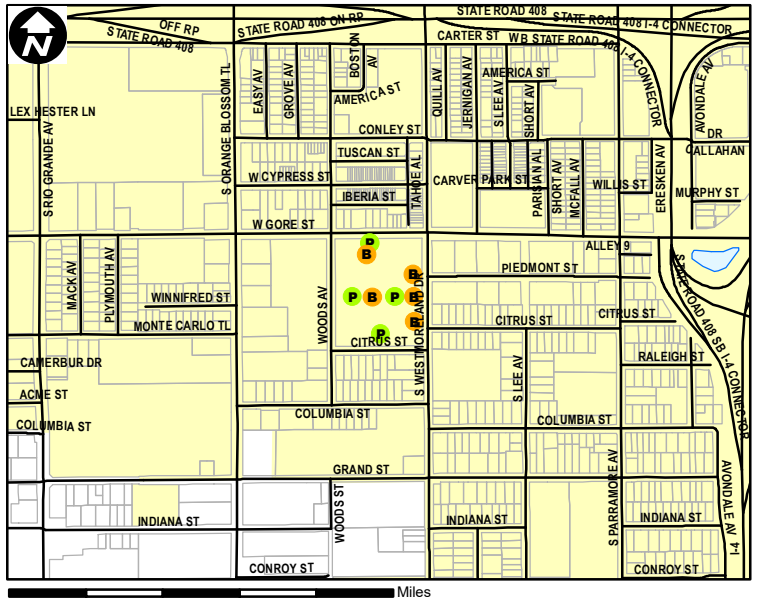


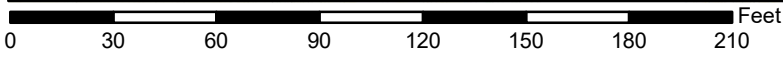
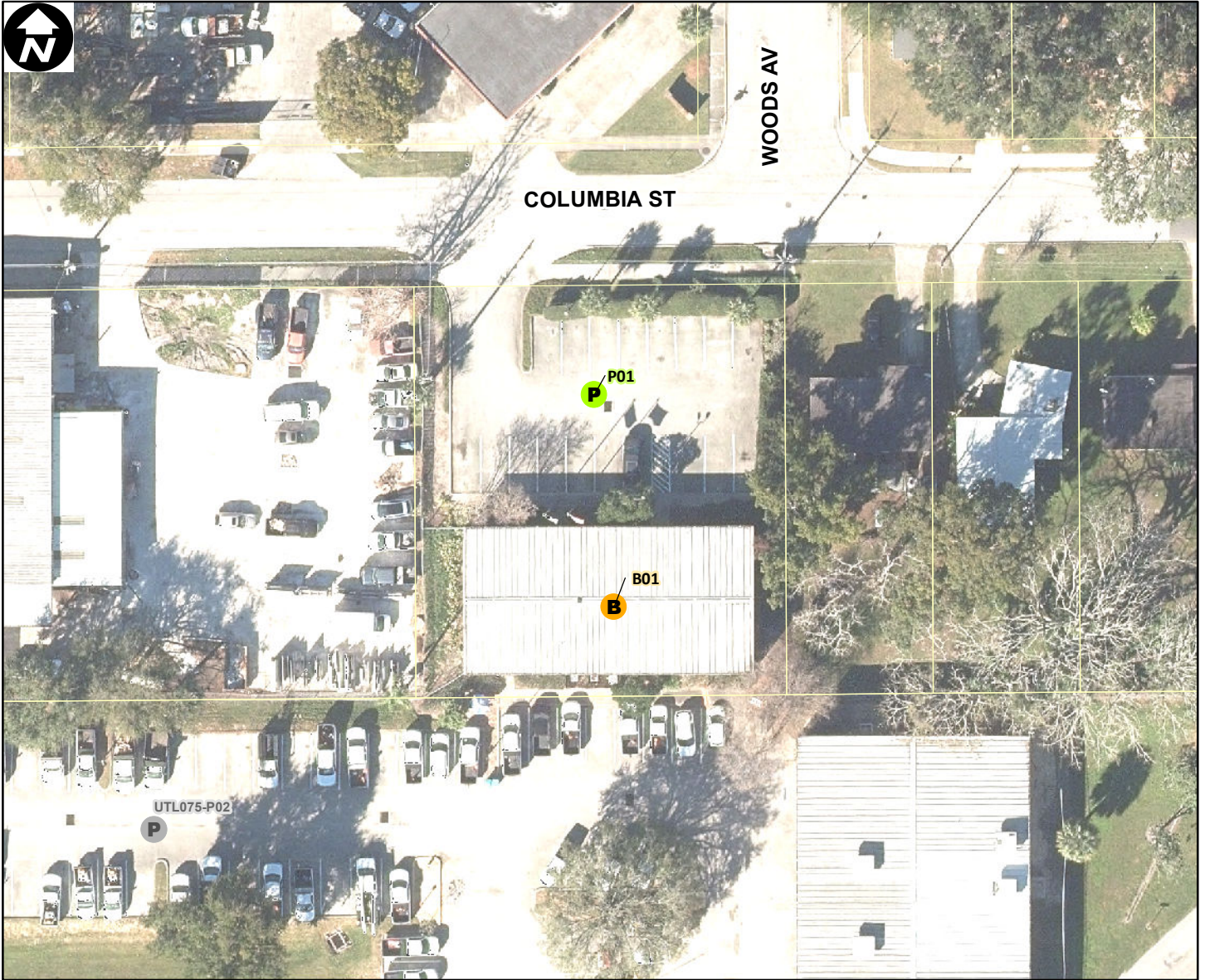


0 90 180 270 360 450 540 630 Feet

Site Type: **Administration**  
 Address: **1000 W GORE ST**  
 Parcel ID: **342229635500020**  
 Site Latitude: **28° 31.801' N**  
 Site Longitude: **81° 23.643' W**

- Orlando Buildings**      **Orlando Parking**
- B Not Leasehold (5)
  - P Not Leasehold (4)
  - B Leasehold (0)
  - P Leasehold (0)





Site Type: **Administration**

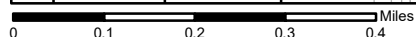
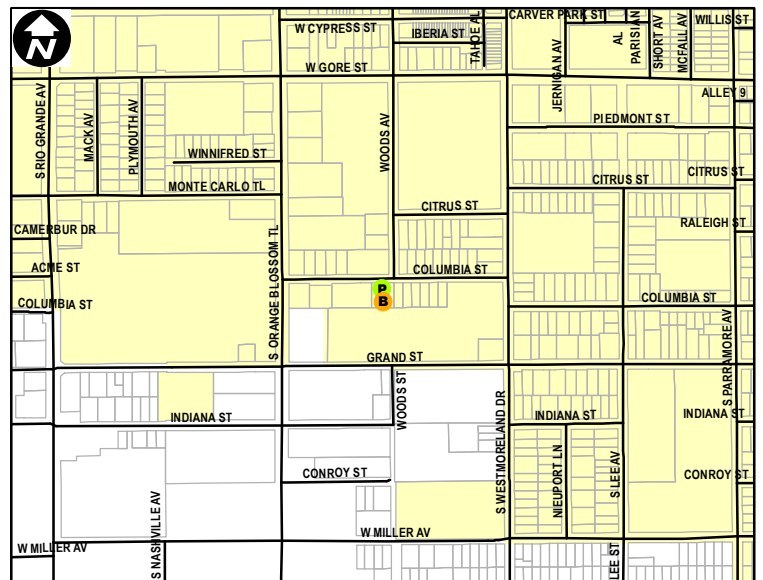
Address: **1206 COLUMBIA ST**

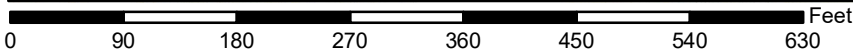
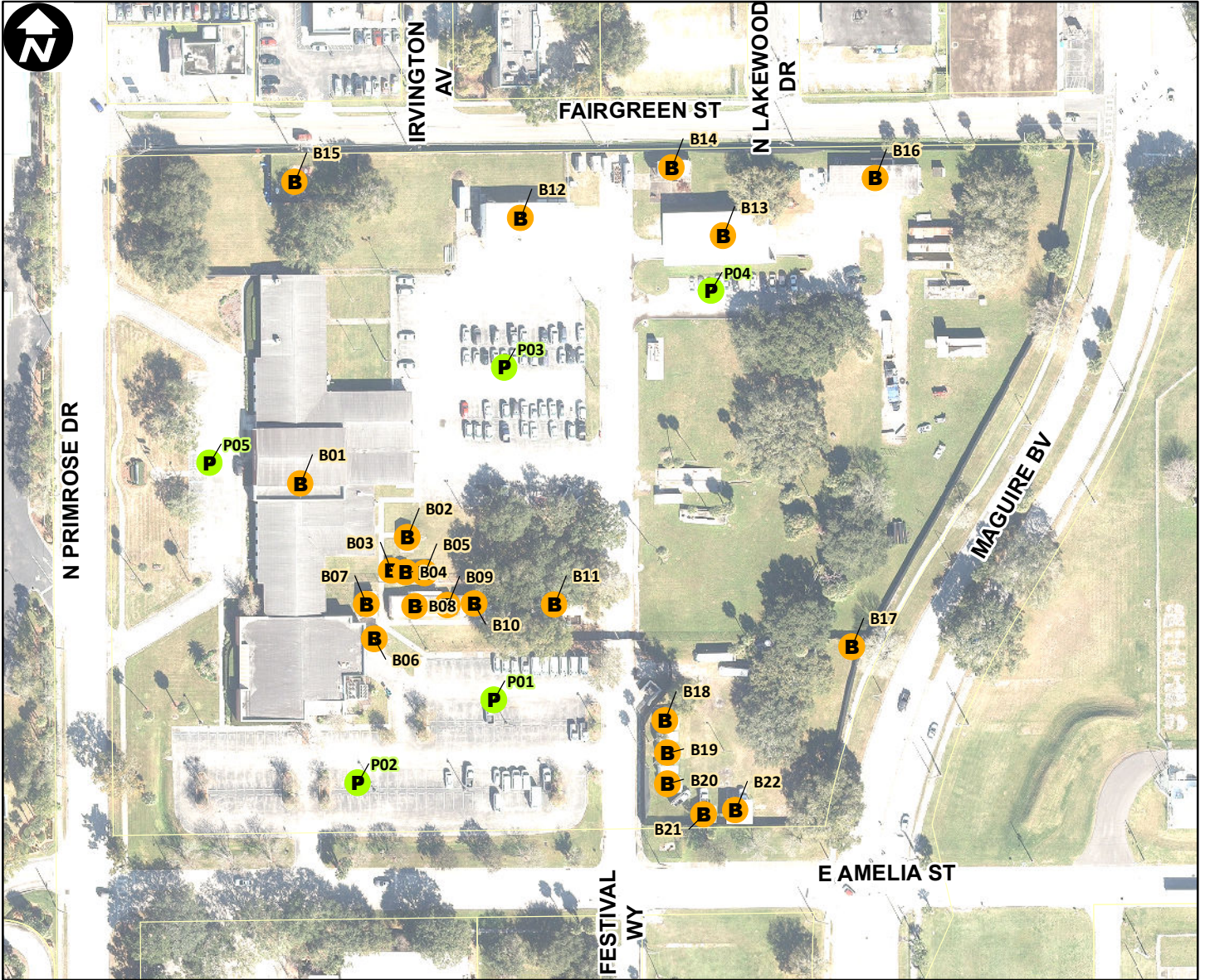
Parcel ID: **342229894400120**

Site Latitude: **28° 31.657' N**

Site Longitude: **81° 23.715' W**

- |                            |                            |
|----------------------------|----------------------------|
| <b>Orlando Buildings</b>   | <b>Orlando Parking</b>     |
| <b>B</b> Not Leasehold (1) | <b>P</b> Not Leasehold (1) |
| <b>B</b> Leasehold (0)     | <b>P</b> Leasehold (0)     |





Site Type: **Administration**

Address: **595 N PRIMROSE DR**

Parcel ID: **302230111205010**

Site Latitude: **28° 33.035' N**

Site Longitude: **81° 20.790' W**

**Orlando Buildings**

**Orlando Parking**



Not Leasehold (22)




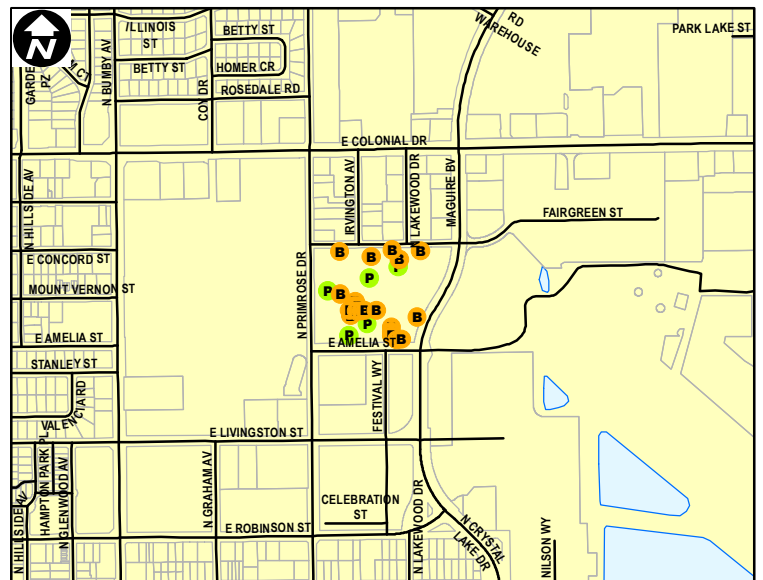
Not Leasehold (5)

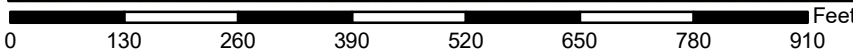
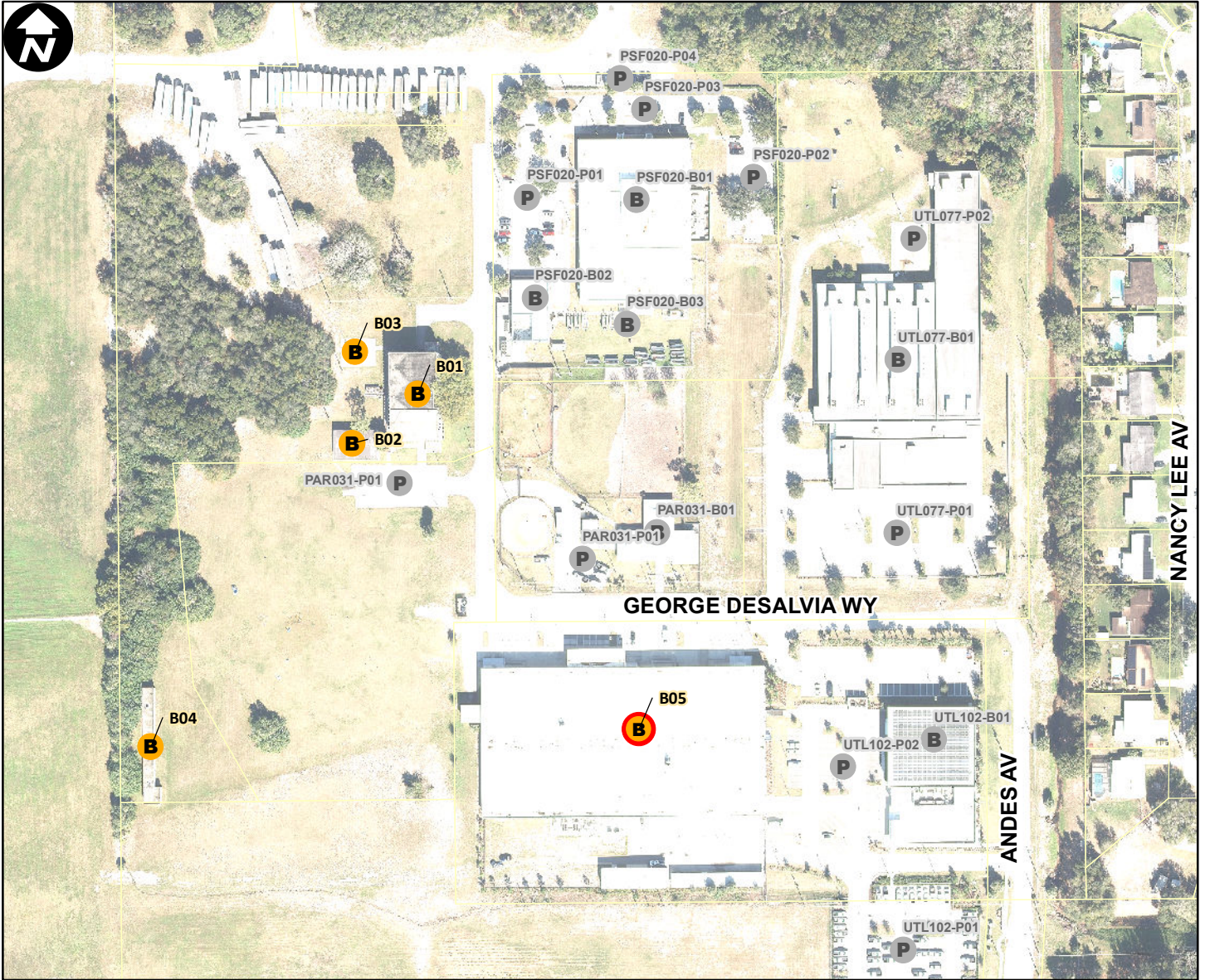


Leasehold (0)



Leasehold (0)





Site Type: **Administration**

Address: **181 GEORGE DESALVIA WY**

Parcel ID: **28223000000020**

Site Latitude: **28° 32.636' N**

Site Longitude: **81° 19.288' W**

**Orlando Buildings**


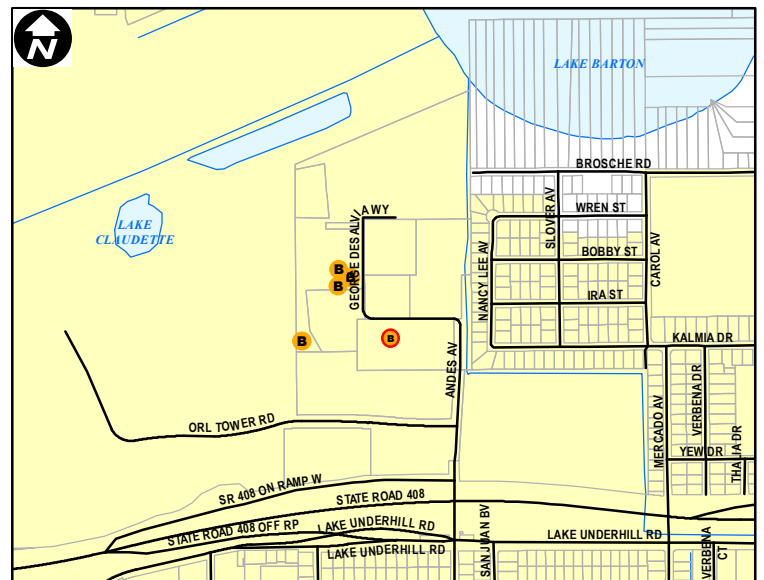
**Orlando Parking**

**B** Not Leasehold (4)

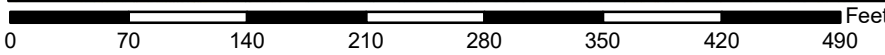
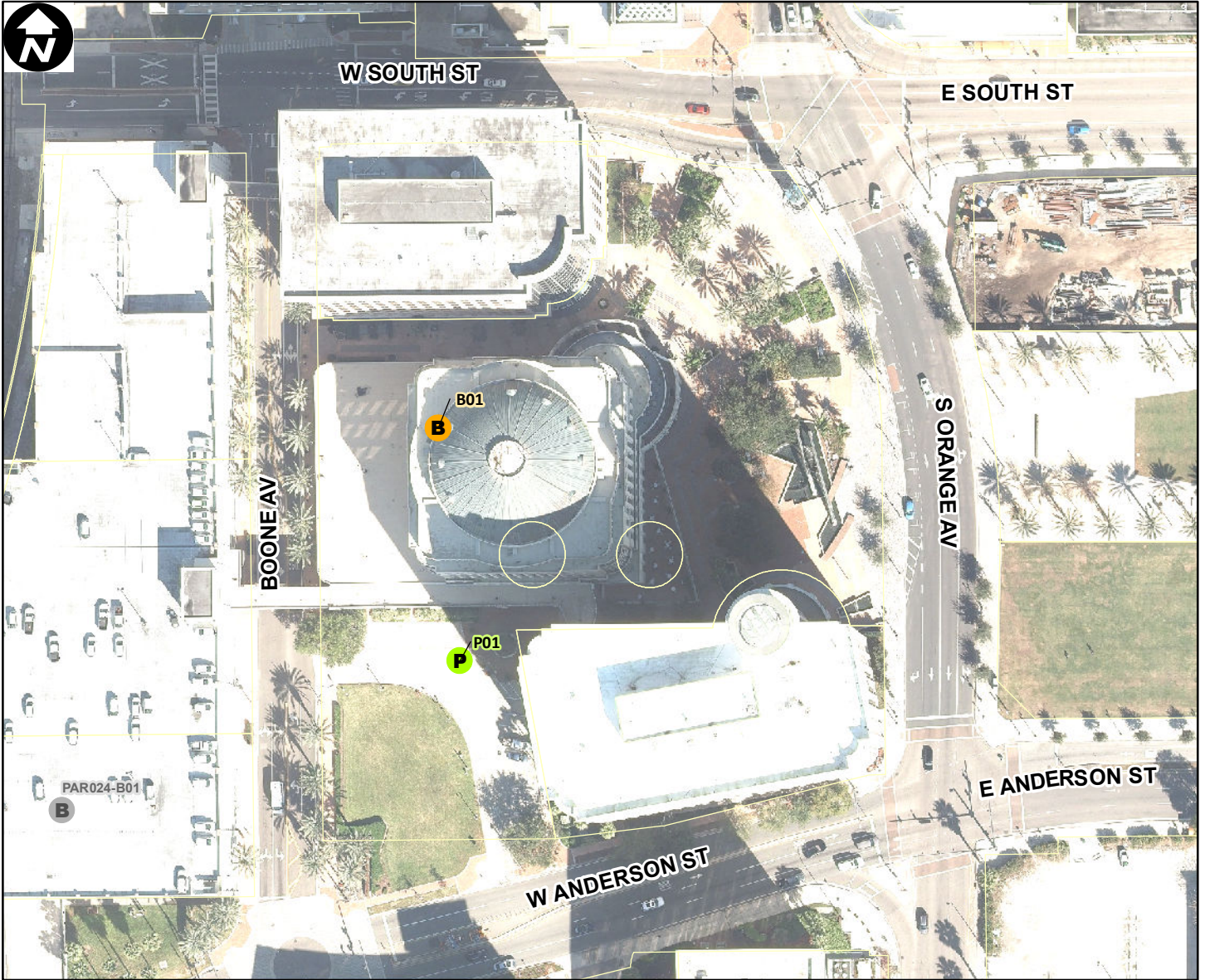
**P** Not Leasehold (0)

**B** Leasehold (1)

**P** Leasehold (0)







Site Type: **Administration**

Address: **ORANGE AVENUE (400 S)**

Parcel ID: **352229074902002**


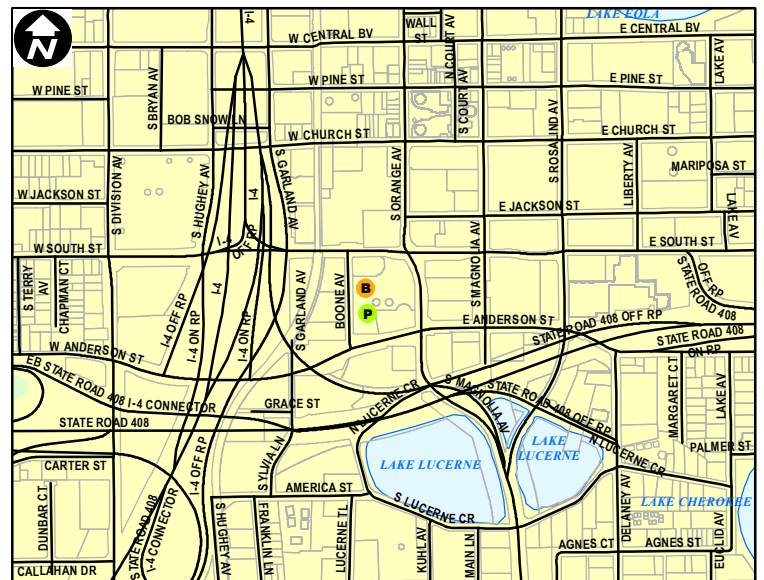
Site Latitude: **28° 32.259' N**

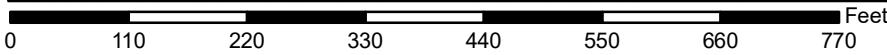
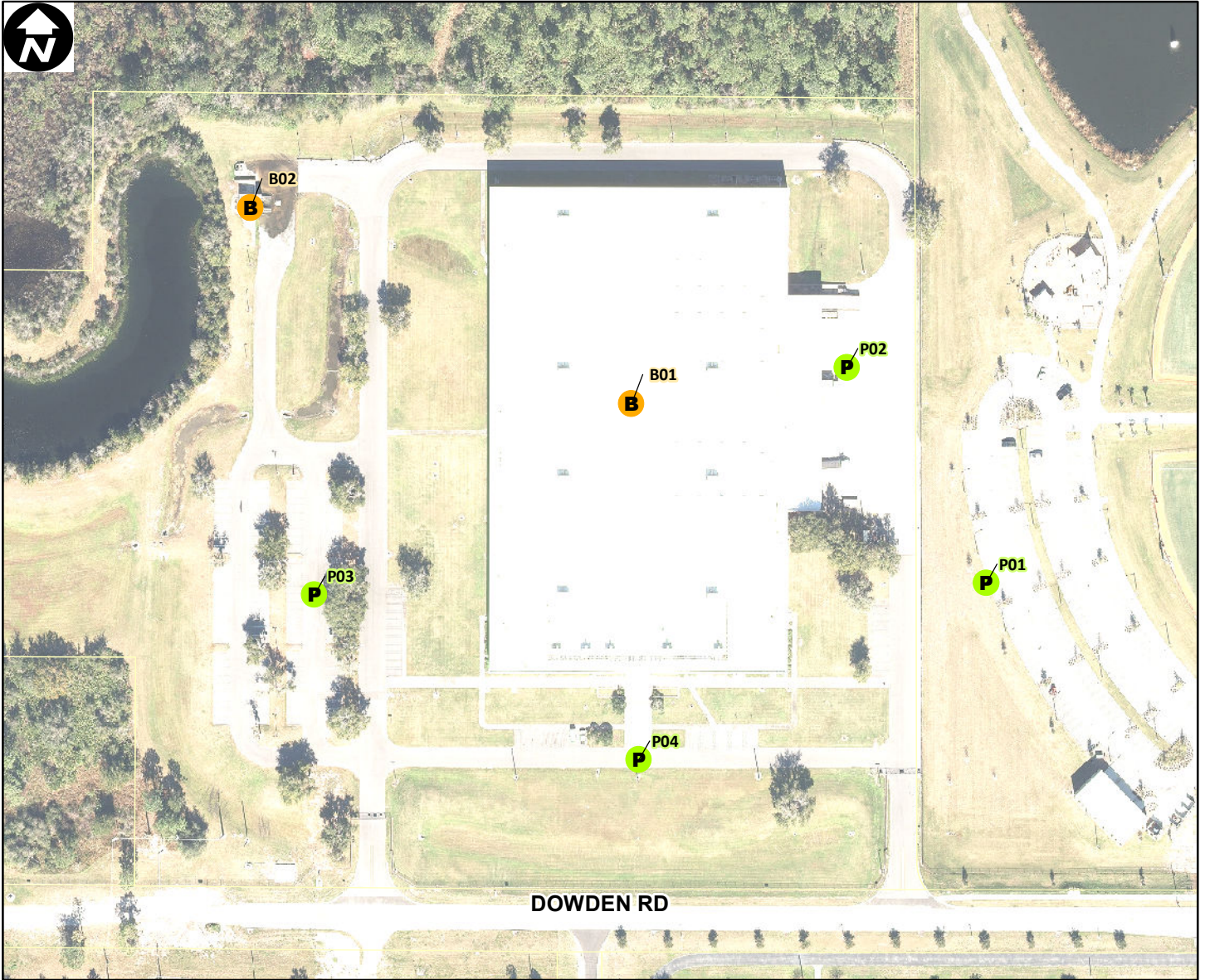
Site Longitude: **81° 22.768' W**

**Orlando Buildings**

**Orlando Parking**

- B** Not Leasehold (1)
- P** Not Leasehold (1)
- B** Leasehold (0)
- P** Leasehold (0)





Site Type: **Airport**

Address: **7401 DOWDEN RD**

Parcel ID: **012430327301000**

Site Latitude: **28° 25.396' N**

Site Longitude: **81° 16.593' W**

**Orlando Buildings**


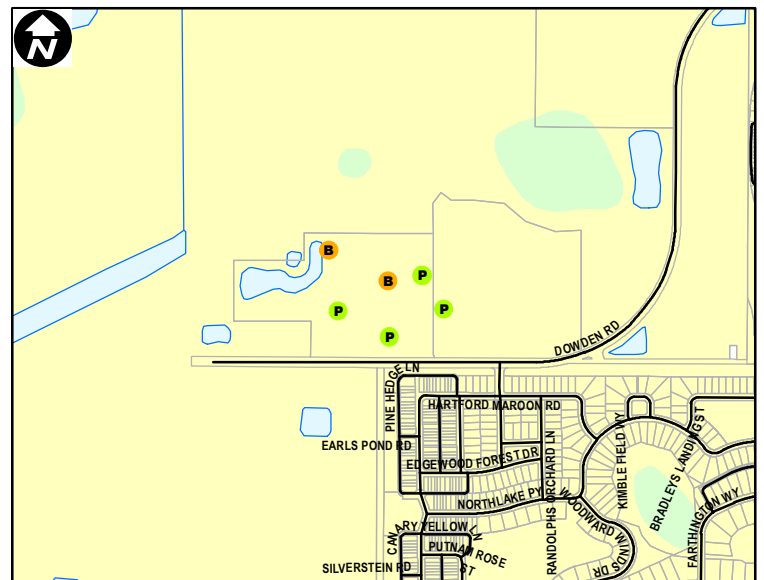
**Orlando Parking**

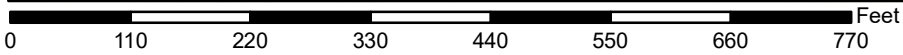
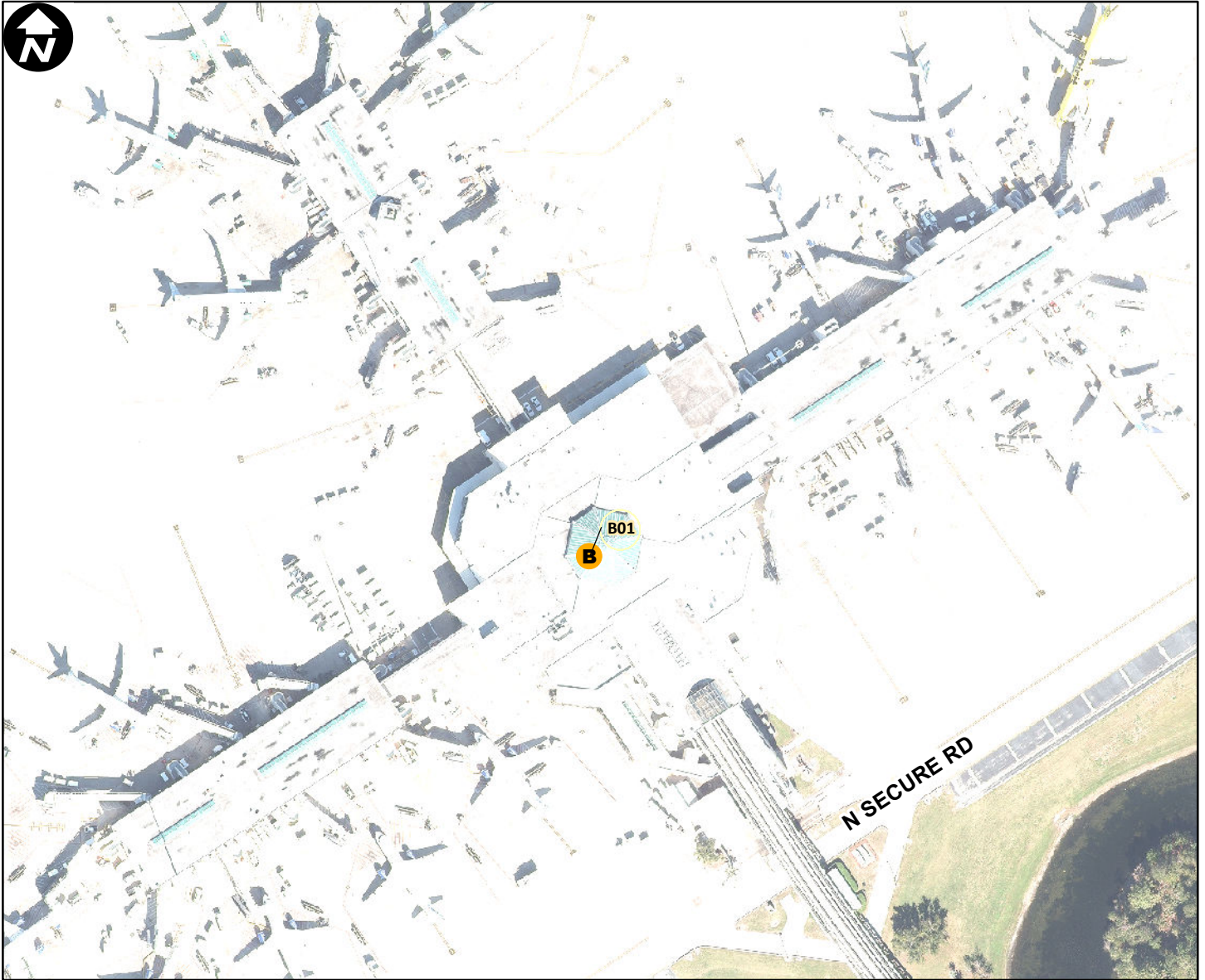
**B** Not Leasehold (2)

**P** Not Leasehold (4)

**B** Leasehold (0)

**P** Leasehold (0)





Site Type: **Airport**


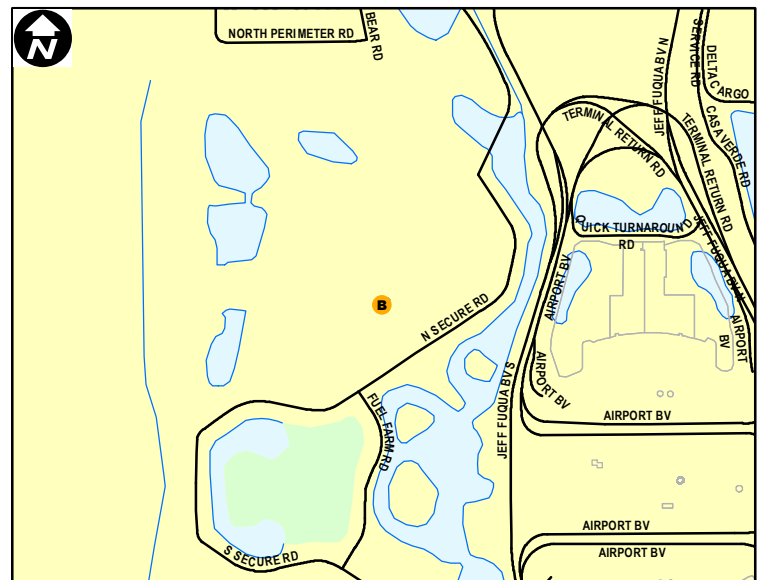
Address: **ONE JEFF FUQUA BV**

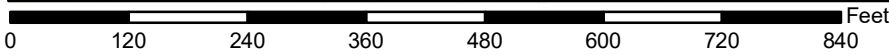
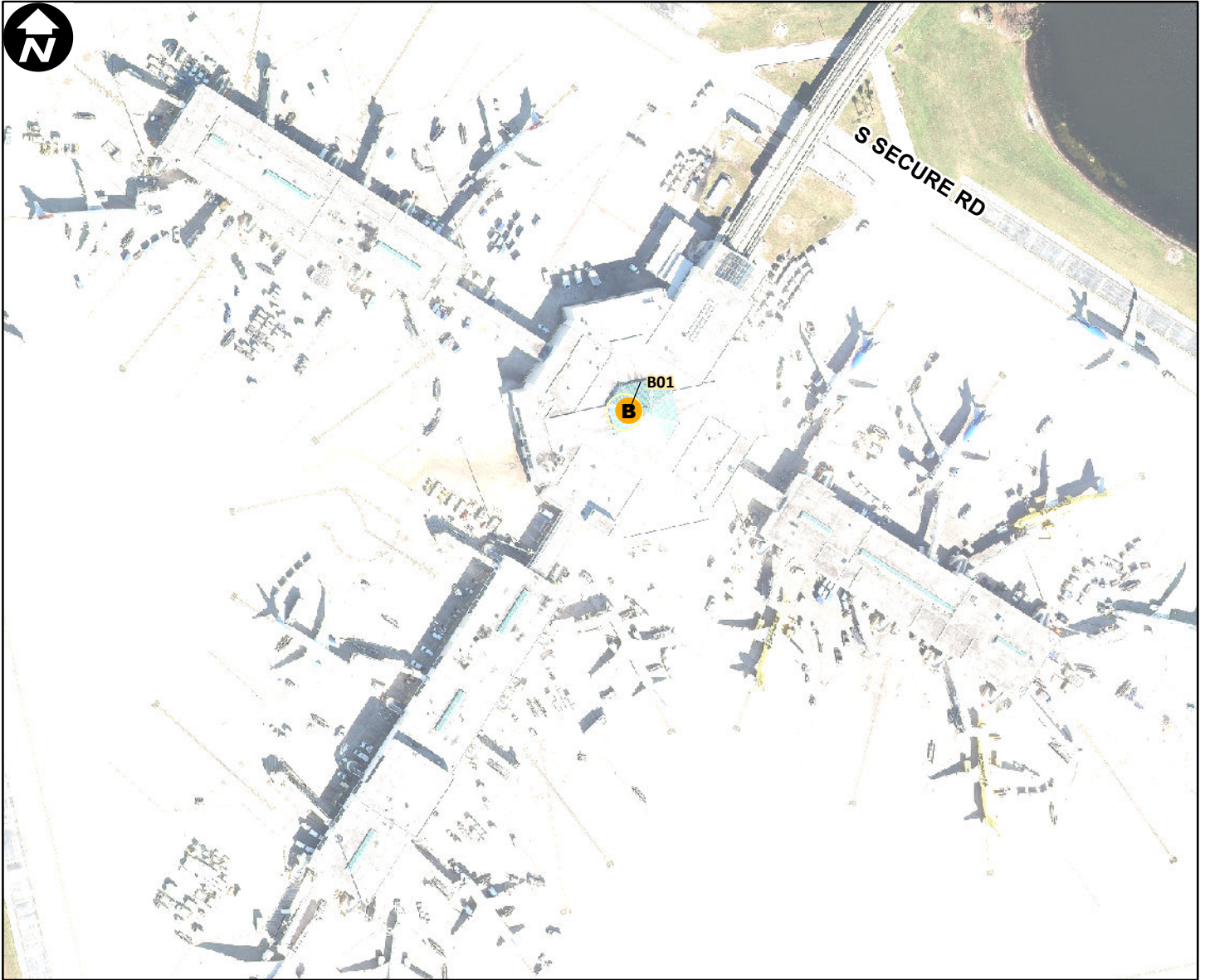
Parcel ID: **03243000010000**

Site Latitude: **28° 26.091' N**

Site Longitude: **81° 18.849' W**

- |                            |                            |
|----------------------------|----------------------------|
| <b>Orlando Buildings</b>   | <b>Orlando Parking</b>     |
| <b>B</b> Not Leasehold (1) | <b>P</b> Not Leasehold (0) |
| <b>B</b> Leasehold (0)     | <b>P</b> Leasehold (0)     |





Site Type: Airport

Address: ONE JEFF FUQUA BV

Parcel ID: 03243000030000

Site Latitude: 28° 25.643' N

Site Longitude: 81° 18.861' W

**Orlando Buildings**

**Orlando Parking**



Not Leasehold (1)



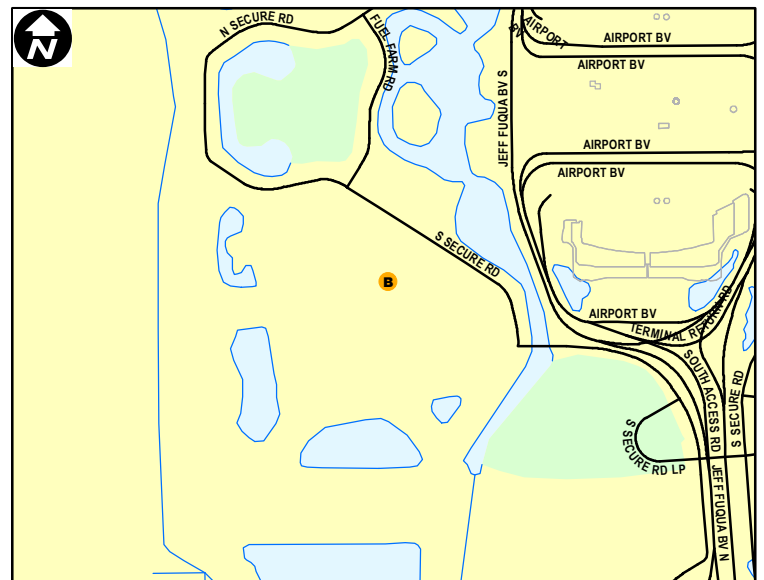
Not Leasehold (0)

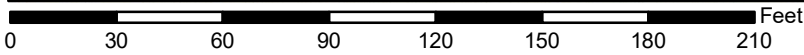



Leasehold (0)



Leasehold (0)





Site Type: **Airport**

Address: **KENNEY AV**

Parcel ID: **292230228801160**


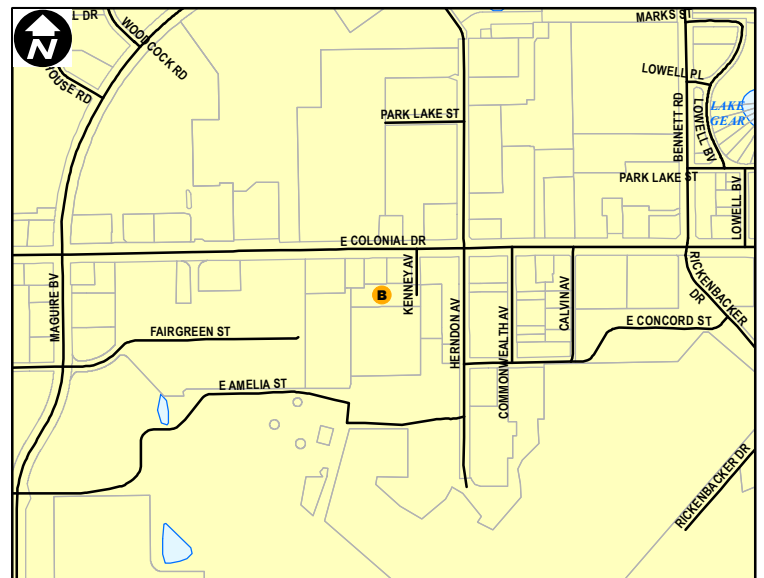
Site Latitude: **28° 33.160' N**

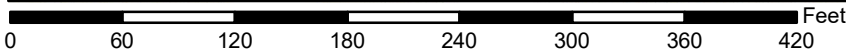
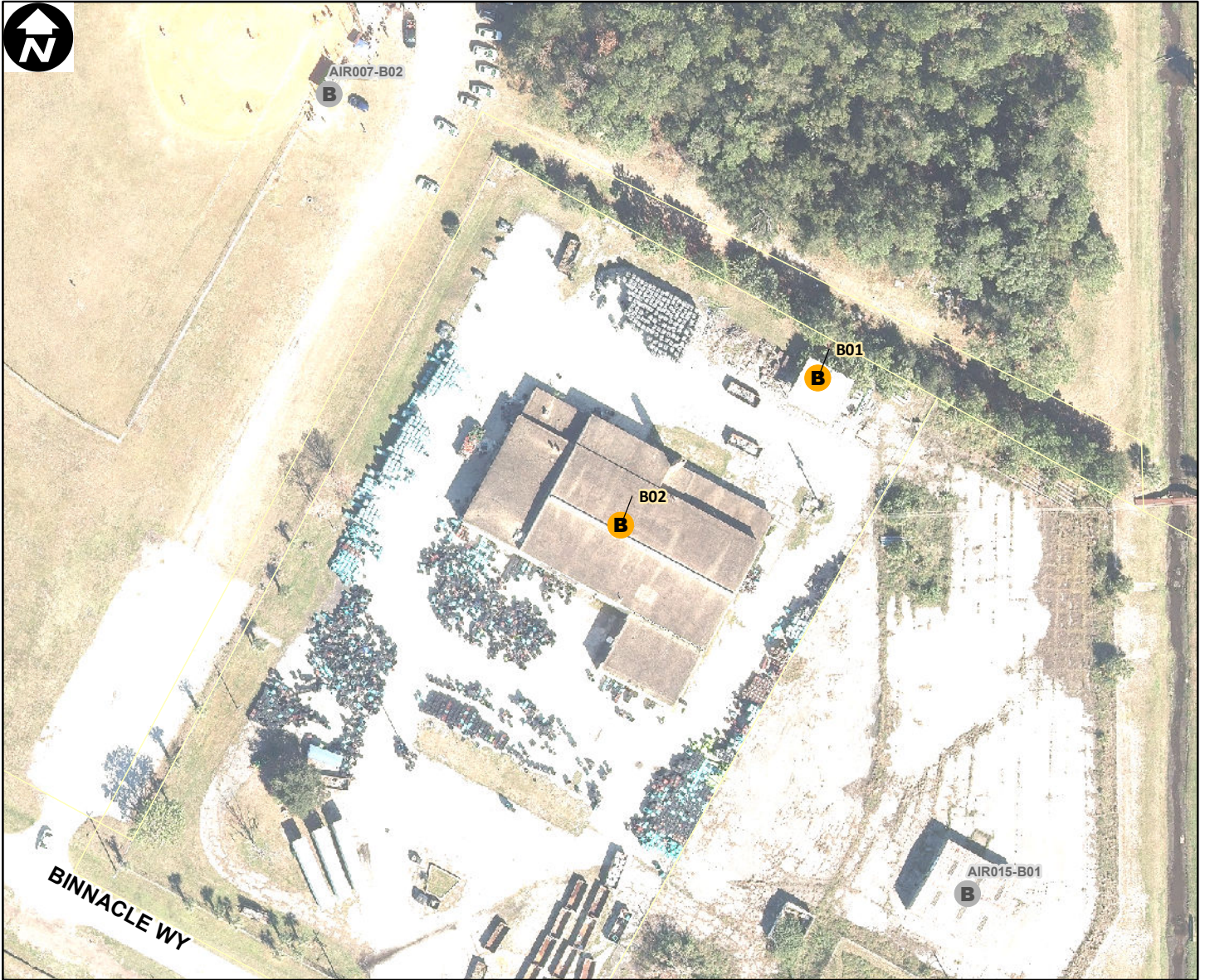
Site Longitude: **81° 20.335' W**

**Orlando Buildings**

**Orlando Parking**

- B** Not Leasehold (1)
- P** Not Leasehold (0)
- B** Leasehold (0)
- P** Leasehold (0)





Site Type: **Airport**

Address: **BINNACLE WAY (8855)**

Parcel ID: **322330000000031**


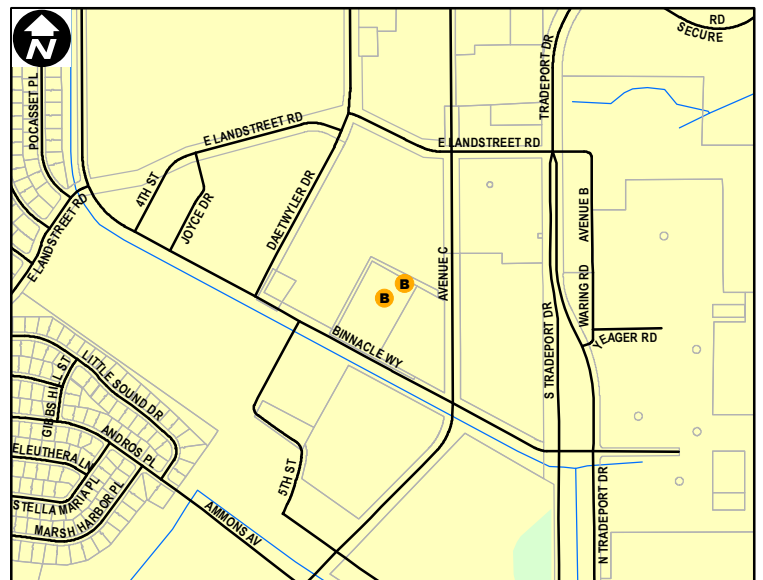
Site Latitude: **28° 26.236' N**

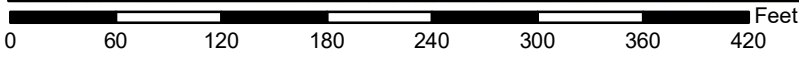
Site Longitude: **81° 20.289' W**

**Orlando Buildings**

**Orlando Parking**

- B** Not Leasehold (2)
- P** Not Leasehold (0)
- B** Leasehold (0)
- P** Leasehold (0)





Site Type: **Airport**

Address: **8819 DAETWYLER DR (Approx)**

Parcel ID: **32233000000029**

Site Latitude: **28° 26.294' N**

Site Longitude: **81° 20.343' W**

**Orlando Buildings**

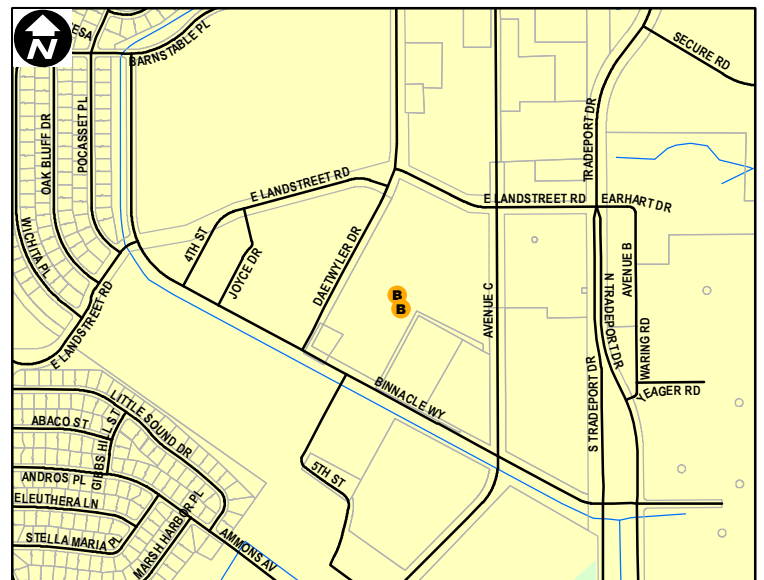
**B** Not Leasehold (2)

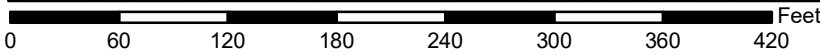
**B** Leasehold (0)

**Orlando Parking**

**P** Not Leasehold (0)

**P** Leasehold (0)





Site Type: **Airport**

Address: **BINNACLE WY**

Parcel ID: **322330000000034**

Site Latitude: **28° 26.214' N**

Site Longitude: **81° 20.444' W**

**Orlando Buildings**


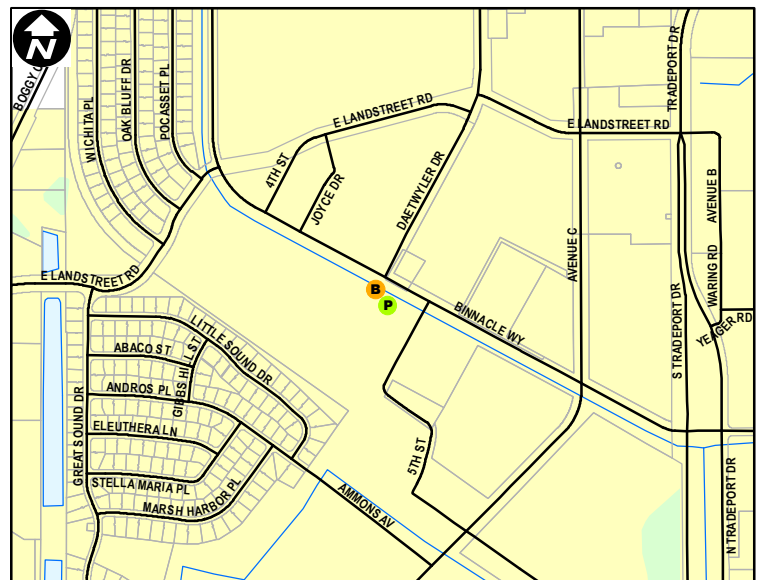
**B** Not Leasehold (1)

**B** Leasehold (0)


**Orlando Parking**

**P** Not Leasehold (1)

**P** Leasehold (0)







Site Type: **Airport**

Address: **5101 MCCOY RD**

Parcel ID: **28233000000003**

Site Latitude: **28° 27.576' N**

Site Longitude: **81° 19.730' W**

**Orlando Buildings**

**Orlando Parking**



Not Leasehold (1)



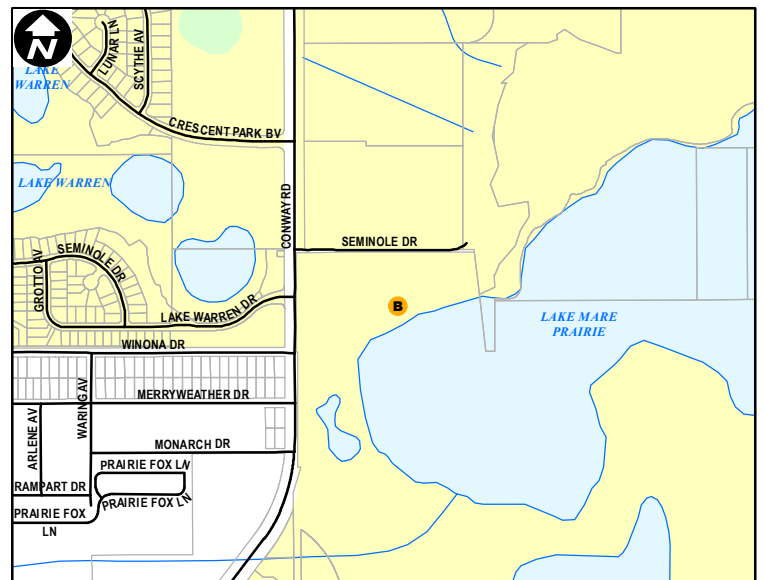
Not Leasehold (0)



Leasehold (0)



Leasehold (0)





Site Type: **Airport**

Address: **3689 EXPRESS ST**

Parcel ID: **052430853200005**

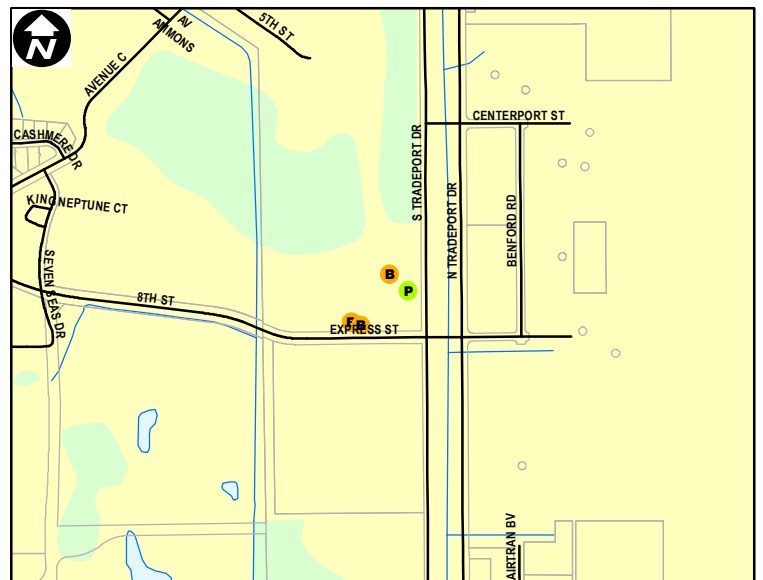
Site Latitude: **28° 25.643' N**

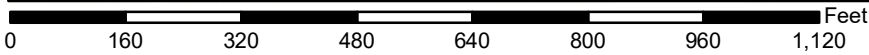
Site Longitude: **81° 20.129' W**

**Orlando Buildings**

**Orlando Parking**

- B** Not Leasehold (3)
- P** Not Leasehold (1)
- B** Leasehold (0)
- P** Leasehold (0)





Site Type: **Airport**

Address: **3626 FREEZONE ST**

Parcel ID: **082430726800311**

Site Latitude: **28° 25.069' N**

Site Longitude: **81° 20.276' W**

**Orlando Buildings**

**Orlando Parking**



Not Leasehold (3)




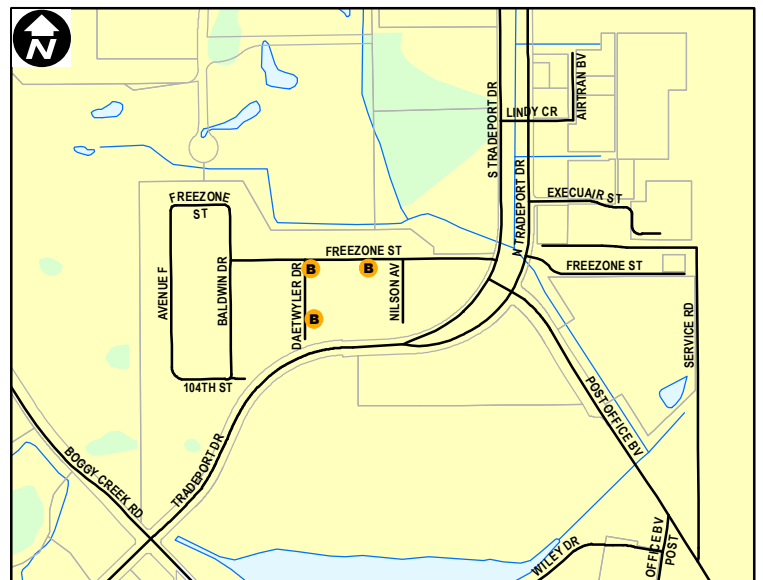
Not Leasehold (0)

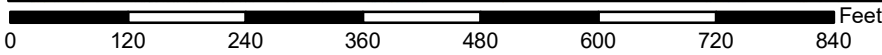


Leasehold (0)



Leasehold (0)





Site Type: **Airport**

Address: **ONE JEFF FUQUA BLVD**

Parcel ID: **03243000000002**

Site Latitude: **28° 25.840' N**

Site Longitude: **81° 18.061' W**

**Orlando Buildings**


**Orlando Parking**

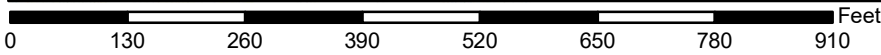
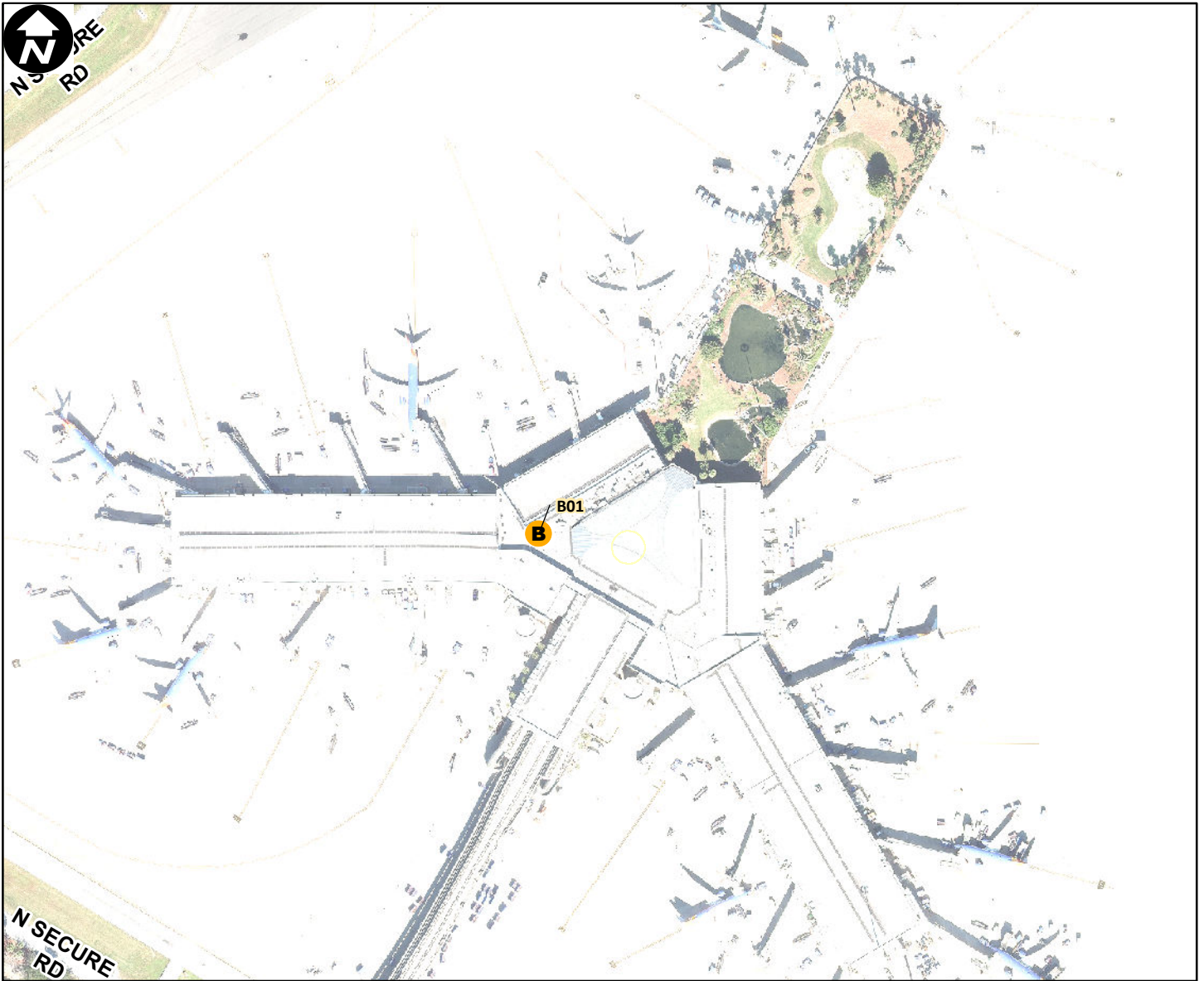
**B** Not Leasehold (1)

**P** Not Leasehold (2)

**B** Leasehold (1)

**P** Leasehold (0)





Site Type: **Airport**

Address: **ONE JEFF FUQUA BLVD**

Parcel ID: **03243000020000**

Site Latitude: **28° 26.136' N**


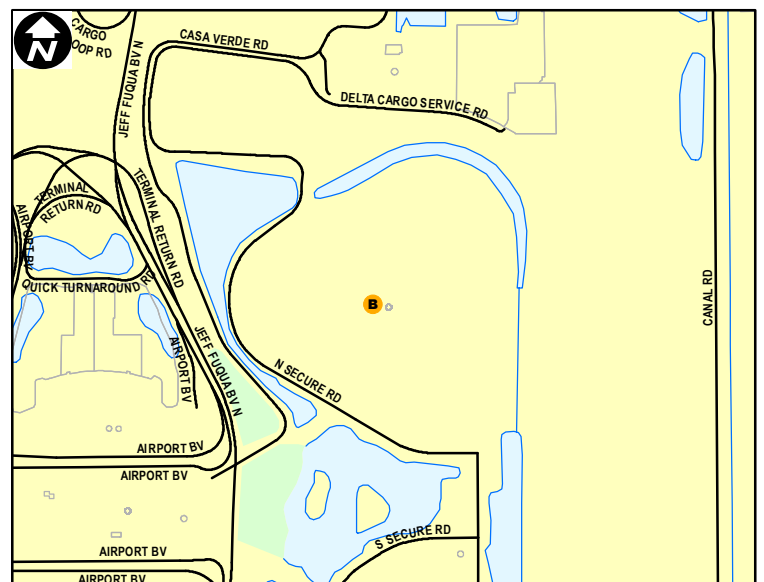
Site Longitude: **81° 18.080' W**

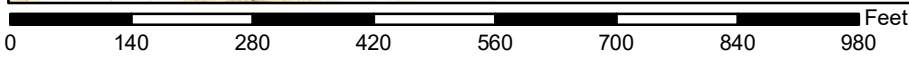
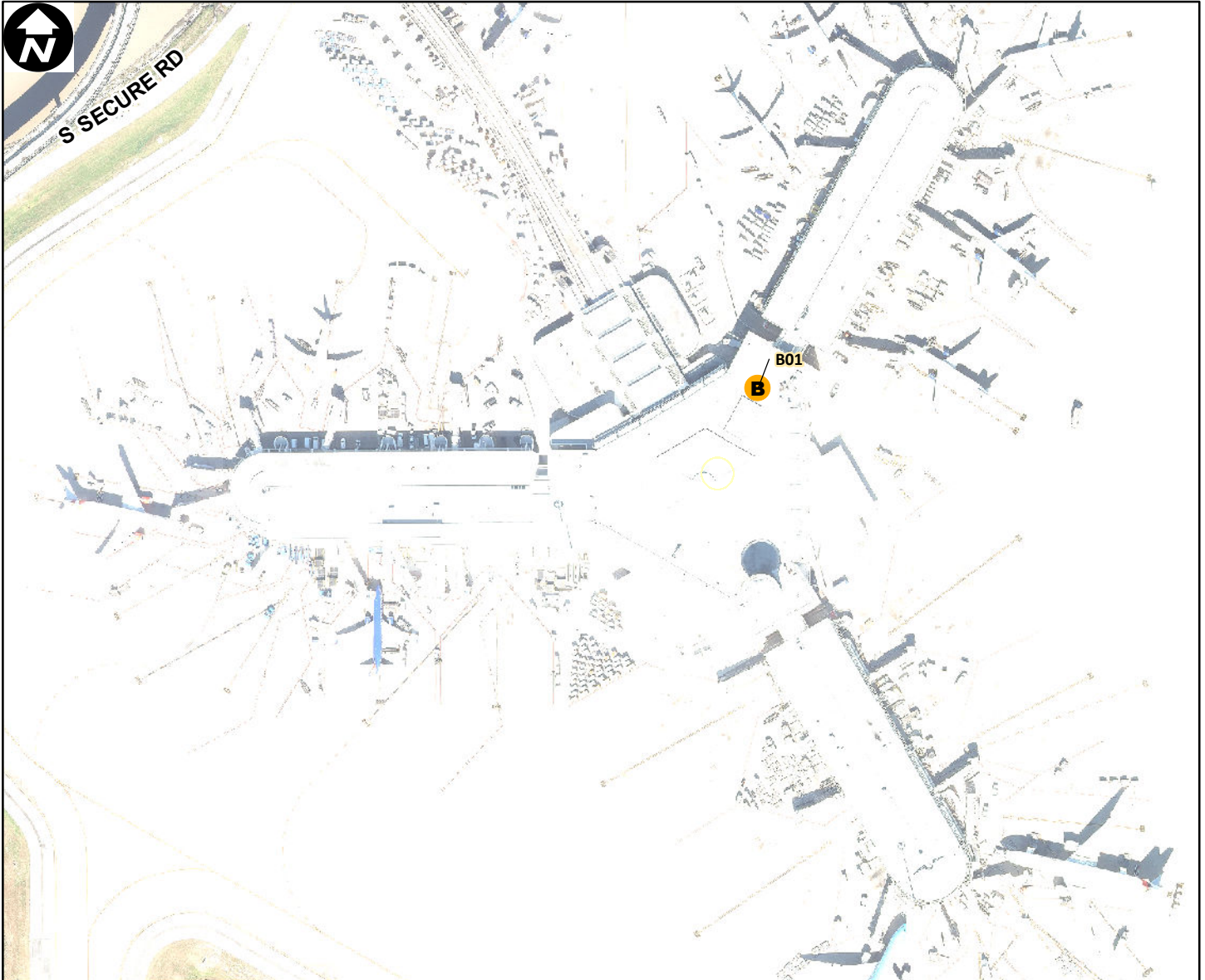
**Orlando Buildings**

**Orlando Parking**

**B** Not Leasehold (1)    **P** Not Leasehold (0)

**B** Leasehold (0)        **P** Leasehold (0)





Site Type: **Airport**

Address: **ONE JEFF FUQUA BV**

Parcel ID: **03243000040000**

Site Latitude: **28° 25.627' N**

Site Longitude: **81° 18.083' W**

**Orlando Buildings**

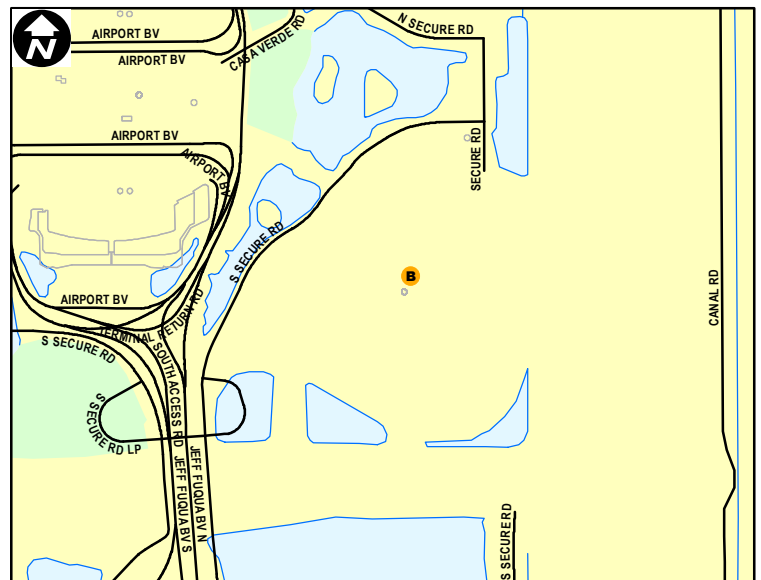
**B** Not Leasehold (1)

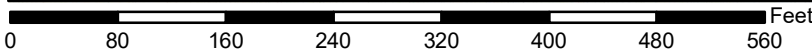
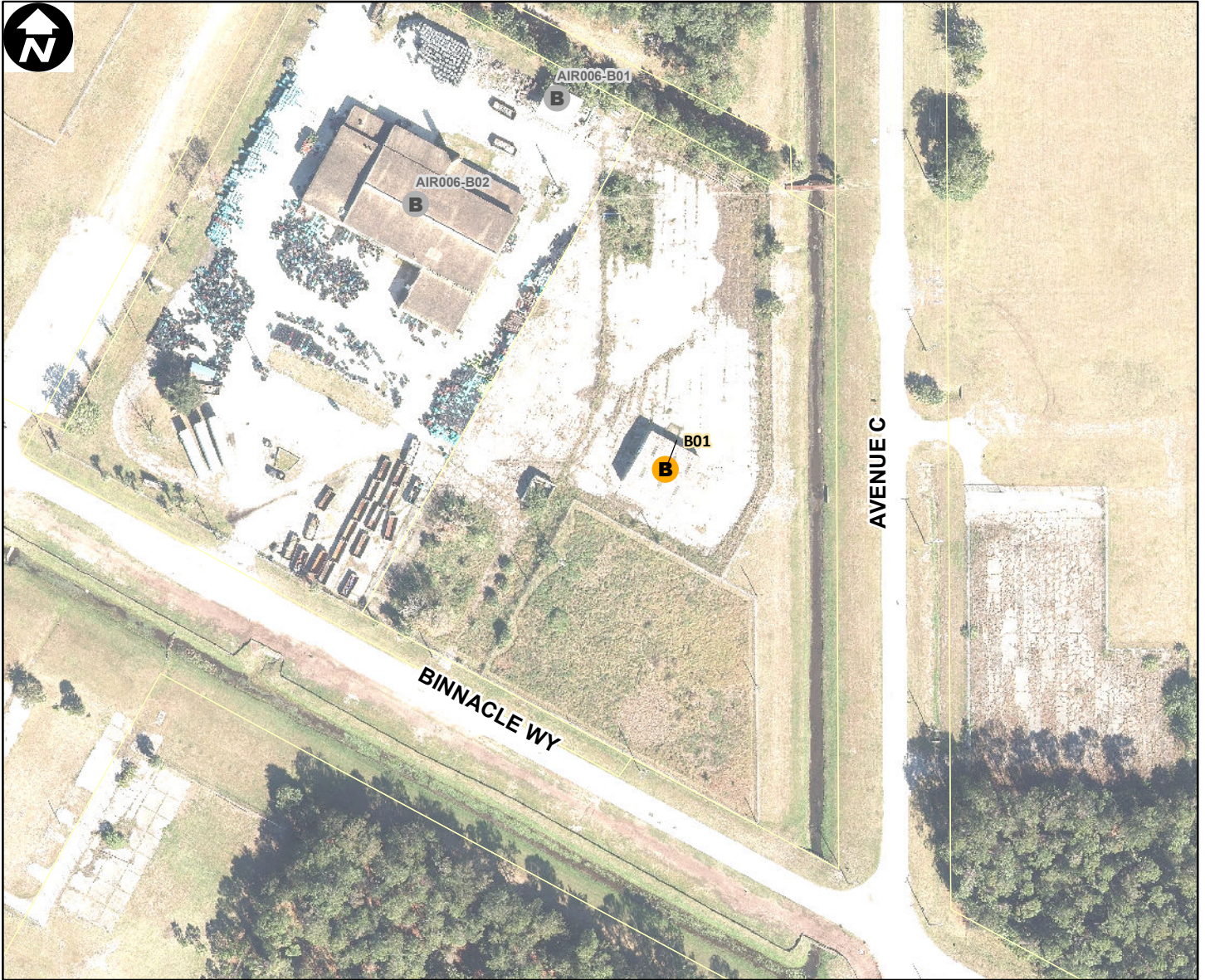
**B** Leasehold (0)

**Orlando Parking**

**P** Not Leasehold (0)

**P** Leasehold (0)





Site Type: **Airport**

Address: **8855 BINNACLE WAY**

Parcel ID: **32233000000040**

Site Latitude: **28° 26.190' N**

Site Longitude: **81° 20.245' W**

**Orlando Buildings**

**Orlando Parking**



Not Leasehold (1)



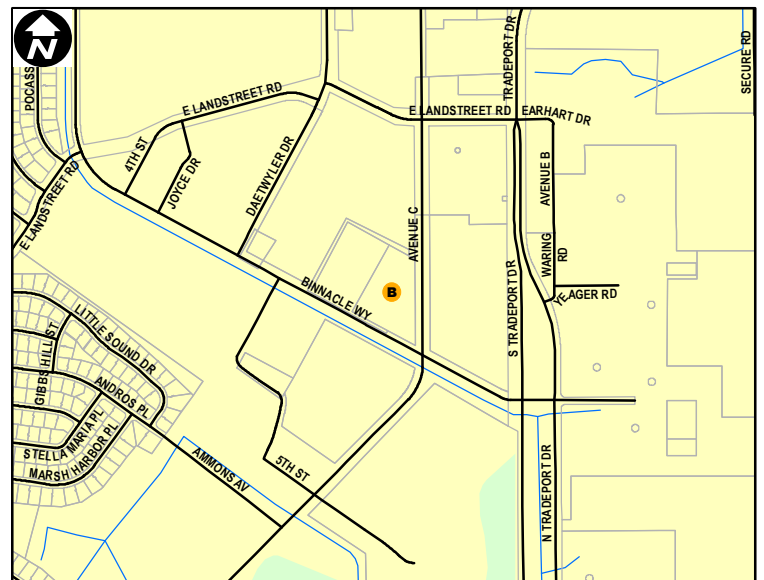
Not Leasehold (0)



Leasehold (0)

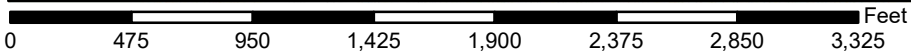
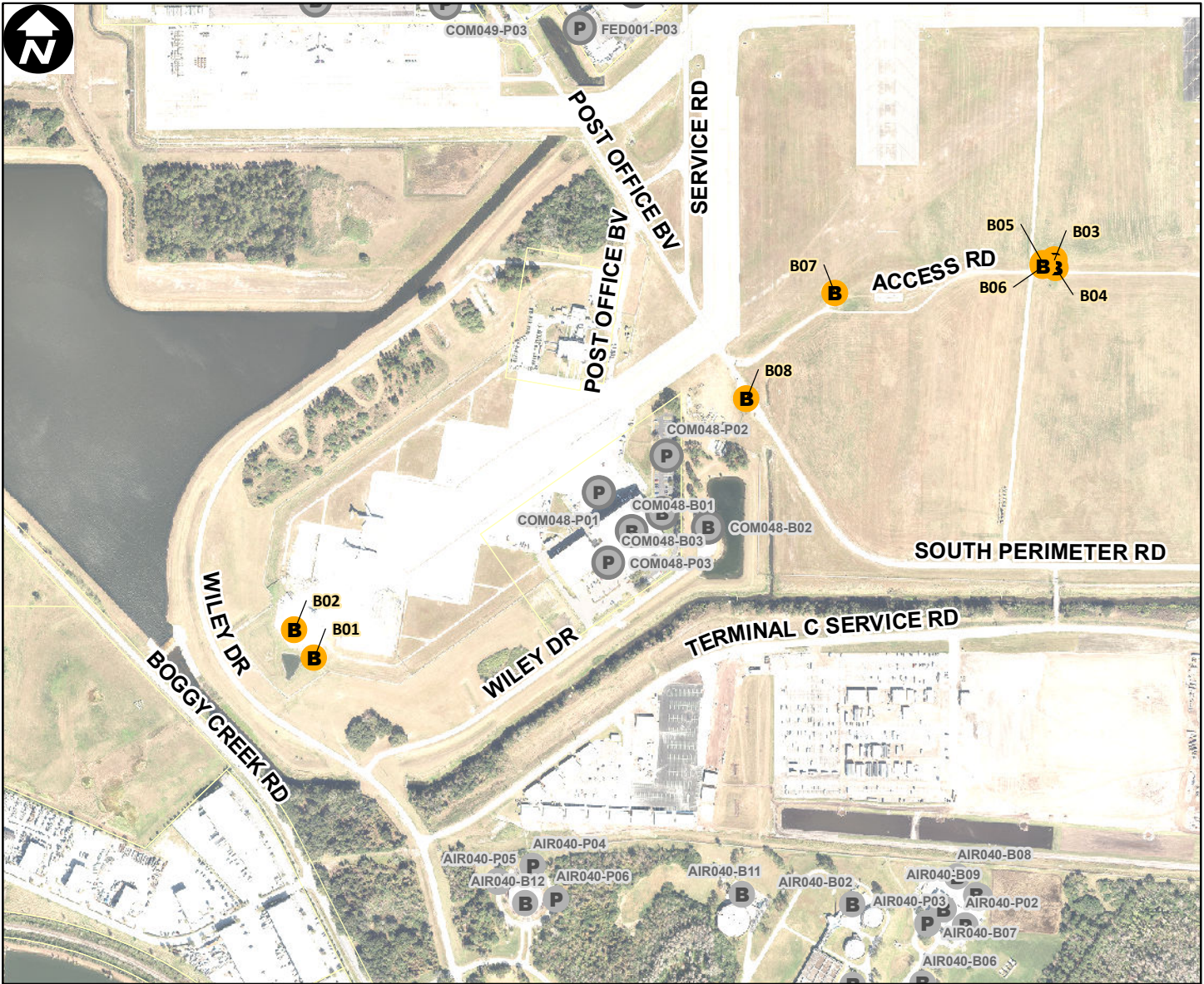


Leasehold (0)









Site Type: Airport

Address: ONE JEFF FUQUA BLVD

Parcel ID: 03243000000002


Site Latitude: 28° 24.572' N

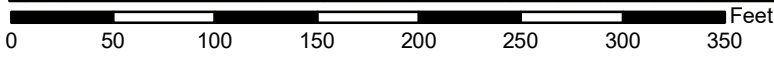
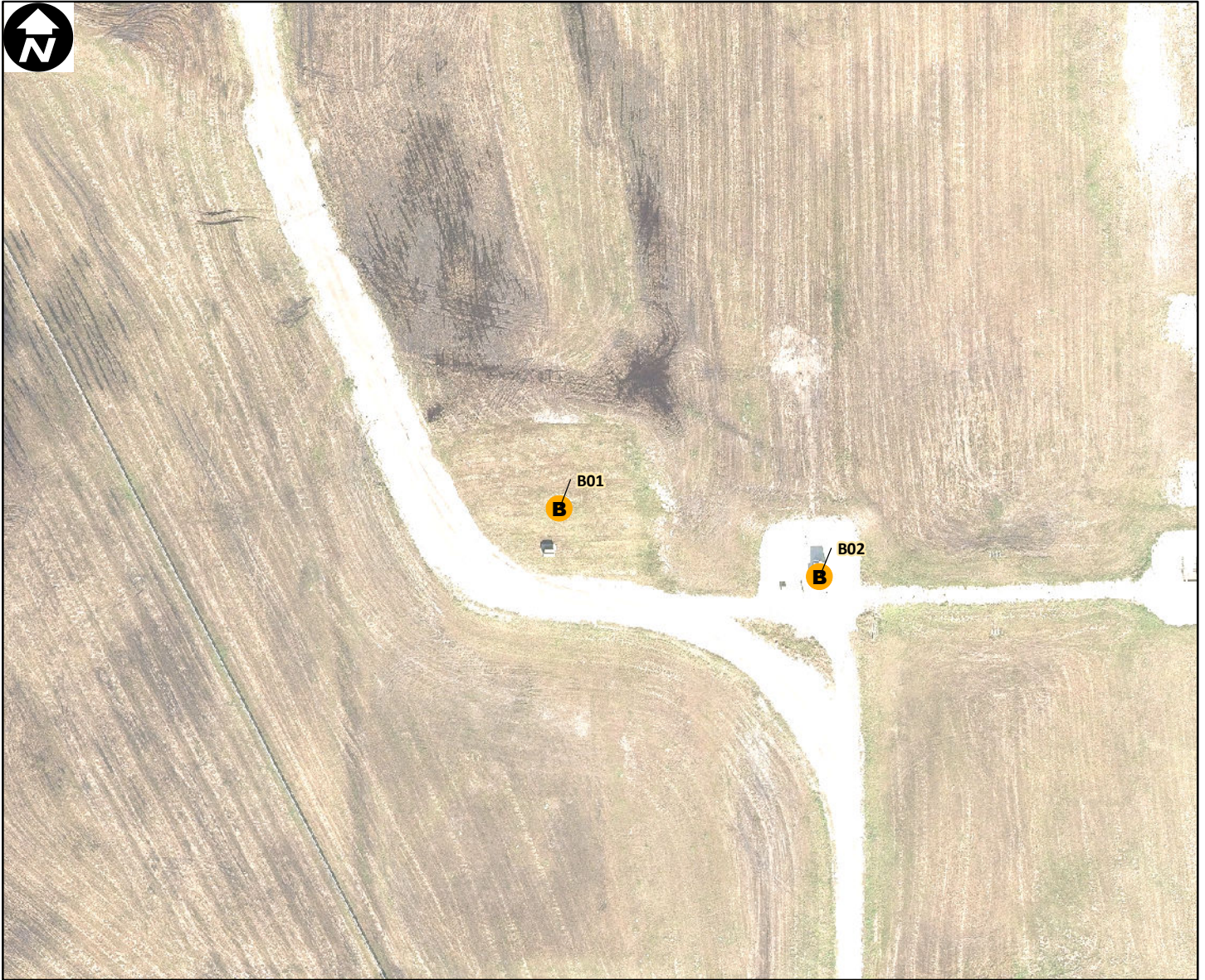
Site Longitude: 81° 19.824' W

**Orlando Buildings**

**Orlando Parking**

- B Not Leasehold (8)
- P Not Leasehold (0)
- B Leasehold (0)
- P Leasehold (0)





Site Type: **Airport**

Address: **ONE JEFF FUQUA BLVD**

Parcel ID: **03243000000002**

Site Latitude: **28° 24.321' N**

Site Longitude: **81° 17.806' W**

**Orlando Buildings**


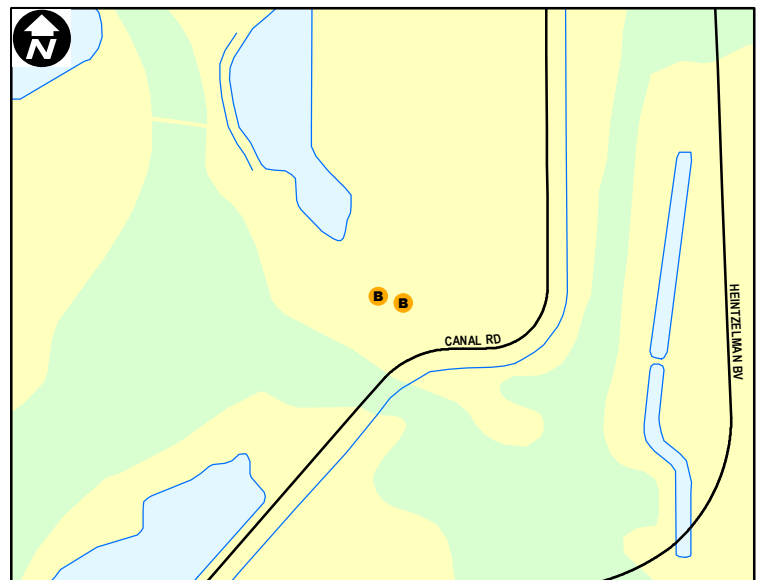
**B** Not Leasehold (2)

**B** Leasehold (0)

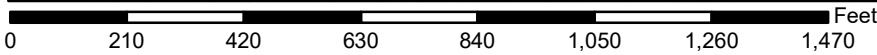
**Orlando Parking**

**P** Not Leasehold (0)

**P** Leasehold (0)



Orlando City Limits



Site Type: **Airport**

Address: **ONE JEFF FUQUA BLVD**

Parcel ID: **03243000000002**

Site Latitude: **28° 24.892' N**

Site Longitude: **81° 16.861' W**

**Orlando Buildings**

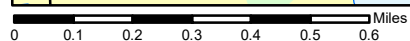
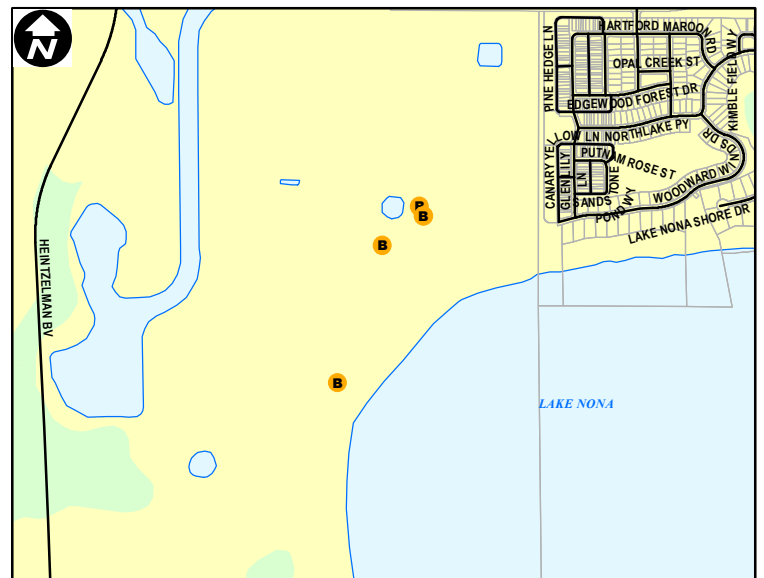
**B** Not Leasehold (4)

**B** Leasehold (0)


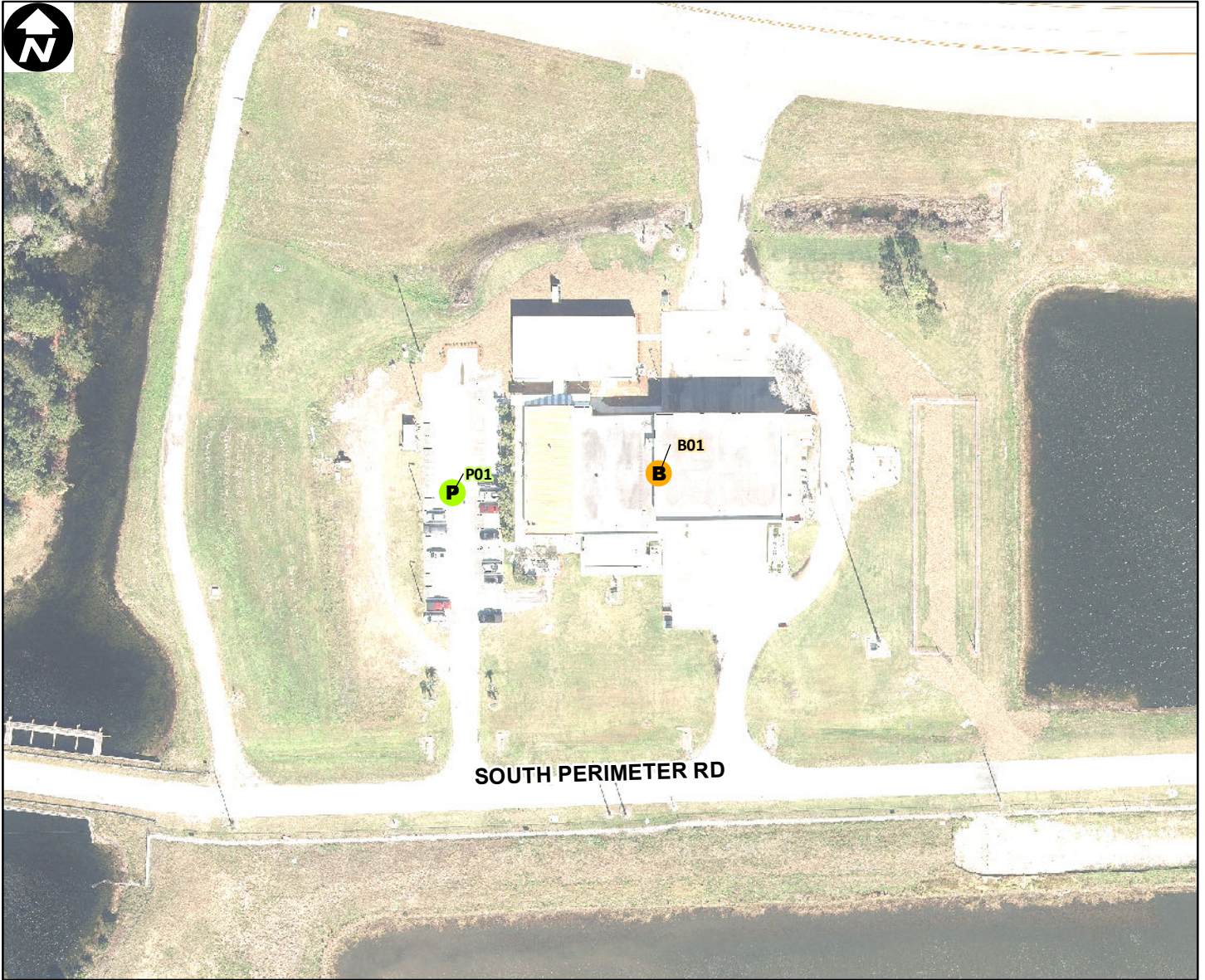
**Orlando Parking**

**P** Not Leasehold (0)

**P** Leasehold (0)



Orlando City Limits



Site Type: **Airport**

Address: **ONE JEFF FUQUA BLVD**

Parcel ID: **03243000000002**

Site Latitude: **28° 25.276' N**

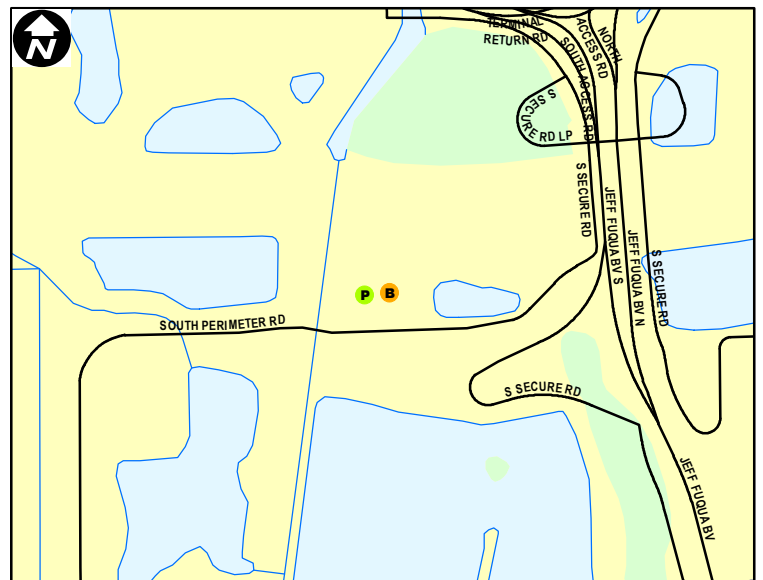
Site Longitude: **81° 18.673' W**

**Orlando Buildings**

**Orlando Parking**

**B** Not Leasehold (1)    **P** Not Leasehold (1)

**B** Leasehold (0)        **P** Leasehold (0)





Site Type: Airport

Address: ONE JEFF FUQUA BLVD


Parcel ID: 03243000000002


Site Latitude: 28° 25.452' N


Site Longitude: 81° 19.973' W


**Orlando Buildings**

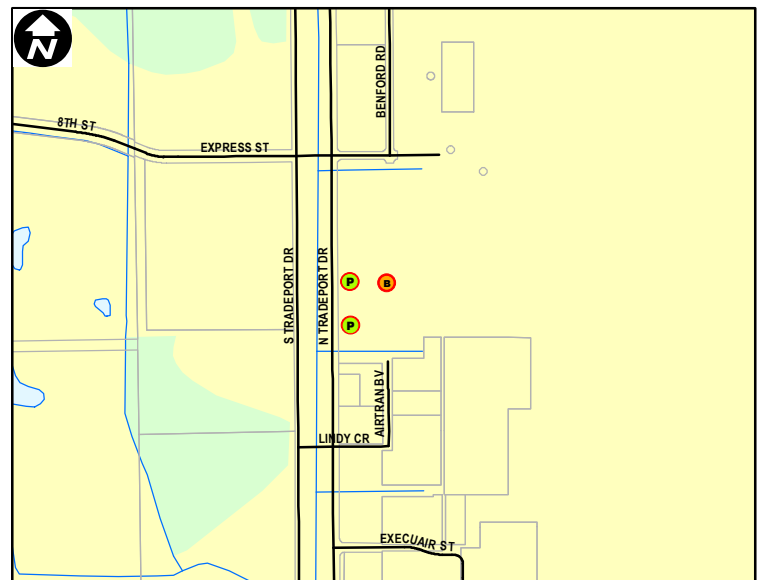
**Orlando Parking**


 Not Leasehold (0)

 Not Leasehold (0)

 Leasehold (1)

 Leasehold (2)





Site Type: **Airport**

Address: **ONE JEFF FUQUA BLVD**

Parcel ID: **03243000000002**

Site Latitude: **28° 25.955' N**


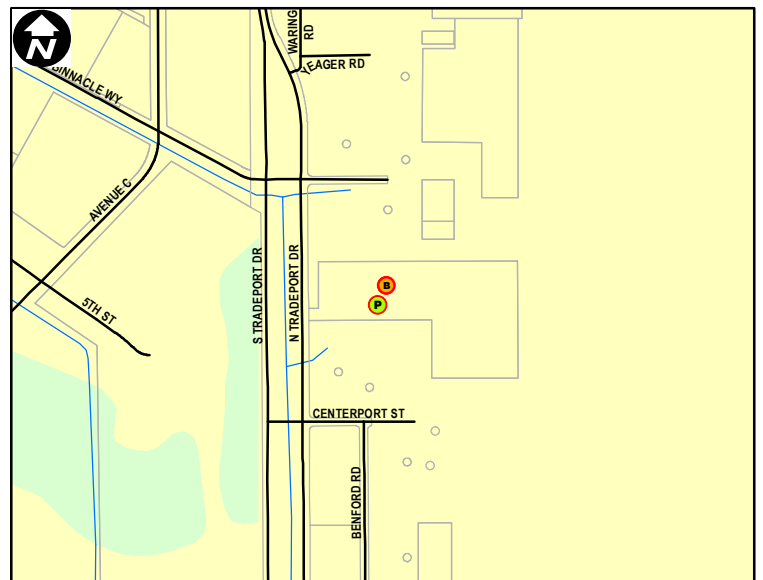
Site Longitude: **81° 19.943' W**

**Orlando Buildings**

**Orlando Parking**

**B** Not Leasehold (0)    **P** Not Leasehold (0)

**B** Leasehold (1)        **P** Leasehold (1)





Site Type: Airport

Address: ONE JEFF FUQUA BLVD

Parcel ID: 03243000000002

Site Latitude: 28° 26.297' N

Site Longitude: 81° 19.986' W

**Orlando Buildings**

**Orlando Parking**



Not Leasehold (0)



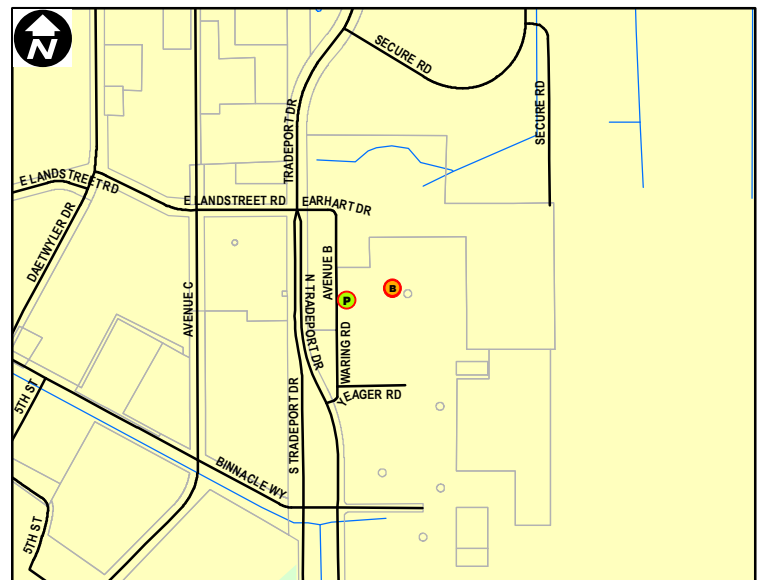
Not Leasehold (0)

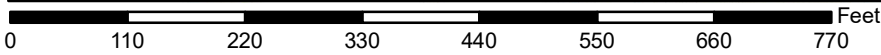


Leasehold (1)



Leasehold (1)





Site Type: **Airport**


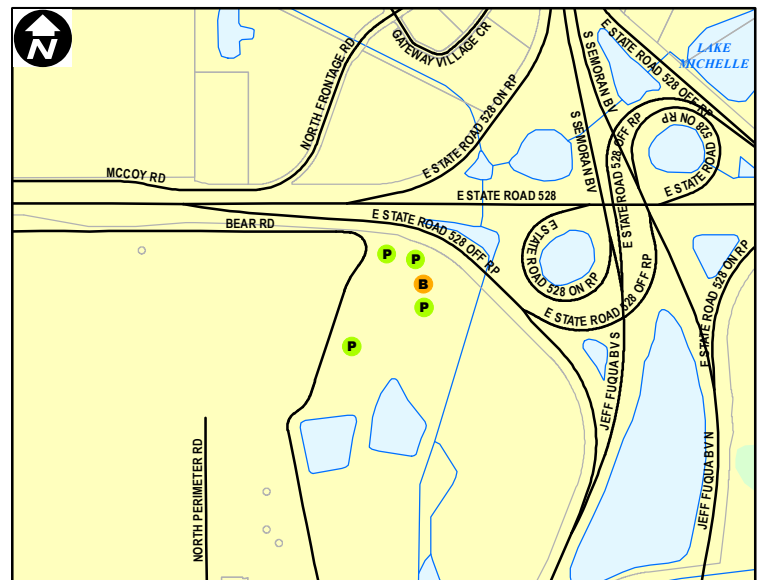
Address: **ONE JEFF FUQUA BLVD**

Parcel ID: **03243000000002**


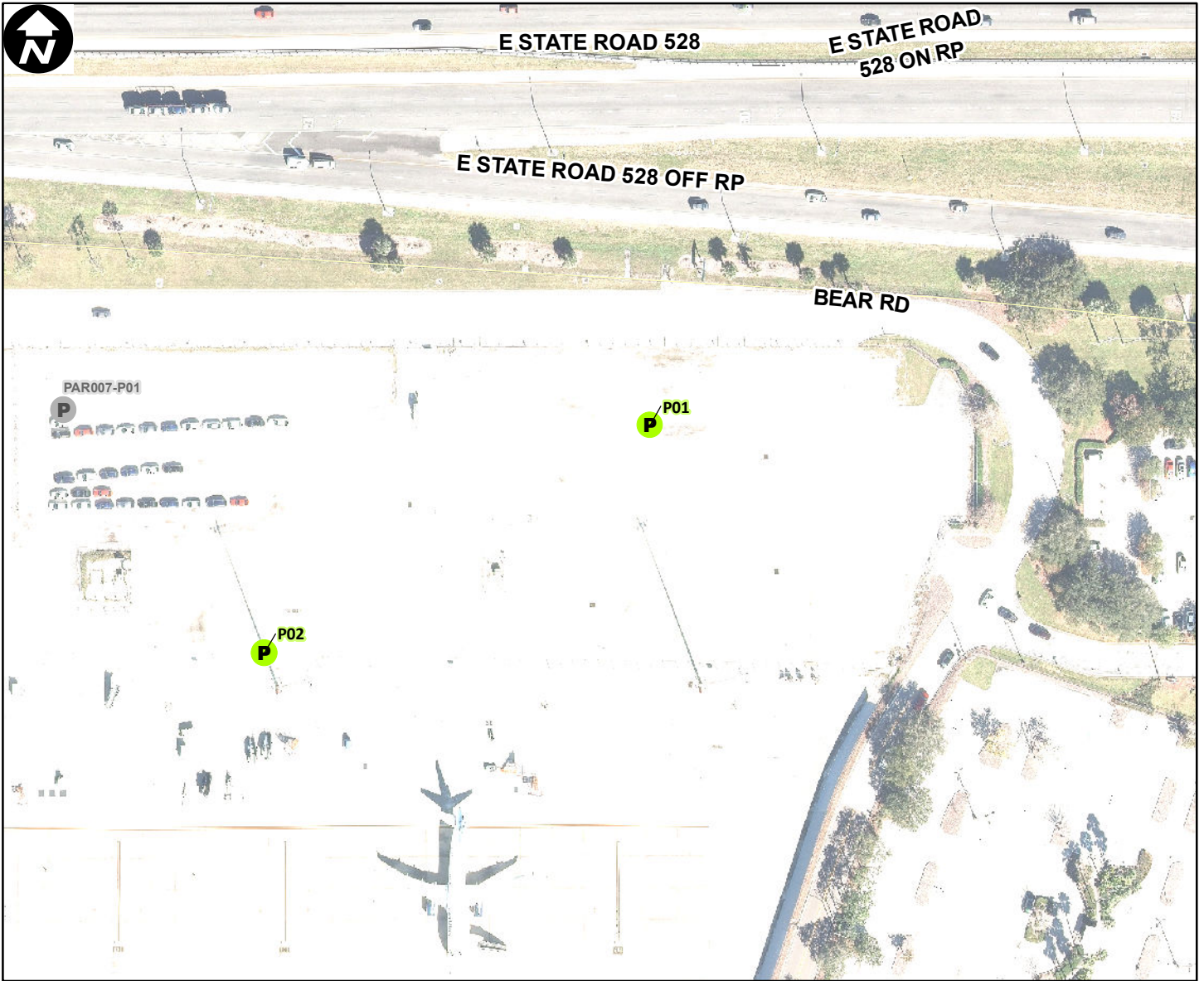
Site Latitude: **28° 26.977' N**

Site Longitude: **81° 18.836' W**

- |                            |                            |
|----------------------------|----------------------------|
| <b>Orlando Buildings</b>   | <b>Orlando Parking</b>     |
| <b>B</b> Not Leasehold (1) | <b>P</b> Not Leasehold (4) |
| <b>B</b> Leasehold (0)     | <b>P</b> Leasehold (0)     |







Site Type: **Airport**


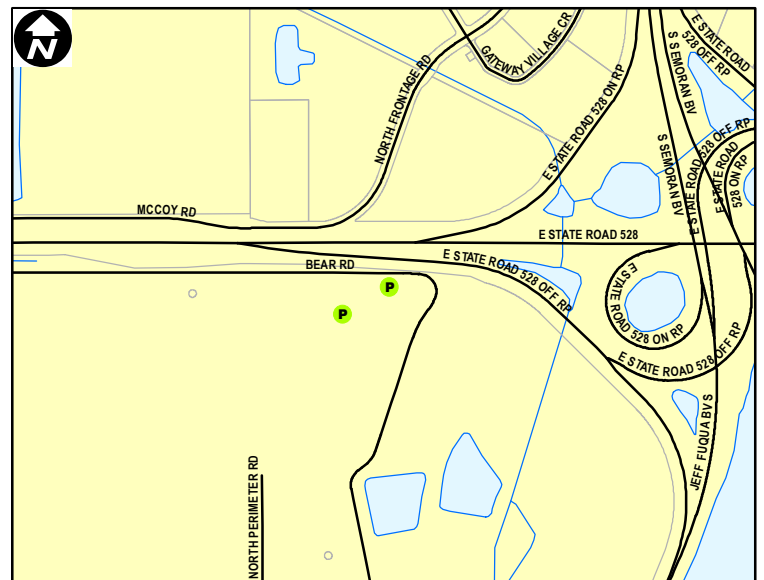
Address: **ONE JEFF FUQUA BLVD**

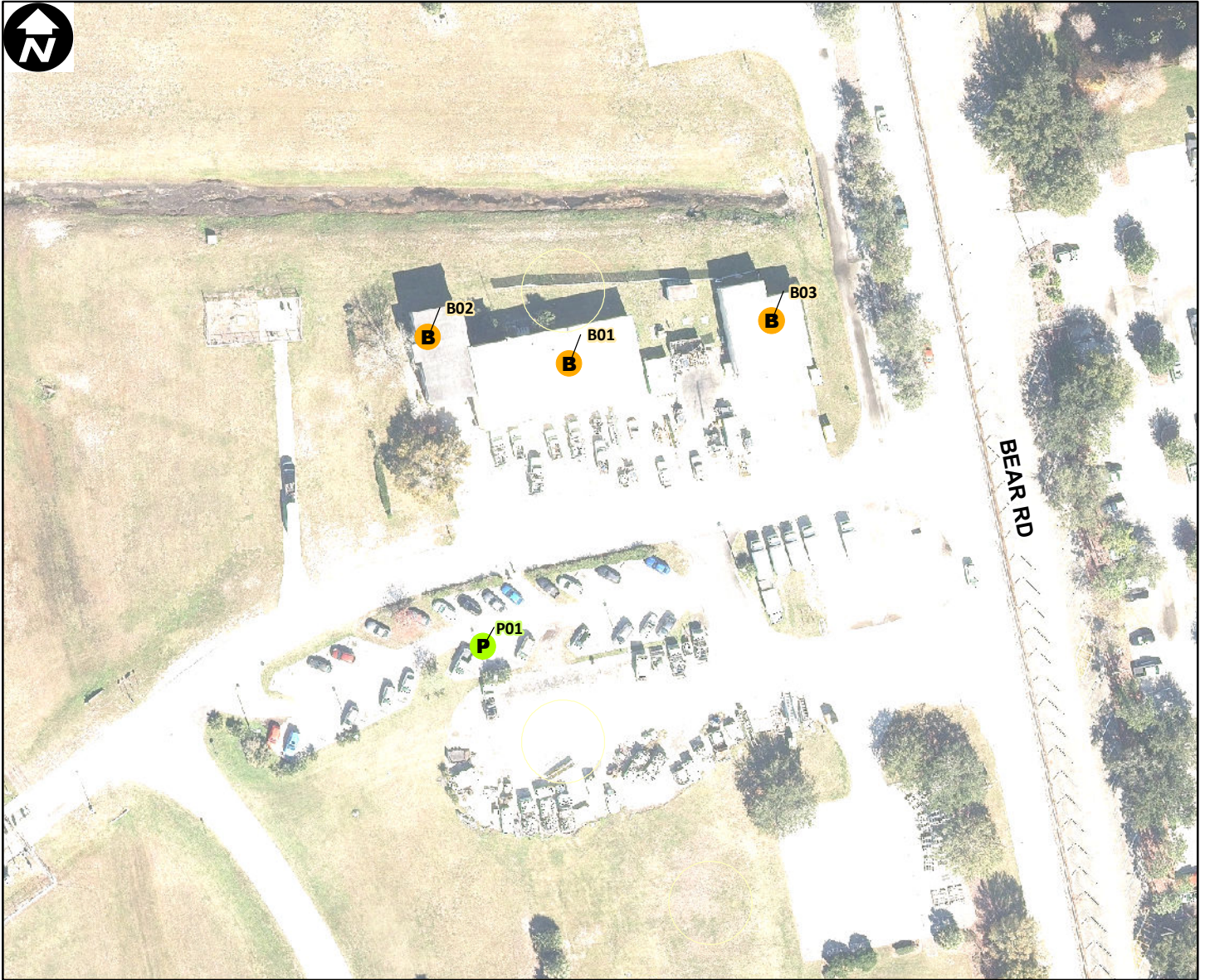
Parcel ID: **03243000000002**

Site Latitude: **28° 27.028' N**

Site Longitude: **81° 18.926' W**

- |                            |                            |
|----------------------------|----------------------------|
| <b>Orlando Buildings</b>   | <b>Orlando Parking</b>     |
| <b>B</b> Not Leasehold (0) | <b>P</b> Not Leasehold (2) |
| <b>B</b> Leasehold (0)     | <b>P</b> Leasehold (0)     |





0 60 120 180 240 300 360 420 Feet

Site Type: **Airport**

Address: **ONE JEFF FUQUA BLVD**

Parcel ID: **03243000000002**

Site Latitude: **28° 26.728' N**

Site Longitude: **81° 18.994' W**

**Orlando Buildings**

**Orlando Parking**



Not Leasehold (3)



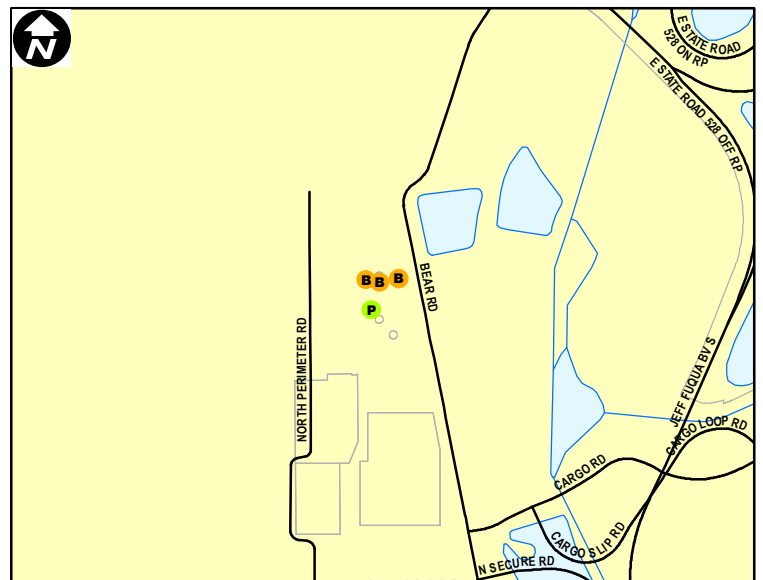
Not Leasehold (1)



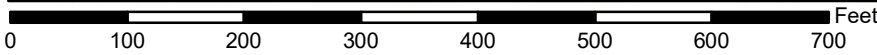
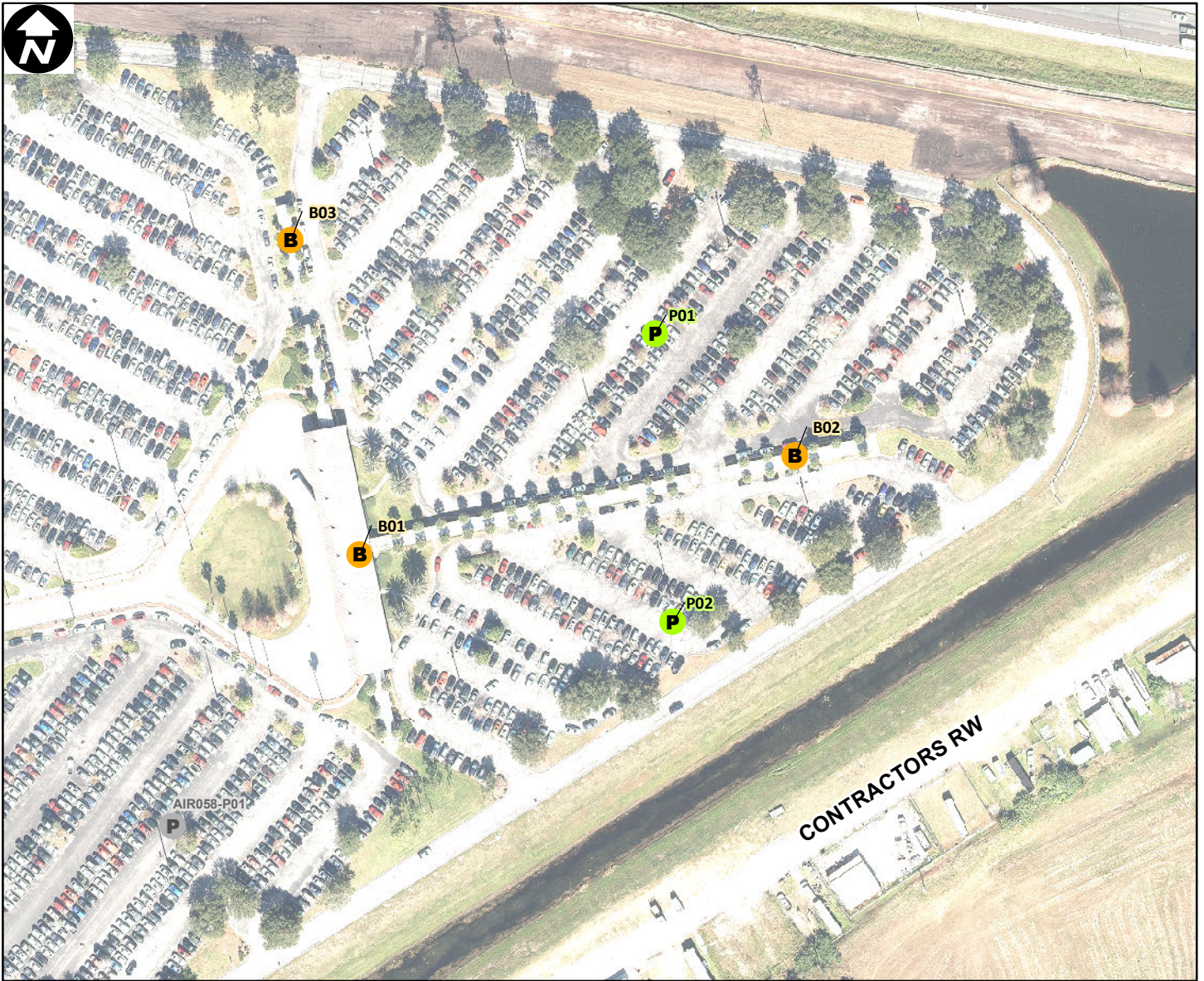
Leasehold (0)



Leasehold (0)



0 0.1 0.2 0.3 0.4 Miles



Site Type: **Airport**

Address: **ONE JEFF FUQUA BLVD**

Parcel ID: **03243000000002**


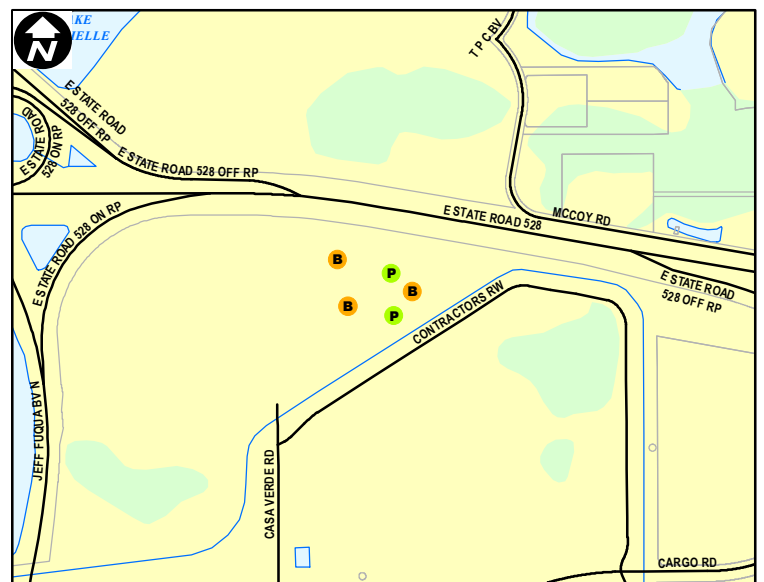
Site Latitude: **28° 26.979' N**

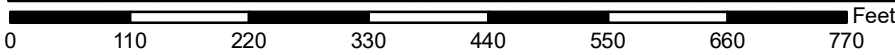
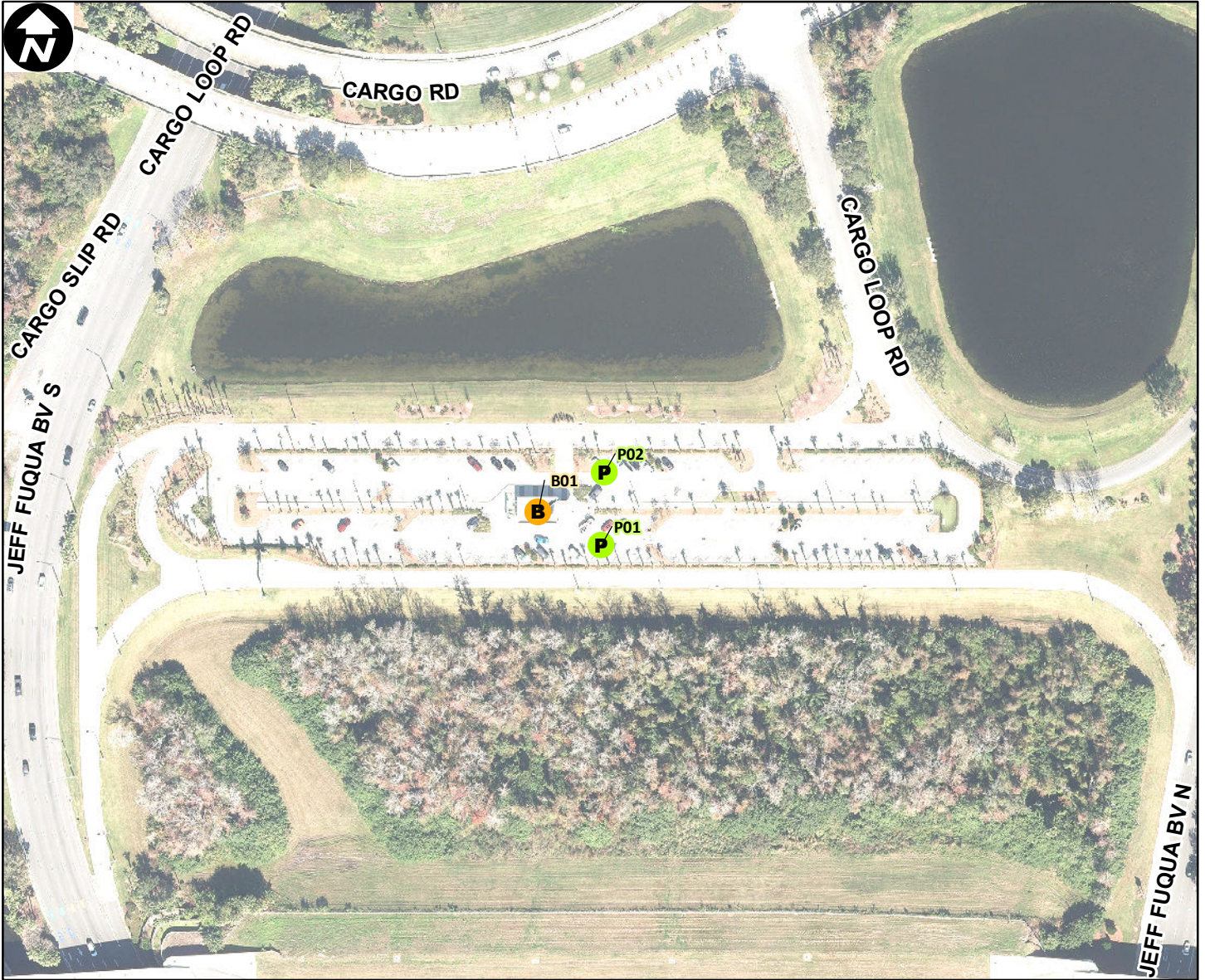
Site Longitude: **81° 17.961' W**

**Orlando Buildings**

**Orlando Parking**

- B** Not Leasehold (3)
- P** Not Leasehold (2)
- B** Leasehold (0)
- P** Leasehold (0)





Site Type: Airport

Address: ONE JEFF FUQUA BLVD

Parcel ID: 03243000000002


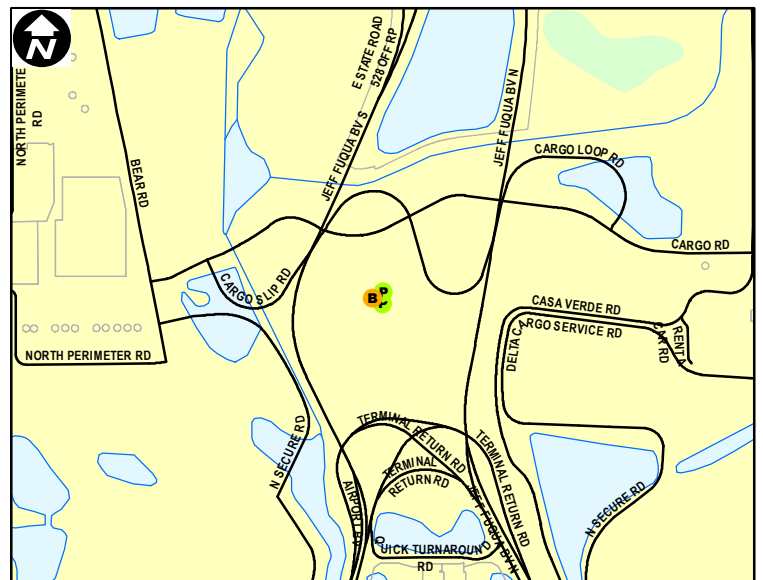
Site Latitude: 28° 26.469' N


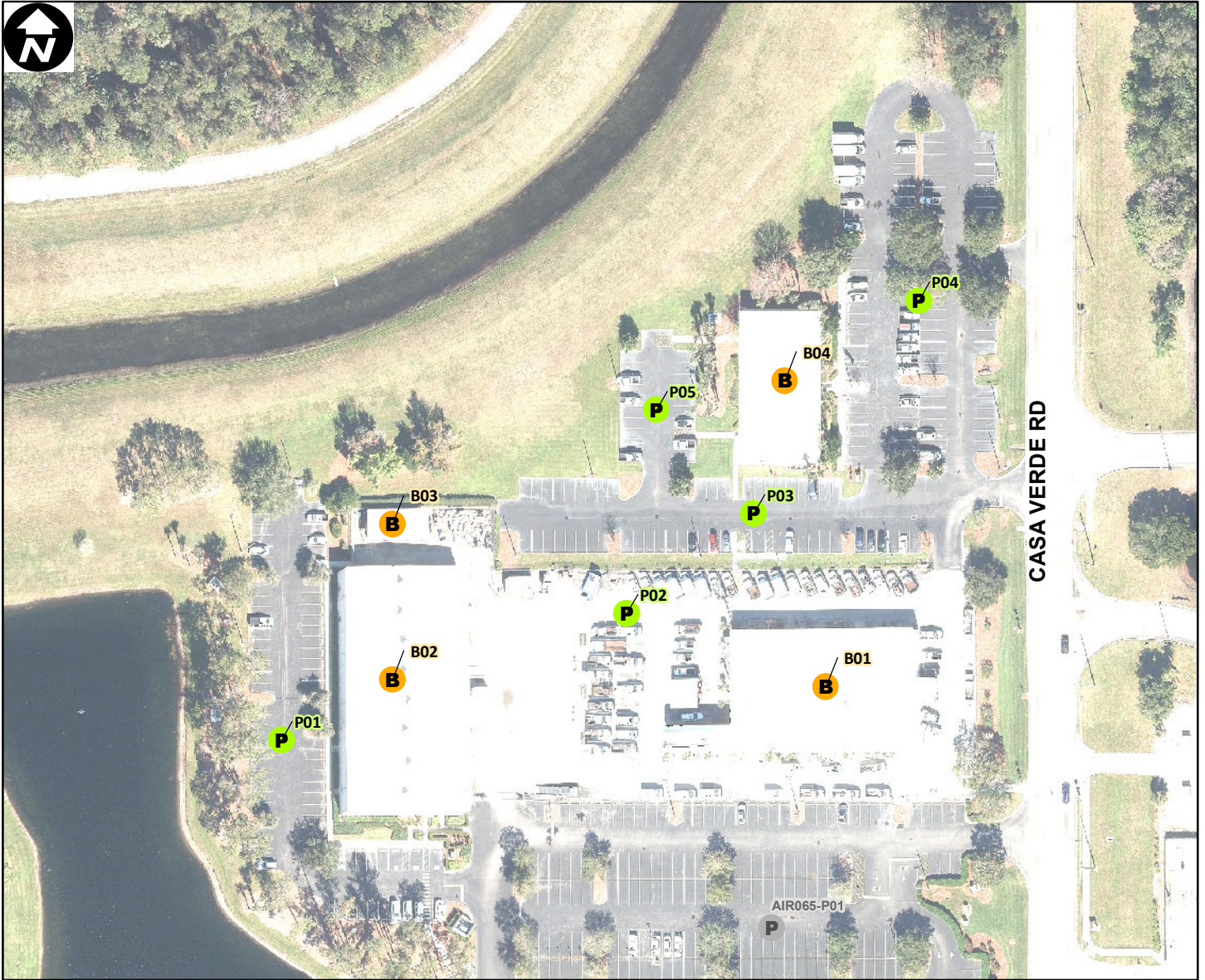
Site Longitude: 81° 18.581' W

**Orlando Buildings**

**Orlando Parking**

- B** Not Leasehold (1)
- P** Not Leasehold (2)
- B** Leasehold (0)
- P** Leasehold (0)





Site Type: Airport

Address: ONE JEFF FUQUA BLVD

Parcel ID: 03243000000002

Site Latitude: 28° 26.648' N

Site Longitude: 81° 18.162' W

**Orlando Buildings**

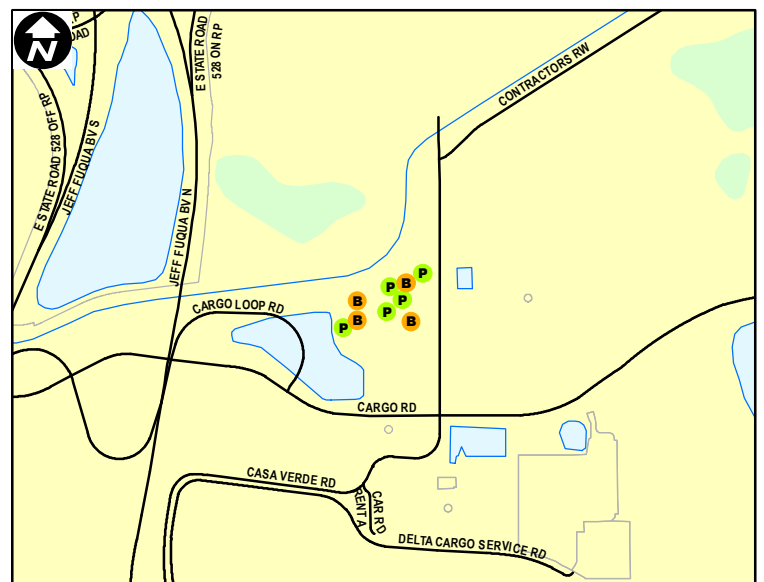
**Orlando Parking**

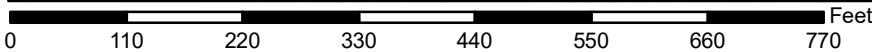
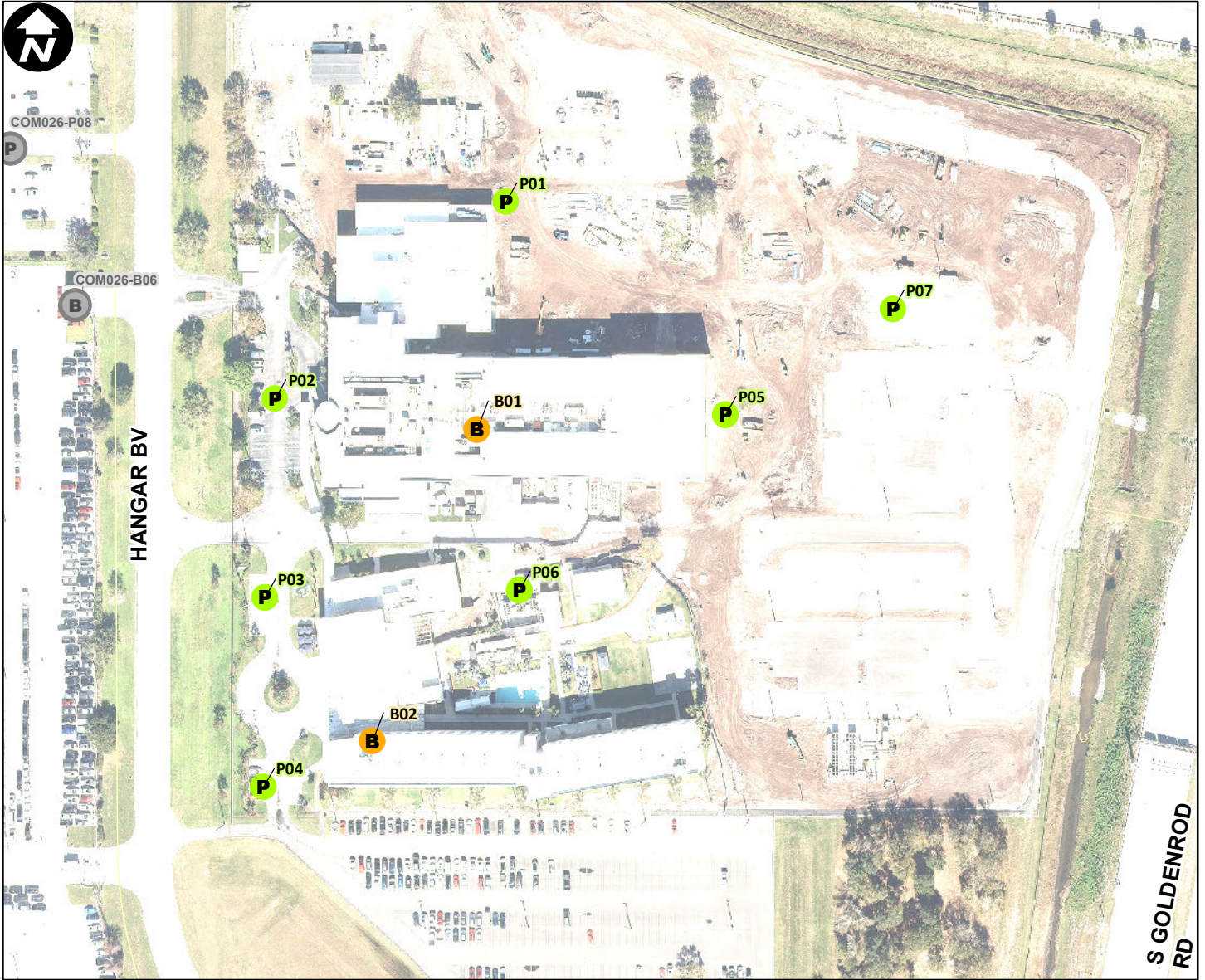
**B** Not Leasehold (4)

**P** Not Leasehold (5)

**B** Leasehold (0)

**P** Leasehold (0)





Site Type: Airport

Address: ONE JEFF FUQUA BLVD

Parcel ID: 03243000000002

Site Latitude: 28° 26.827' N

Site Longitude: 81° 17.377' W

**Orlando Buildings**

**Orlando Parking**



Not Leasehold (2)




Not Leasehold (7)

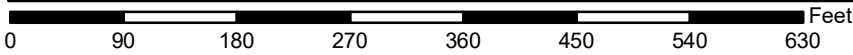


Leasehold (0)



Leasehold (0)





Site Type: **Airport**


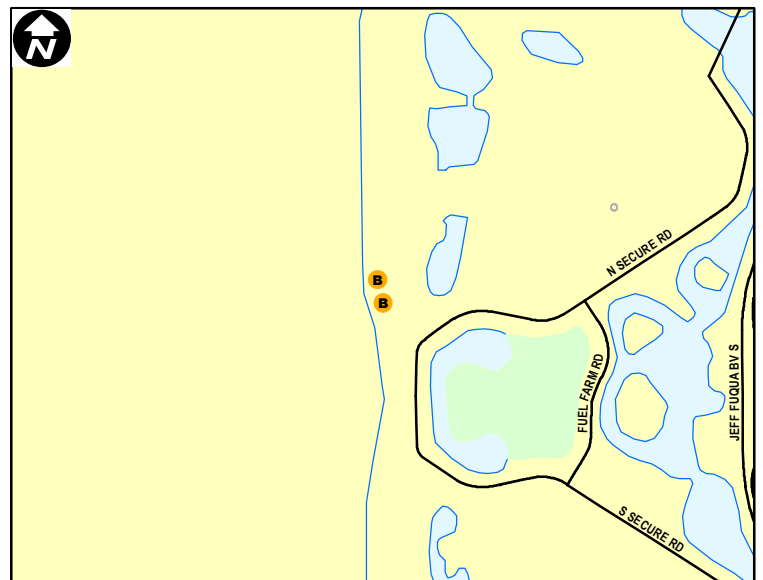
Address: **ONE JEFF FUQUA BLVD**

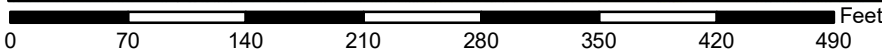
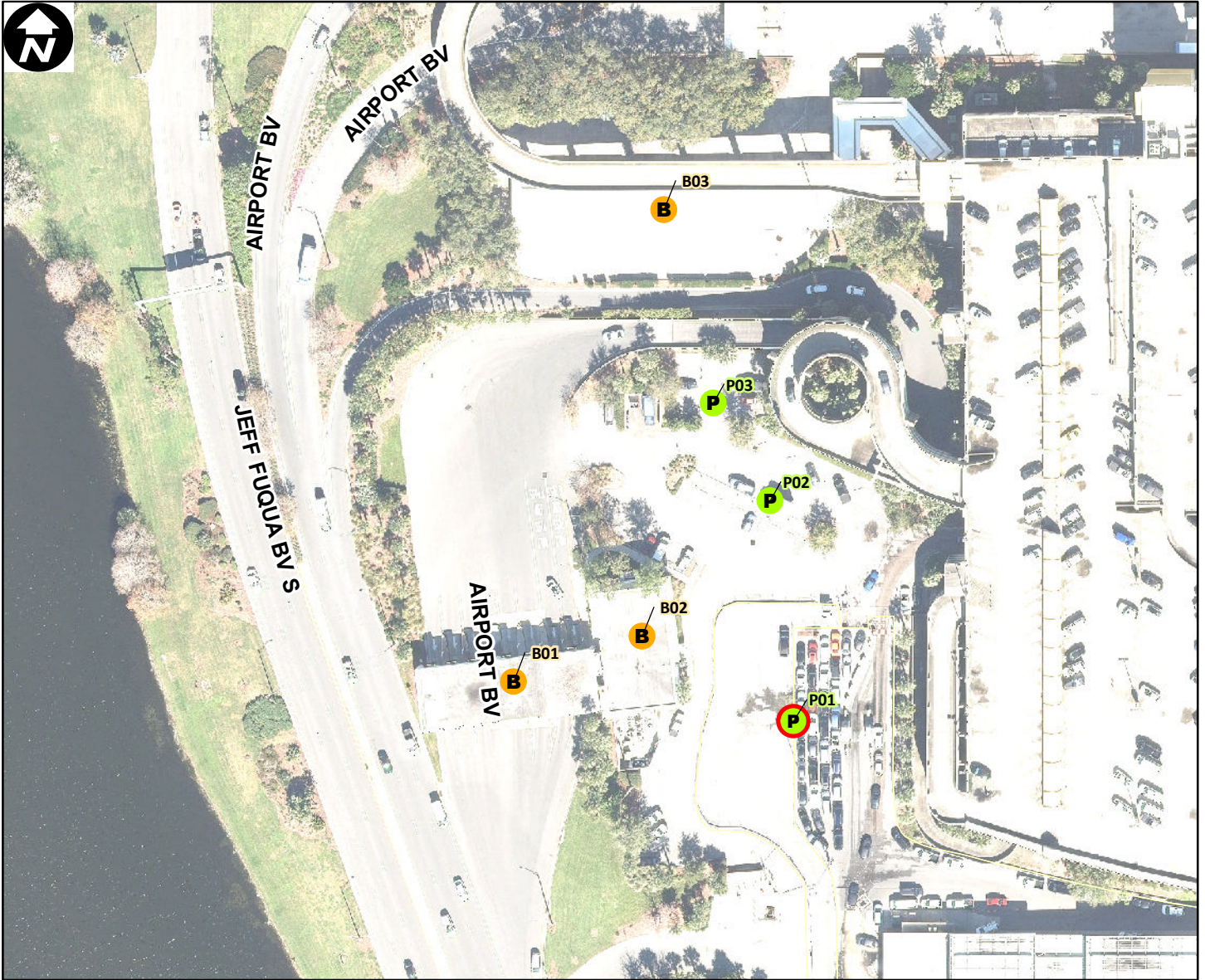
Parcel ID: **03243000000002**

Site Latitude: **28° 25.984' N**

Site Longitude: **81° 19.142' W**

- |                            |                            |
|----------------------------|----------------------------|
| <b>Orlando Buildings</b>   | <b>Orlando Parking</b>     |
| <b>B</b> Not Leasehold (2) | <b>P</b> Not Leasehold (0) |
| <b>B</b> Leasehold (0)     | <b>P</b> Leasehold (0)     |





Site Type: **Airport**

Address: **ONE JEFF FUQUA BLVD**

Parcel ID: **03243000000002**


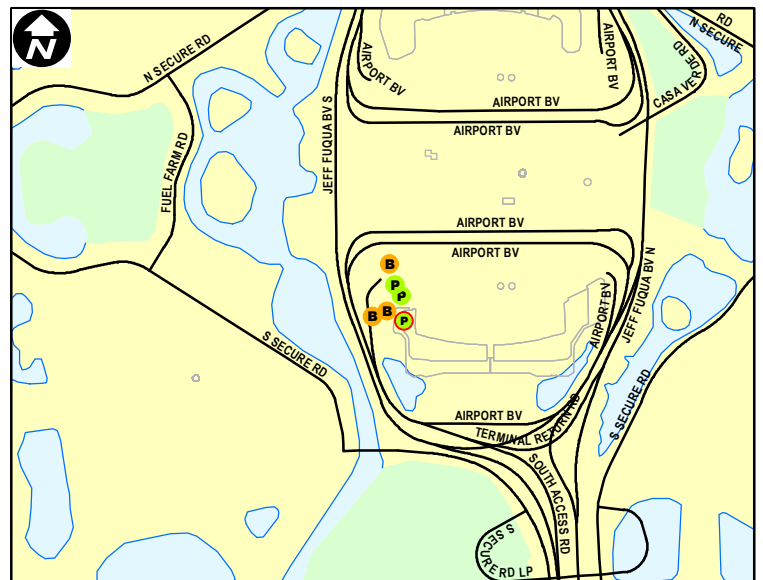
Site Latitude: **28° 25.745' N**

Site Longitude: **81° 18.617' W**

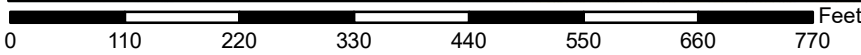
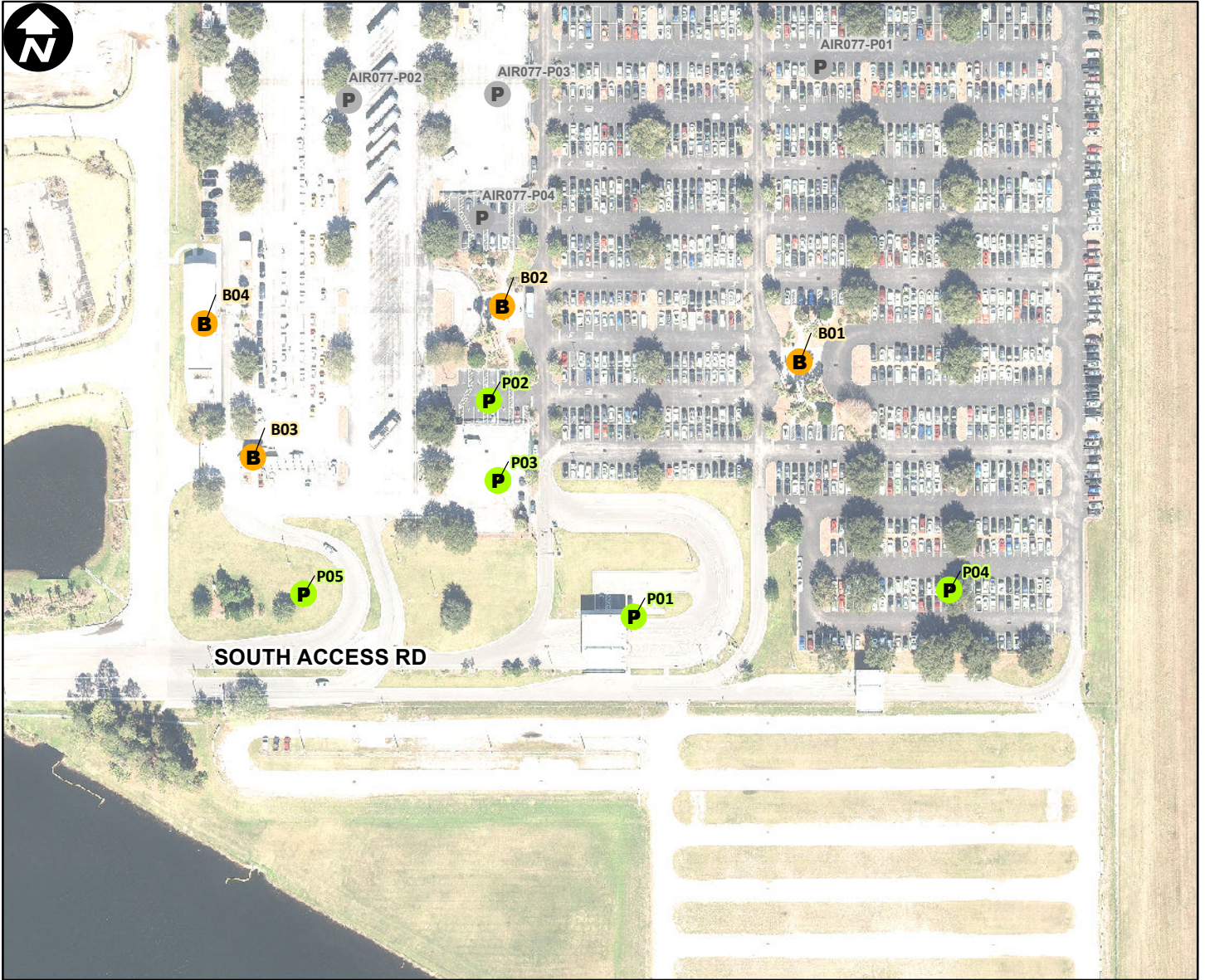
**Orlando Buildings**

**Orlando Parking**

- B** Not Leasehold (3)
- P** Not Leasehold (2)
- B** Leasehold (0)
- P** Leasehold (1)







Site Type: Airport

Address: ONE JEFF FUQUA BLVD

Parcel ID: 03243000000002

Site Latitude: 28° 24.958' N

Site Longitude: 81° 18.032' W

**Orlando Buildings**


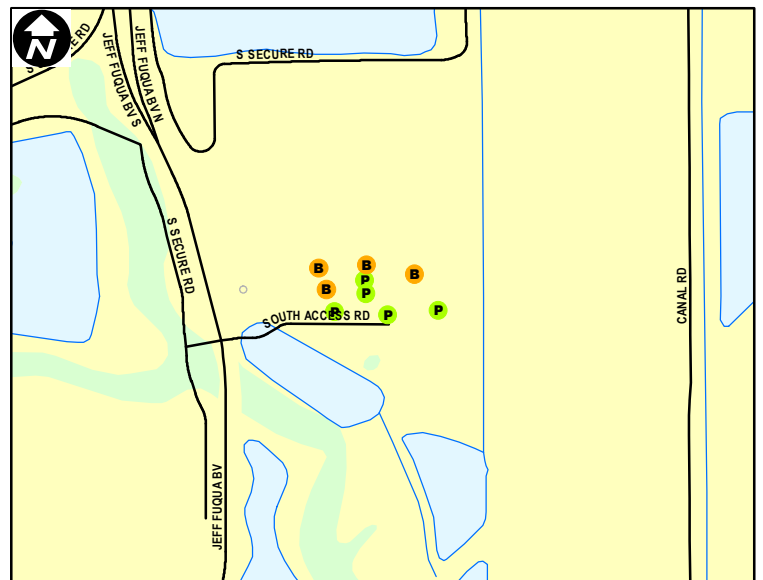
**Orlando Parking**

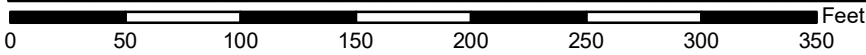
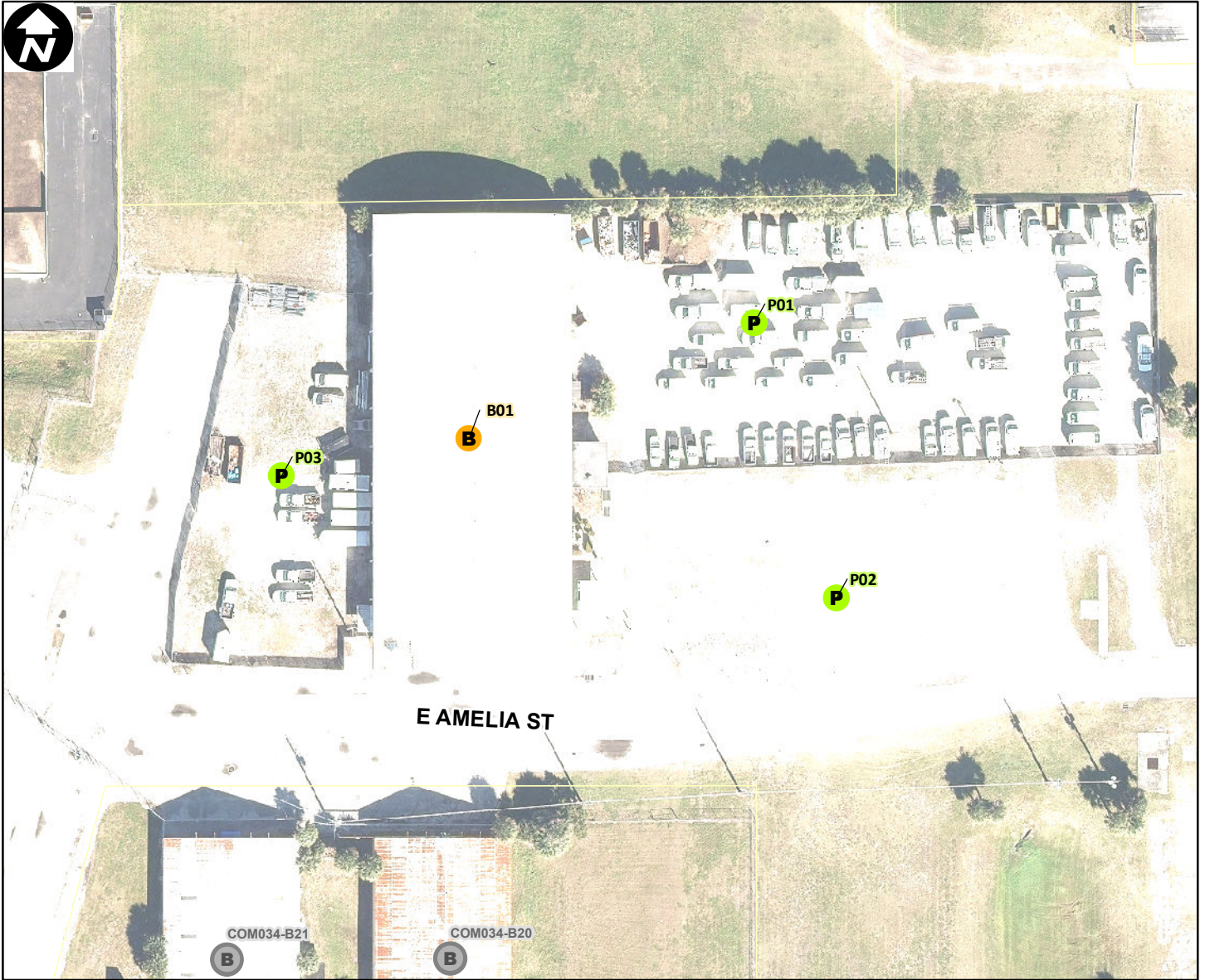
**B** Not Leasehold (4)

**P** Not Leasehold (5)

**B** Leasehold (0)

**P** Leasehold (0)





Site Type: **Airport**

Address: **400 HERNDON AV**

Parcel ID: **29223000000016**

Site Latitude: **28° 33.058' N**


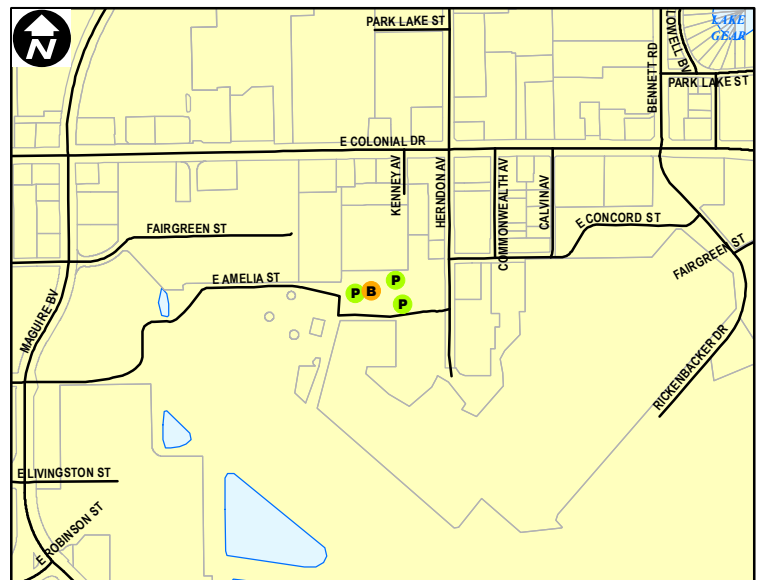
Site Longitude: **81° 20.322' W**

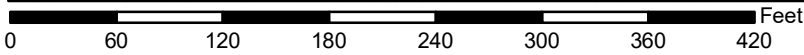
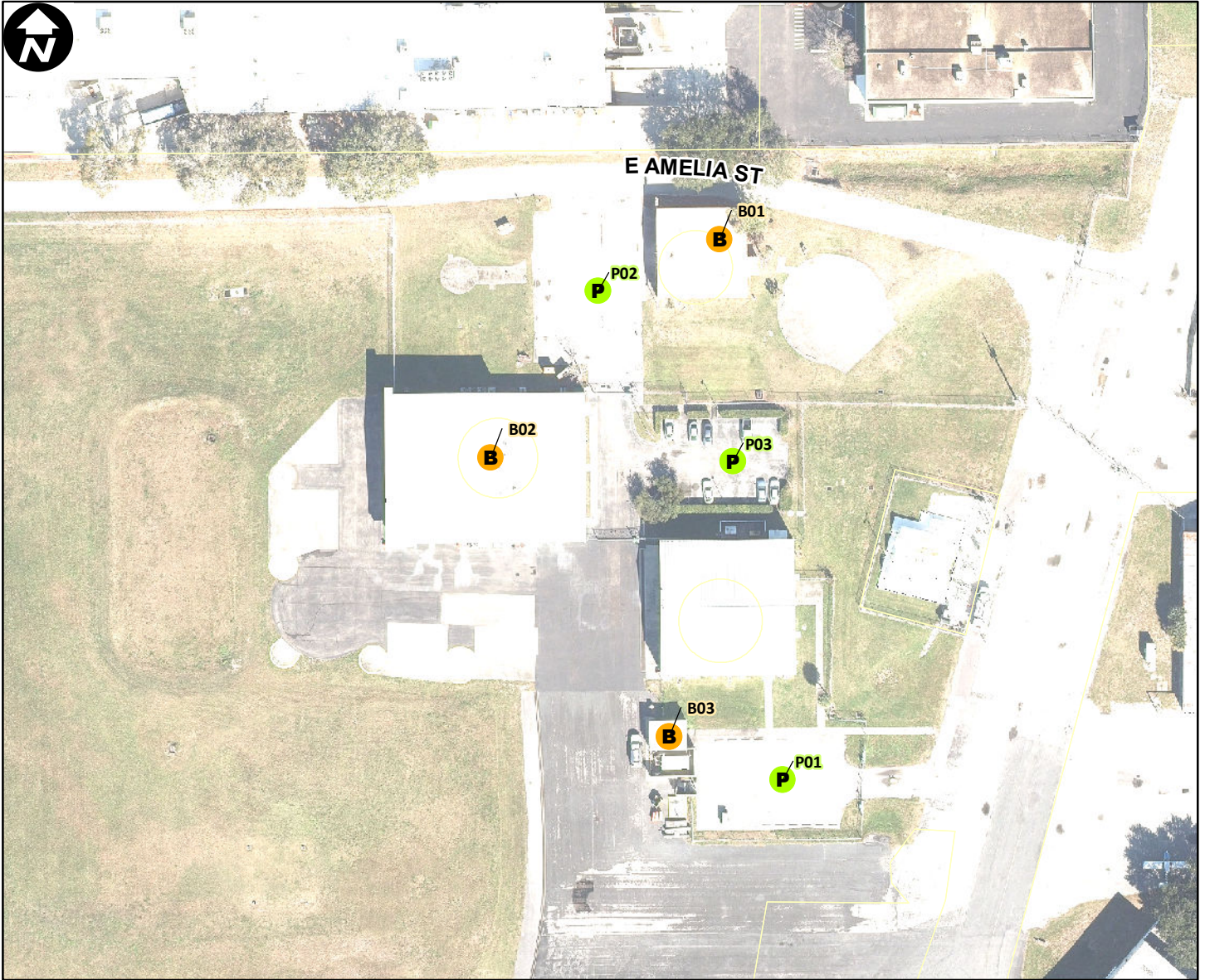
**Orlando Buildings**

**Orlando Parking**

**B** Not Leasehold (1)     **P** Not Leasehold (3)

**B** Leasehold (0)         **P** Leasehold (0)





Site Type: **Airport**


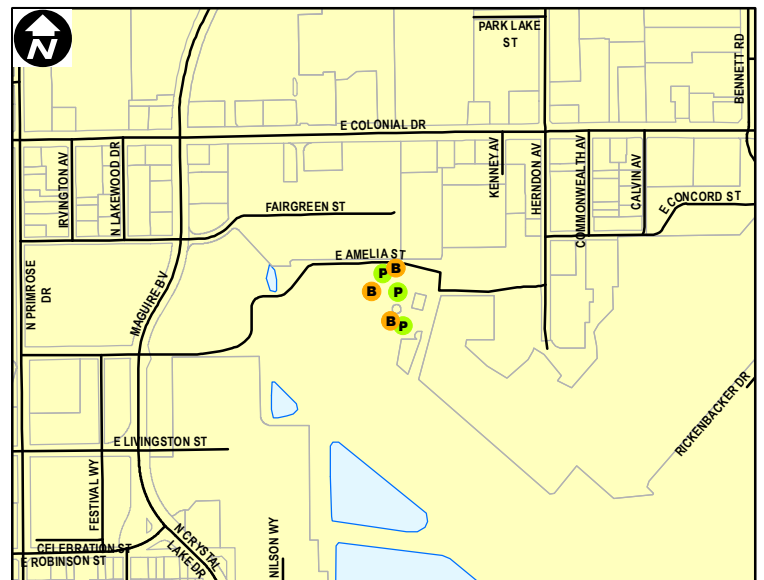
Address: **400 HERNDON AV**

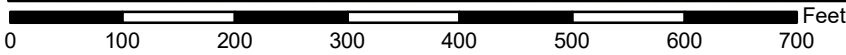
Parcel ID: **29223000000016**

Site Latitude: **28° 33.032' N**

Site Longitude: **81° 20.440' W**

- | Orlando Buildings          | Orlando Parking            |
|----------------------------|----------------------------|
| <b>B</b> Not Leasehold (3) | <b>P</b> Not Leasehold (3) |
| <b>B</b> Leasehold (0)     | <b>P</b> Leasehold (0)     |





Site Type: Airport

Address: 400 HERNDON AV

Parcel ID: 29223000000016

Site Latitude: 28° 32.575' N

Site Longitude: 81° 20.578' W

**Orlando Buildings**

**Orlando Parking**



Not Leasehold (1)




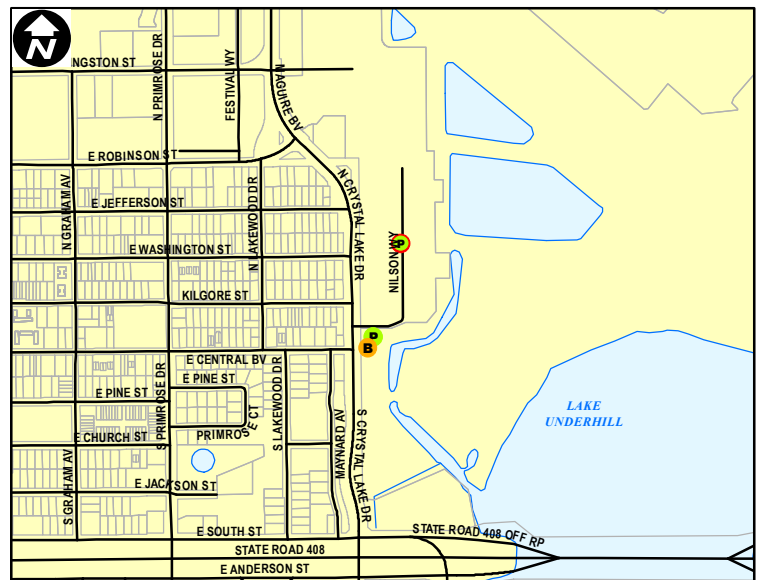
Not Leasehold (1)



Leasehold (0)



Leasehold (1)





Site Type: **Airport**

Address: **400 HERNDON AV**

Parcel ID: **29223000000016**

Site Latitude: **28° 32.949' N**

Site Longitude: **81° 19.936' W**

**Orlando Buildings**

**Orlando Parking**



Not Leasehold (3)



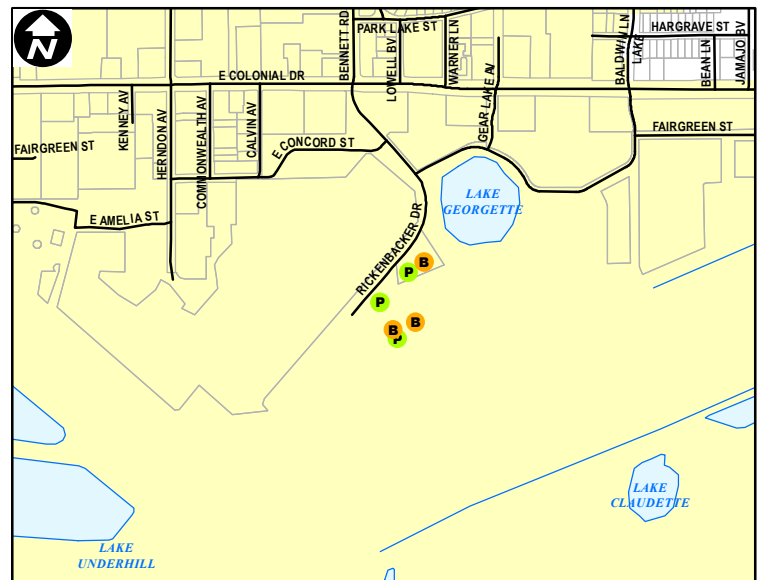
Not Leasehold (3)



Leasehold (0)



Leasehold (0)





Site Type: **Airport**

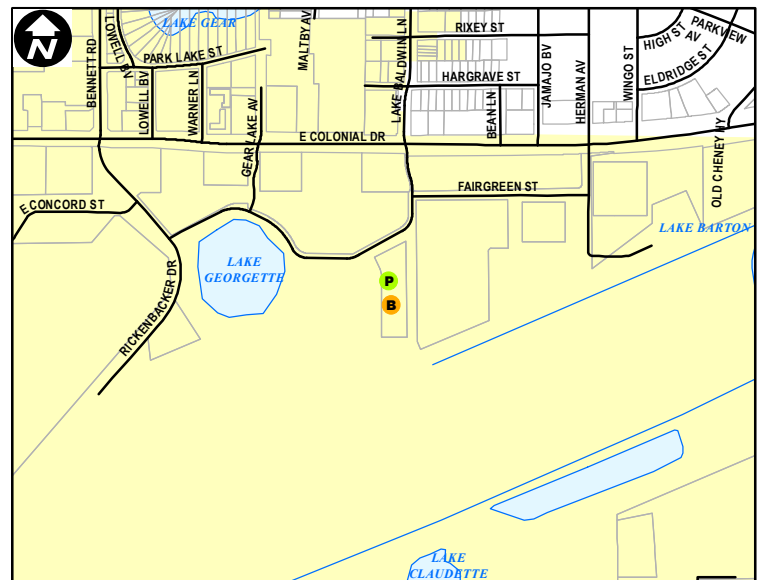
Address: **400 HERNDON AV**

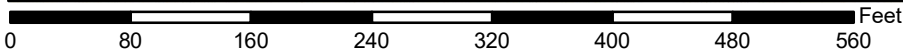
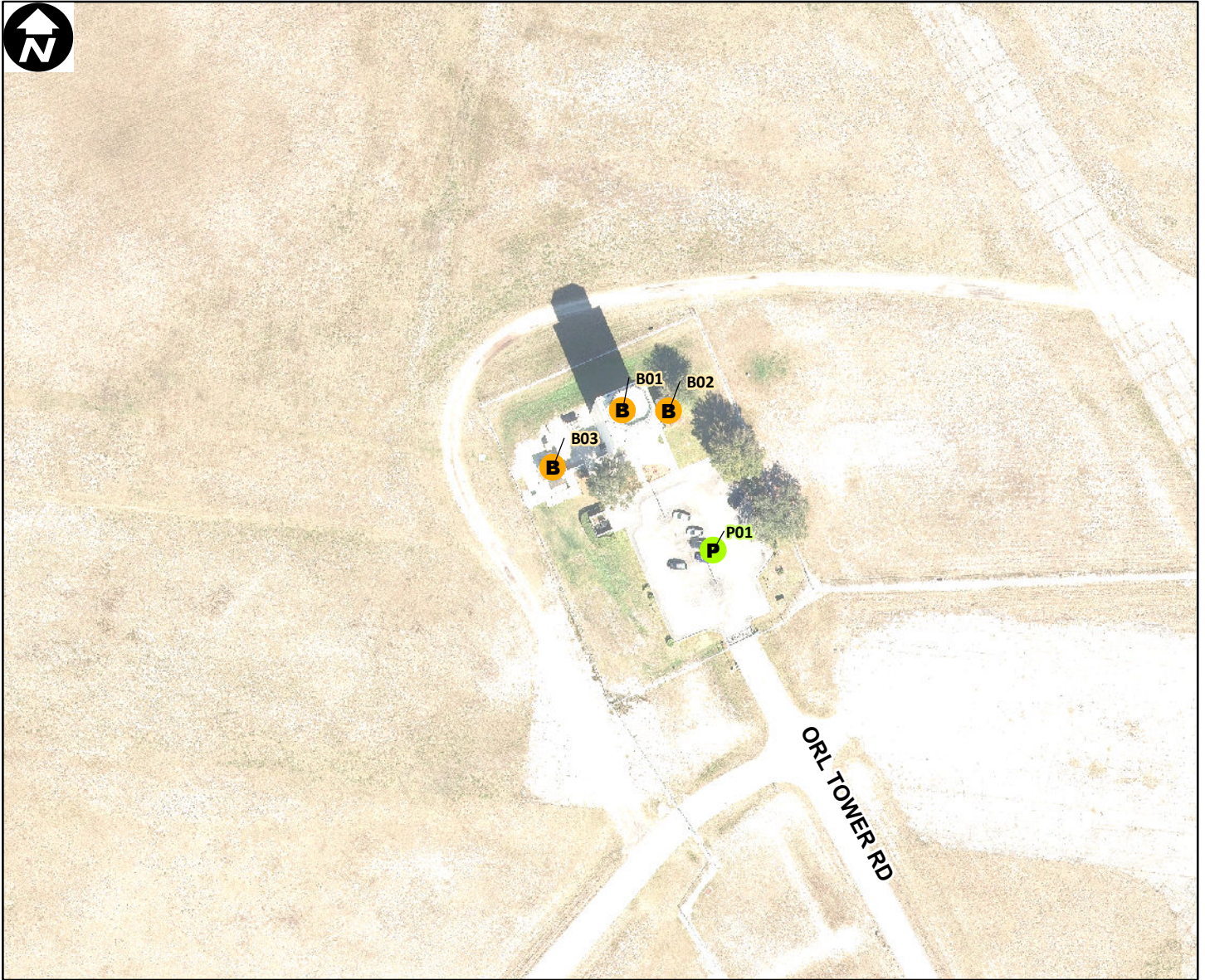
Parcel ID: **292230000000016**

Site Latitude: **28° 33.042' N**

Site Longitude: **81° 19.663' W**

- | Orlando Buildings          | Orlando Parking            |
|----------------------------|----------------------------|
| <b>B</b> Not Leasehold (1) | <b>P</b> Not Leasehold (1) |
| <b>B</b> Leasehold (0)     | <b>P</b> Leasehold (0)     |





Site Type: Airport

Address: 400 HERNDON AV

Parcel ID: 292230000000016

Site Latitude: 28° 32.621' N

Site Longitude: 81° 19.729' W

**Orlando Buildings**

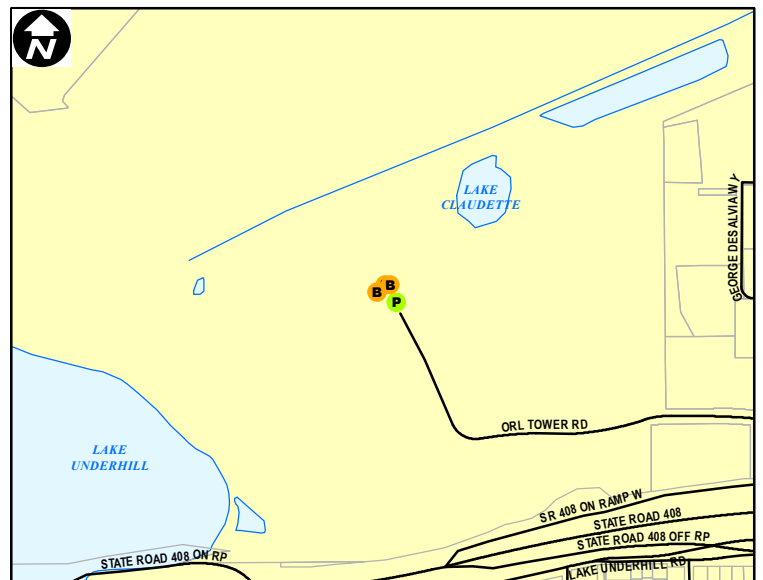
**B** Not Leasehold (3)

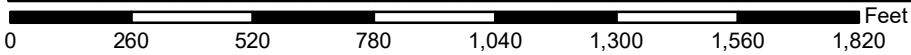
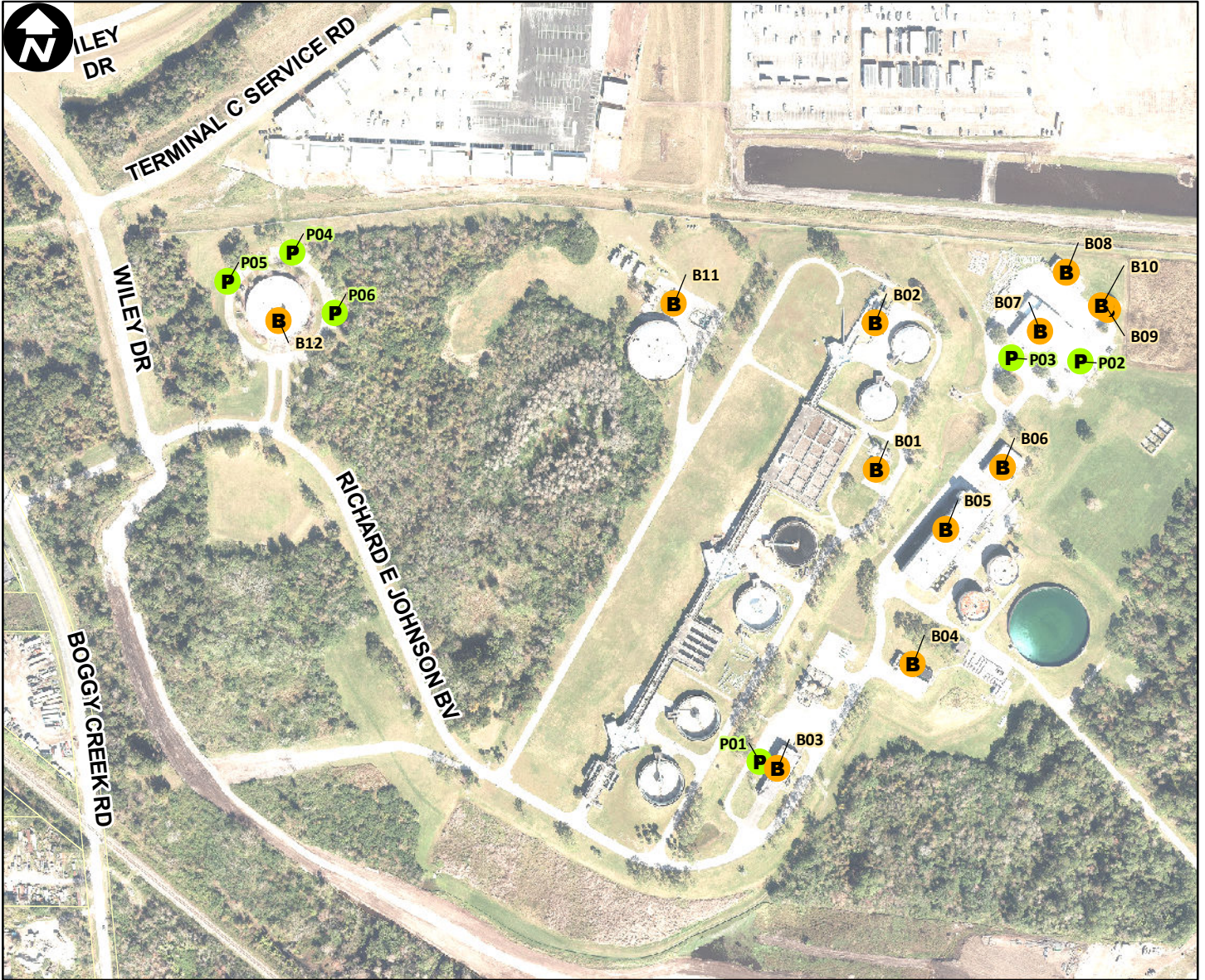
**B** Leasehold (0)

**Orlando Parking**

**P** Not Leasehold (1)

**P** Leasehold (0)





Site Type: Airport

Address: ONE JEFF FUQUA BLVD

Parcel ID: 03243000000002

Site Latitude: 28° 24.161' N

Site Longitude: 81° 19.734' W

**Orlando Buildings**

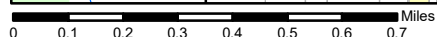
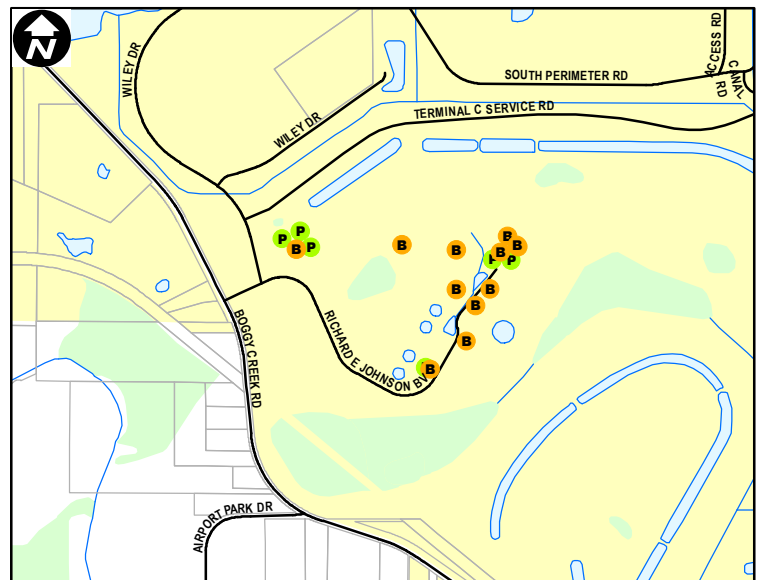
**Orlando Parking**

**B** Not Leasehold (12)

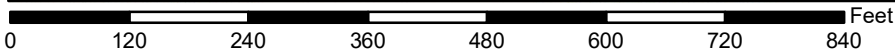
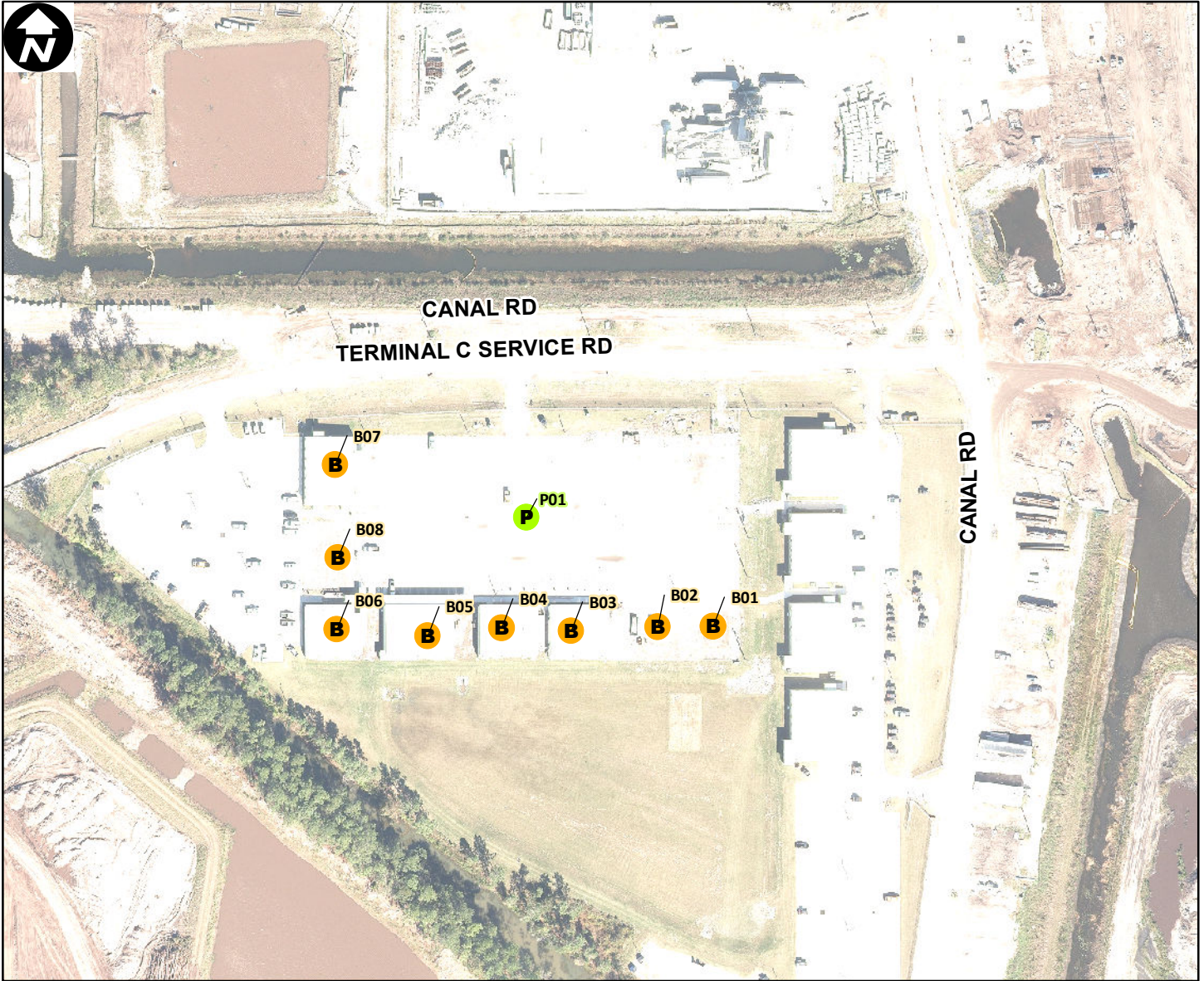
**P** Not Leasehold (6)

**B** Leasehold (0)

**P** Leasehold (0)







Site Type: **Airport**

Address: **ONE JEFF FUQUA BLVD**

Parcel ID: **03243000000002**

Site Latitude: **28° 24.442' N**

Site Longitude: **81° 18.951' W**

**Orlando Buildings**

**Orlando Parking**



Not Leasehold (8)




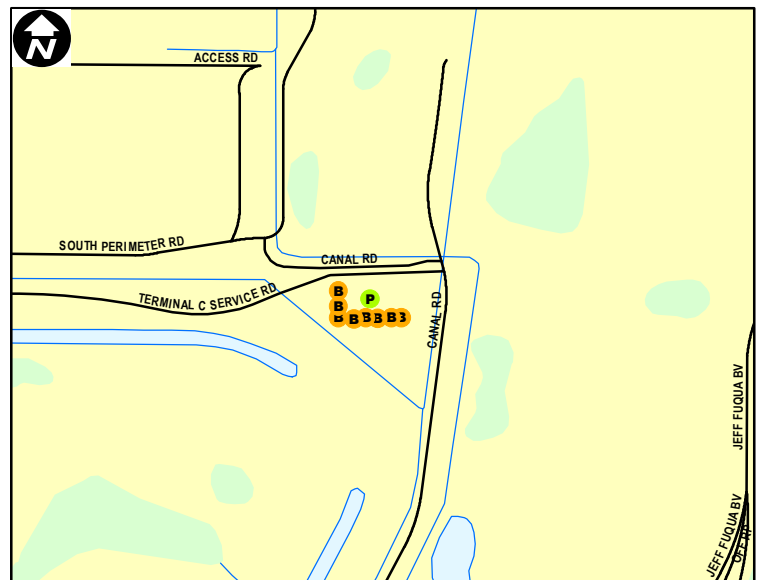
Not Leasehold (1)

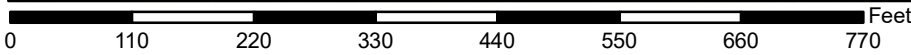


Leasehold (0)



Leasehold (0)





Site Type: **Airport**


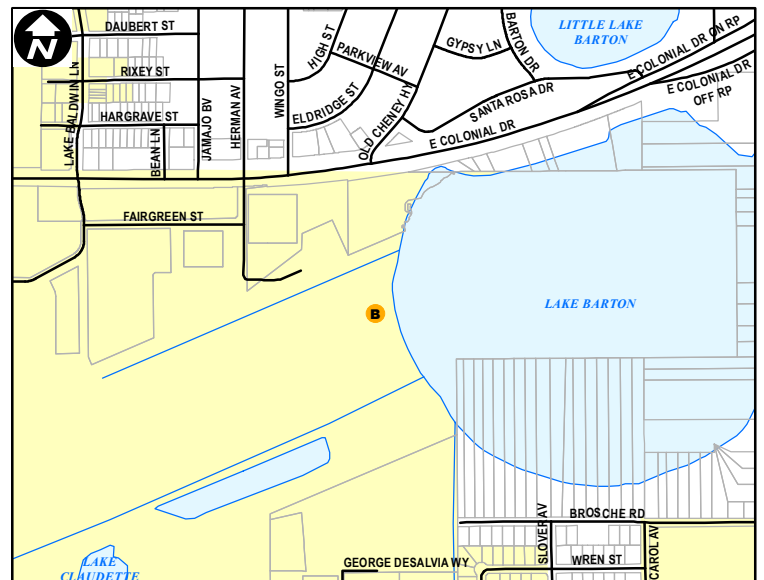
Address: **400 HERNDON AV**

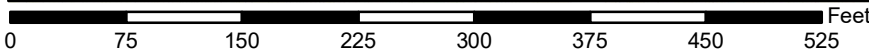
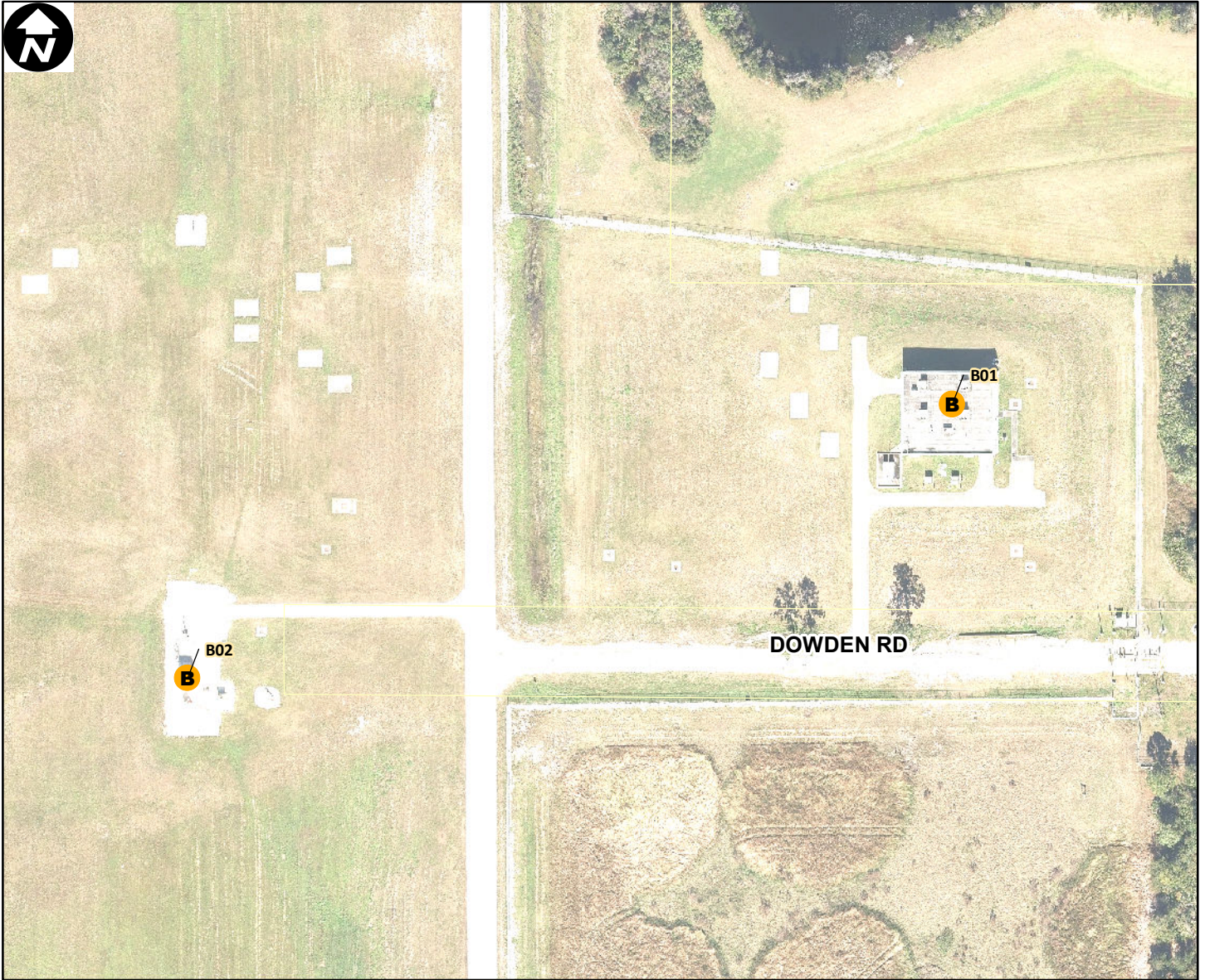
Parcel ID: **29223000000016**

Site Latitude: **28° 33.067' N**

Site Longitude: **81° 19.241' W**

- |                            |                            |
|----------------------------|----------------------------|
| <b>Orlando Buildings</b>   | <b>Orlando Parking</b>     |
| <b>B</b> Not Leasehold (1) | <b>P</b> Not Leasehold (0) |
| <b>B</b> Leasehold (0)     | <b>P</b> Leasehold (0)     |





Site Type: Airport

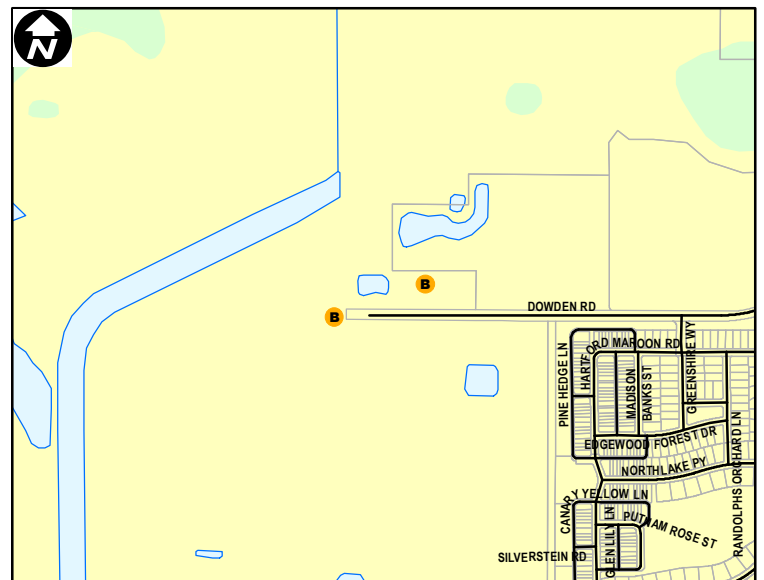
Address: ONE JEFF FUQUA BLVD

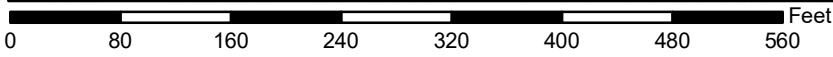

Parcel ID: 03243000000002

Site Latitude: 28° 25.342' N

Site Longitude: 81° 16.808' W

- | Orlando Buildings          | Orlando Parking            |
|----------------------------|----------------------------|
| <b>B</b> Not Leasehold (2) | <b>P</b> Not Leasehold (0) |
| <b>B</b> Leasehold (0)     | <b>P</b> Leasehold (0)     |





Site Type: **Airport**

Address: **ONE JEFF FUQUA BLVD**

Parcel ID: **03243000000002**

Site Latitude: **28° 25.102' N**

Site Longitude: **81° 19.381' W**

**Orlando Buildings**

**Orlando Parking**



Not Leasehold (1)



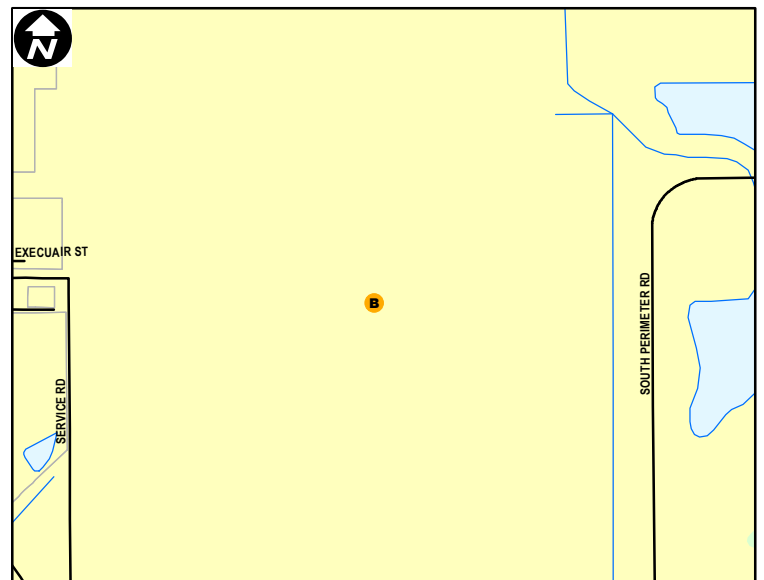
Not Leasehold (0)



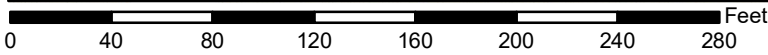
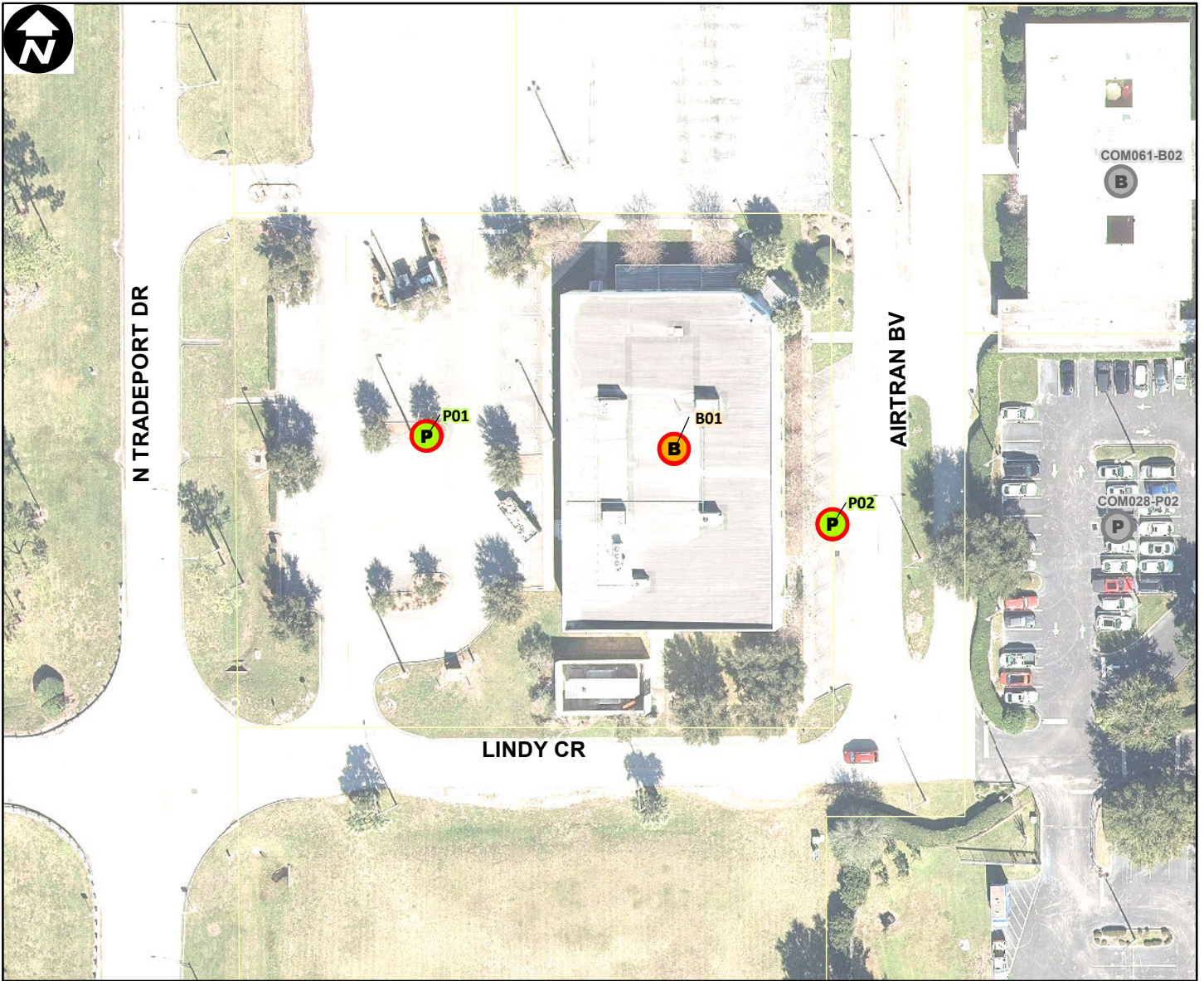
Leasehold (0)



Leasehold (0)



Orlando City Limits



Site Type: **Airport**

Address: **ONE JEFF FUQUA BLVD**

Parcel ID: **03243000000002**


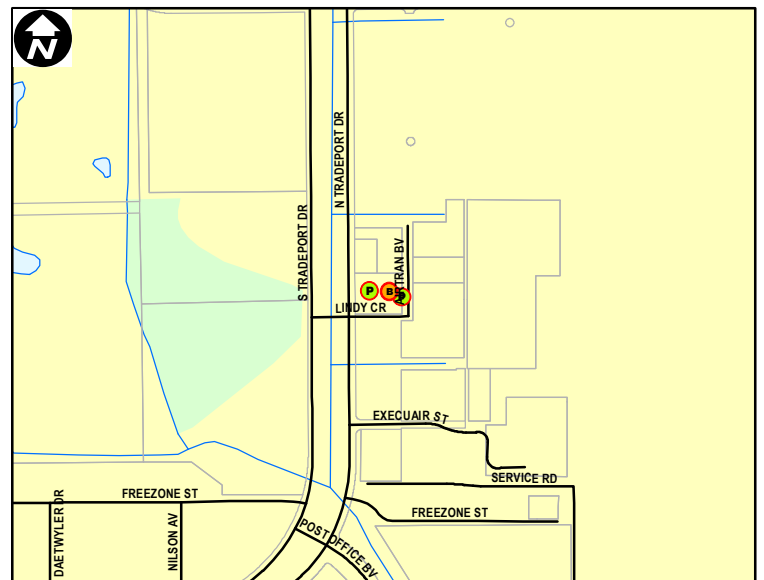
Site Latitude: **28° 25.311' N**

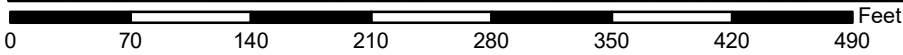
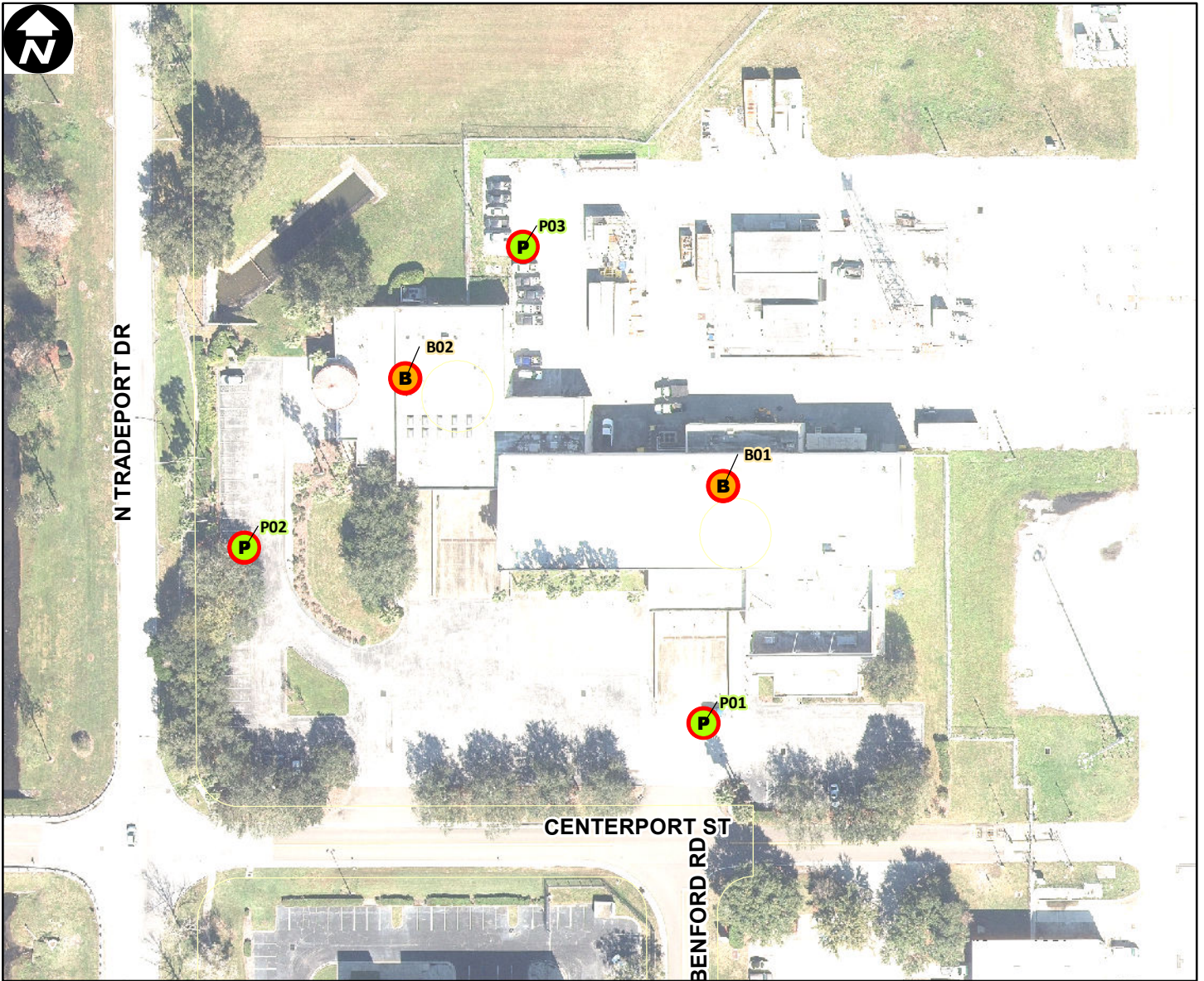
Site Longitude: **81° 19.991' W**

**Orlando Buildings**

**Orlando Parking**

- B** Not Leasehold (0)
- P** Not Leasehold (0)
- B** Leasehold (1)
- P** Leasehold (2)





Site Type: **Airport**

Address: **ONE JEFF FUQUA BLVD**

Parcel ID: **03243000000002**


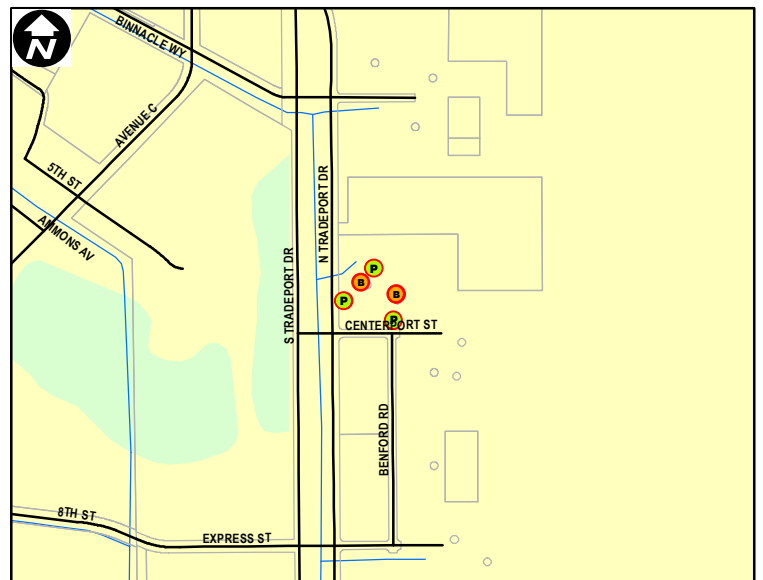
Site Latitude: **28° 25.866' N**

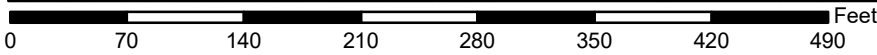
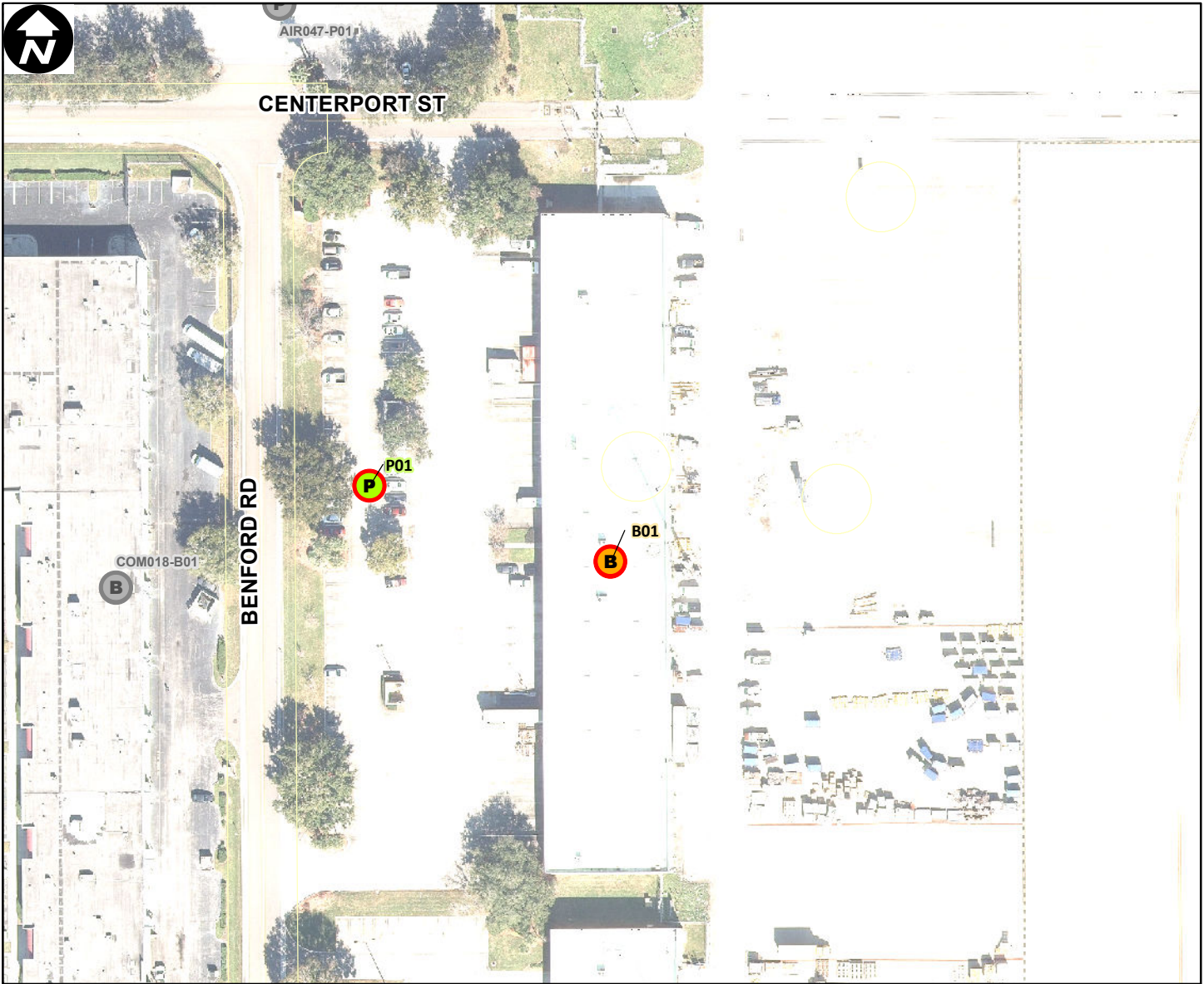
Site Longitude: **81° 19.976' W**

**Orlando Buildings**

**Orlando Parking**

- B** Not Leasehold (0)
- P** Not Leasehold (0)
- B** Leasehold (2)
- P** Leasehold (3)





Site Type: **Airport**


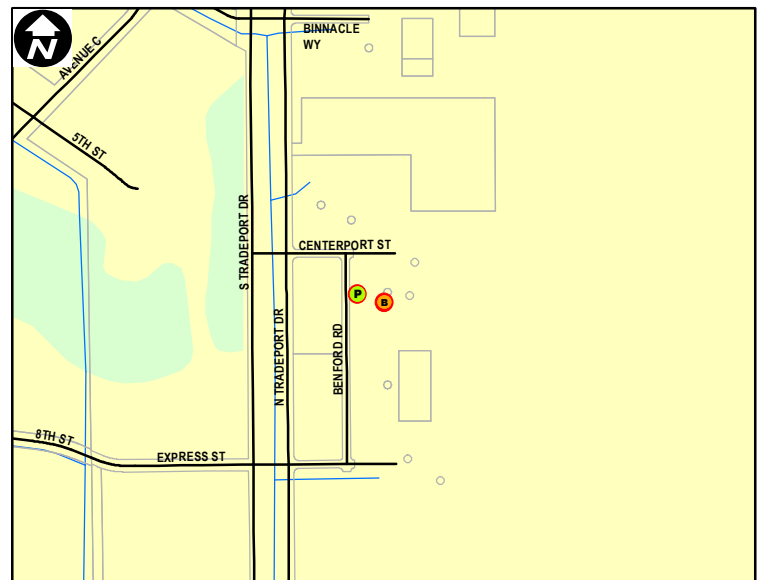
Address: **ONE JEFF FUQUA BLVD**

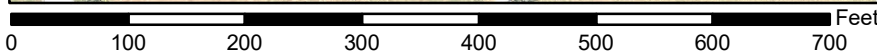
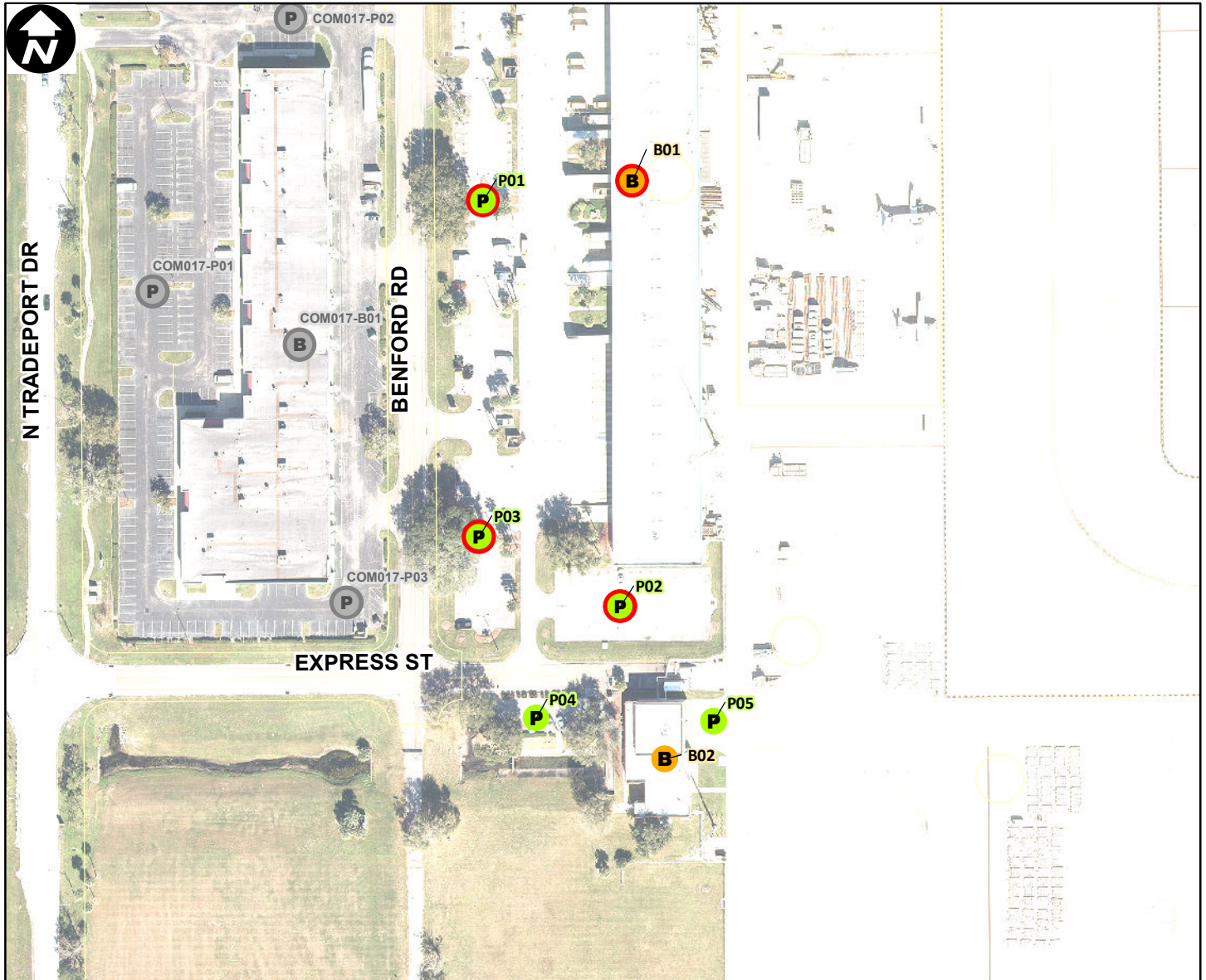
Parcel ID: **03243000000002**

Site Latitude: **28° 25.780' N**

Site Longitude: **81° 19.919' W**

- |                            |                            |
|----------------------------|----------------------------|
| <b>Orlando Buildings</b>   | <b>Orlando Parking</b>     |
| <b>B</b> Not Leasehold (0) | <b>P</b> Not Leasehold (0) |
| <b>B</b> Leasehold (1)     | <b>P</b> Leasehold (1)     |





Site Type: **Airport**

Address: **ONE JEFF FUQUA BLVD**

Parcel ID: **03243000000002**

Site Latitude: **28° 25.630' N**

Site Longitude: **81° 19.926' W**

**Orlando Buildings**

**Orlando Parking**



Not Leasehold (1)




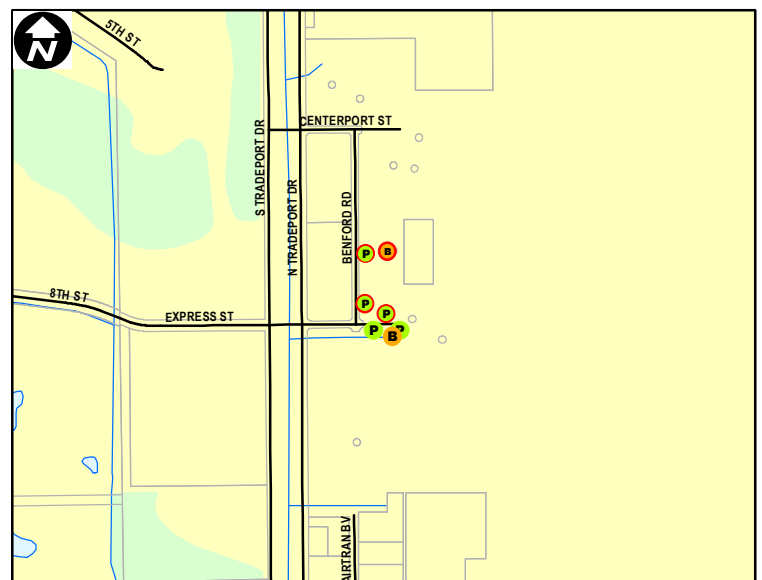
Not Leasehold (2)



Leasehold (1)

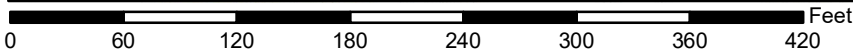


Leasehold (3)



Orlando City Limits





Site Type: **Airport**

Address: **ONE JEFF FUQUA BLVD**

Parcel ID: **03243000000002**

Site Latitude: **28° 26.172' N**


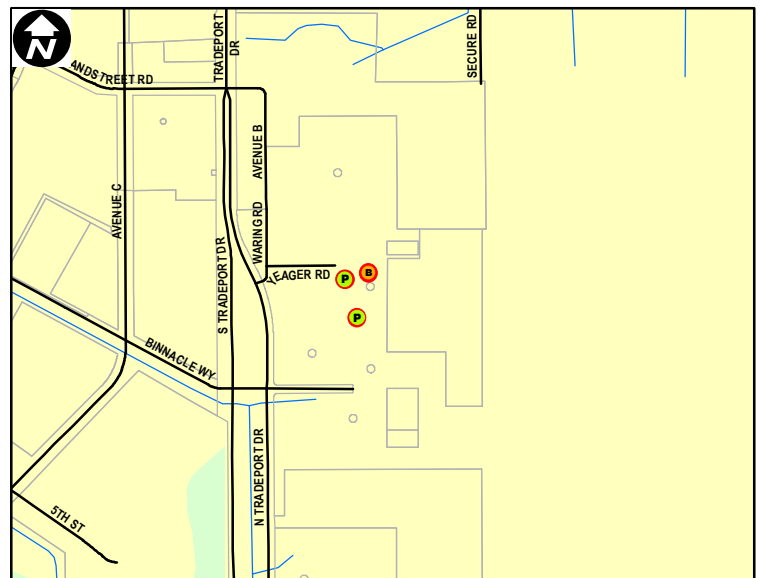
Site Longitude: **81° 19.904' W**

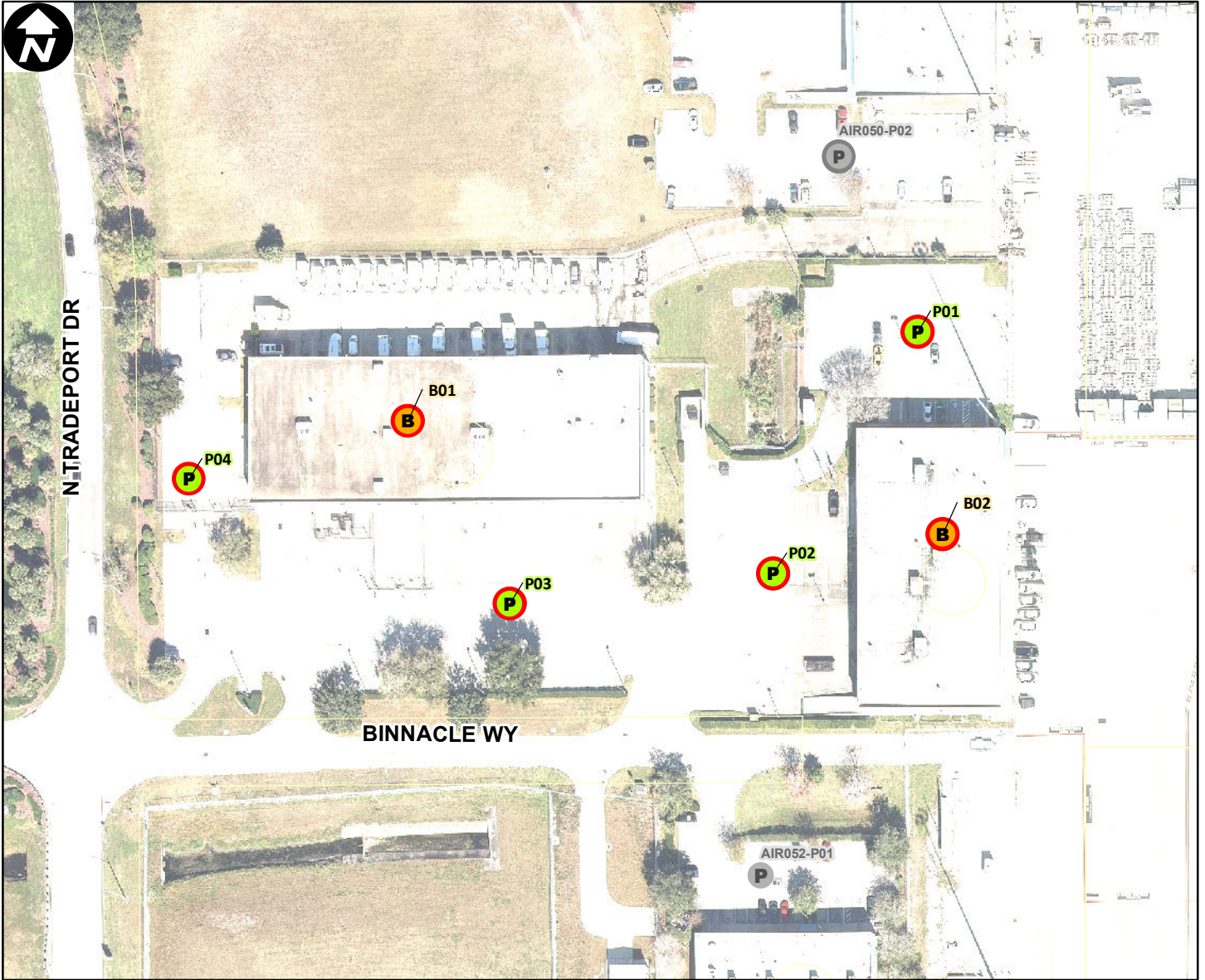
**Orlando Buildings**

**Orlando Parking**

**B** Not Leasehold (0)    **P** Not Leasehold (0)

**B** Leasehold (1)        **P** Leasehold (2)





Site Type: **Airport**

Address: **ONE JEFF FUQUA BLVD**

Parcel ID: **03243000000002**

Site Latitude: **28° 26.105' N**

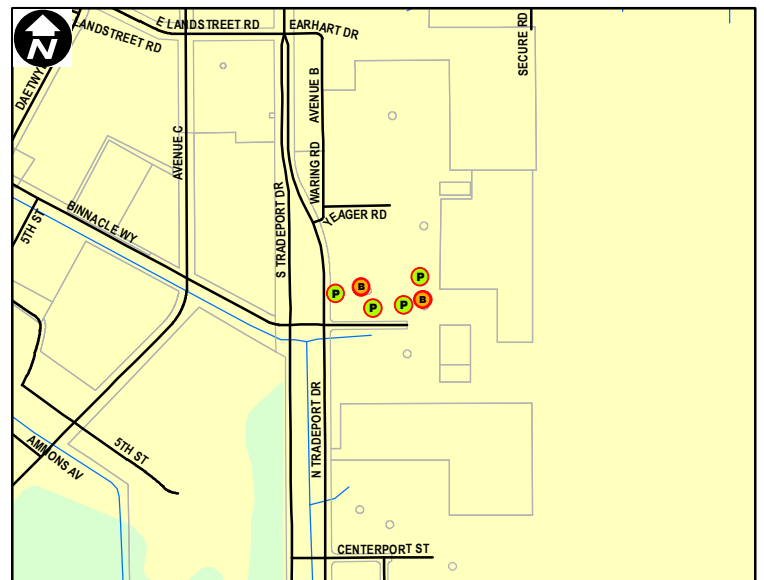
Site Longitude: **81° 19.964' W**

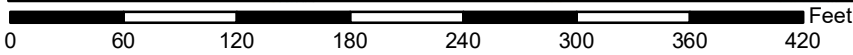
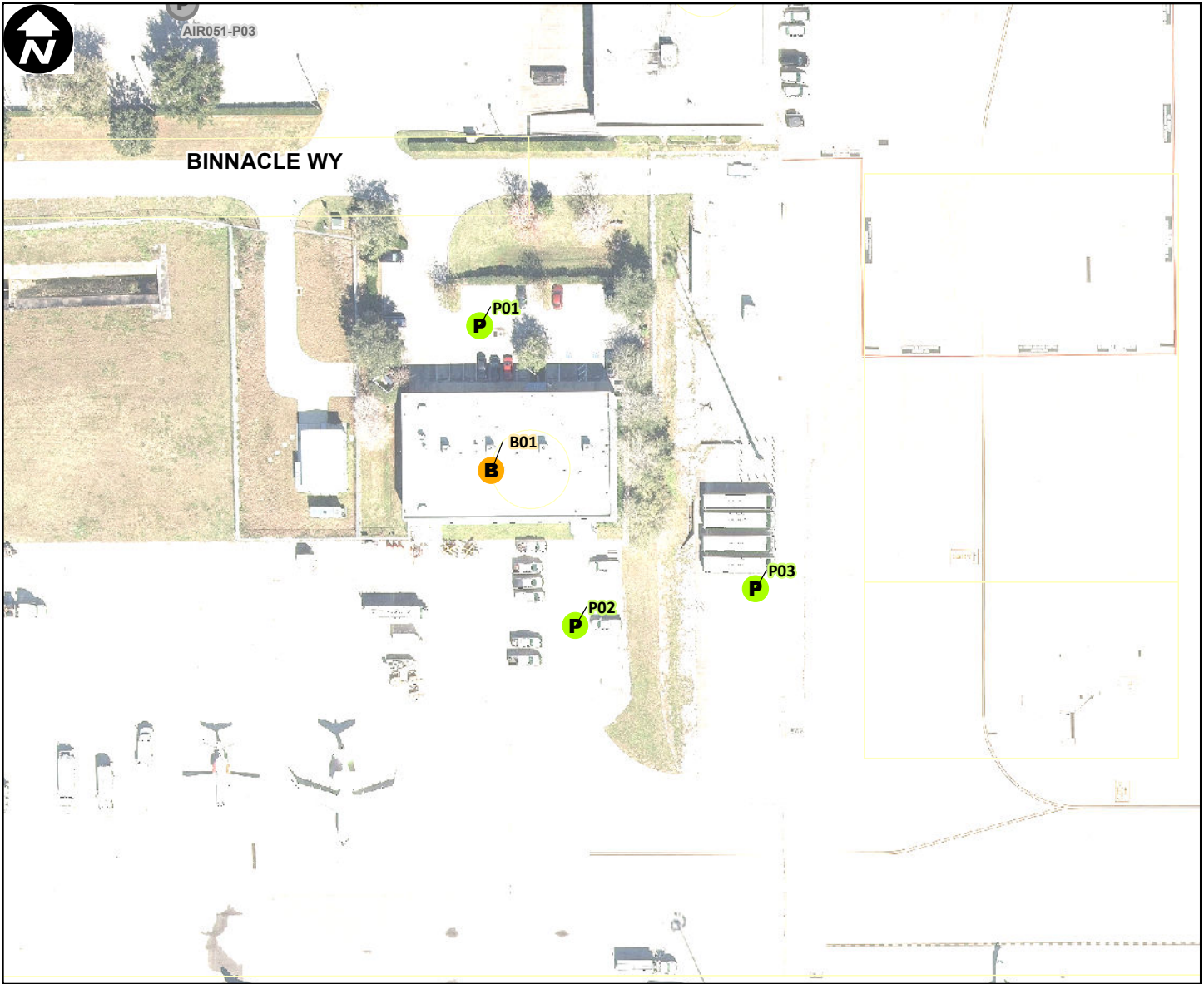
**Orlando Buildings**

**Orlando Parking**

**B** Not Leasehold (0)      **P** Not Leasehold (0)

**B** Leasehold (2)          **P** Leasehold (4)





Site Type: **Airport**

Address: **ONE JEFF FUQUA BLVD**

Parcel ID: **03243000000002**

Site Latitude: **28° 26.040' N**

Site Longitude: **81° 19.929' W**

**Orlando Buildings**

**Orlando Parking**



Not Leasehold (1)




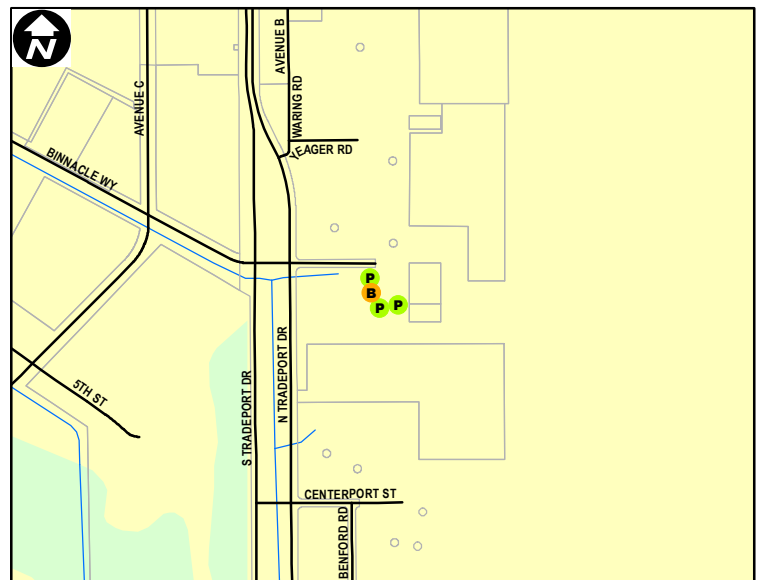
Not Leasehold (3)

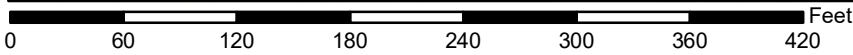
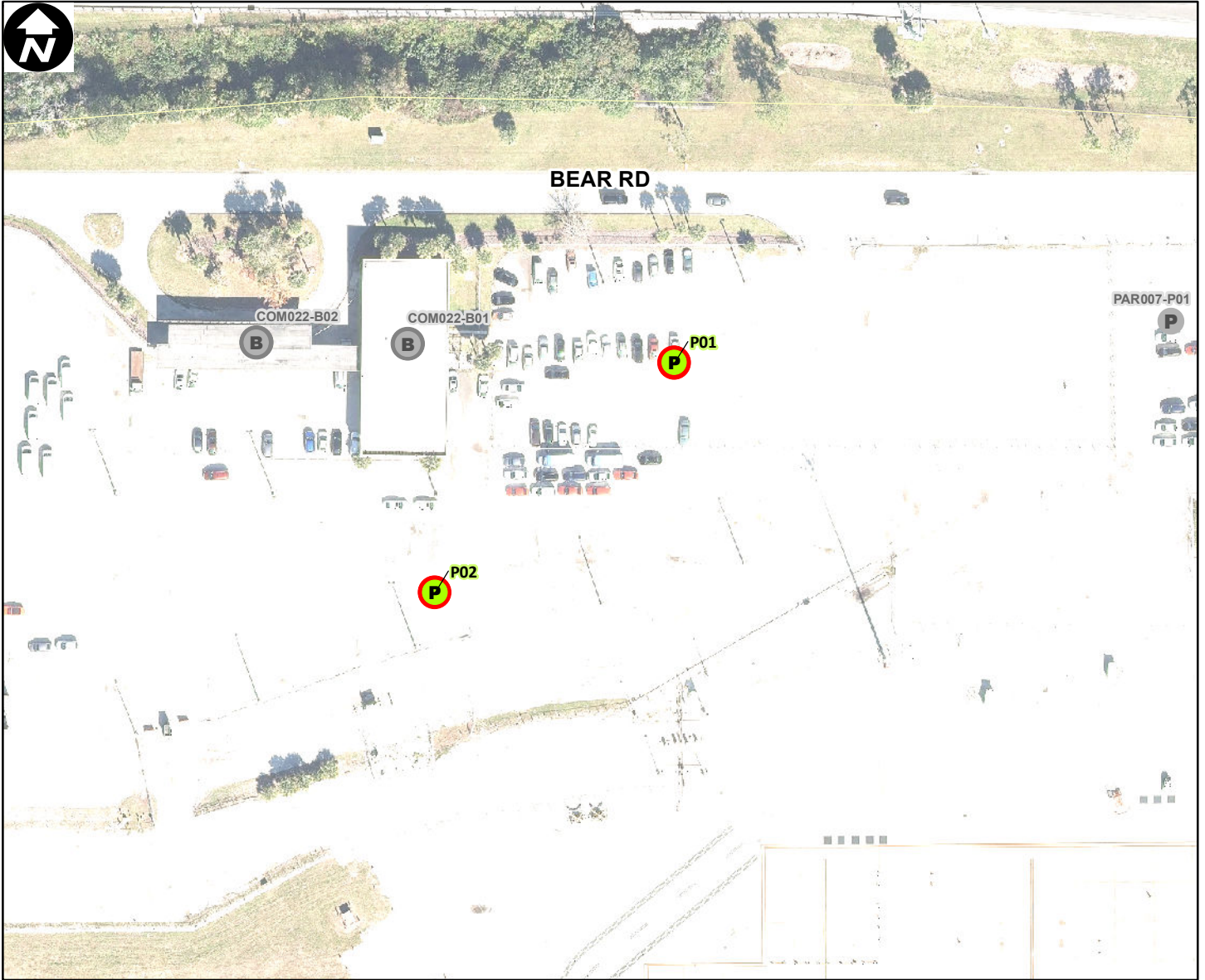


Leasehold (0)



Leasehold (0)





Site Type: **Airport**

Address: **ONE JEFF FUQUA BLVD**

Parcel ID: **03243000000002**

Site Latitude: **28° 27.020' N**

Site Longitude: **81° 19.073' W**

**Orlando Buildings**


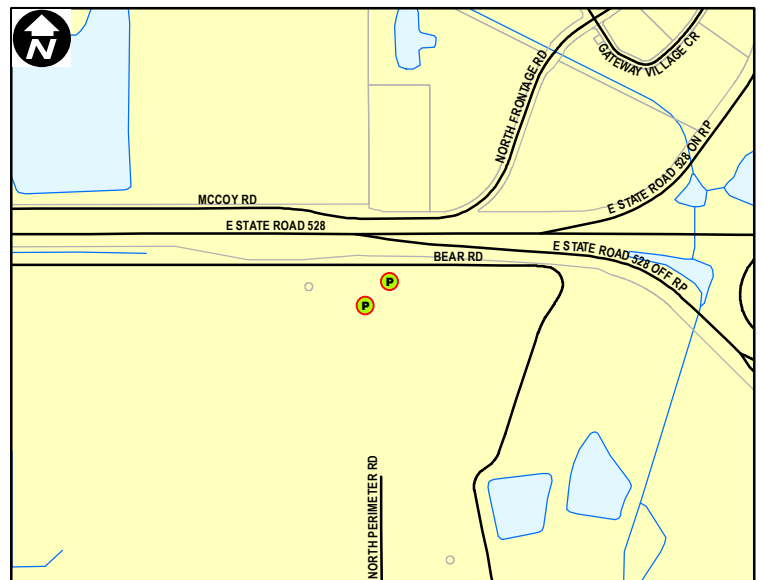
**Orlando Parking**

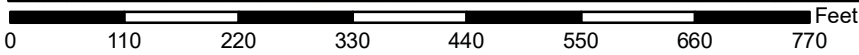
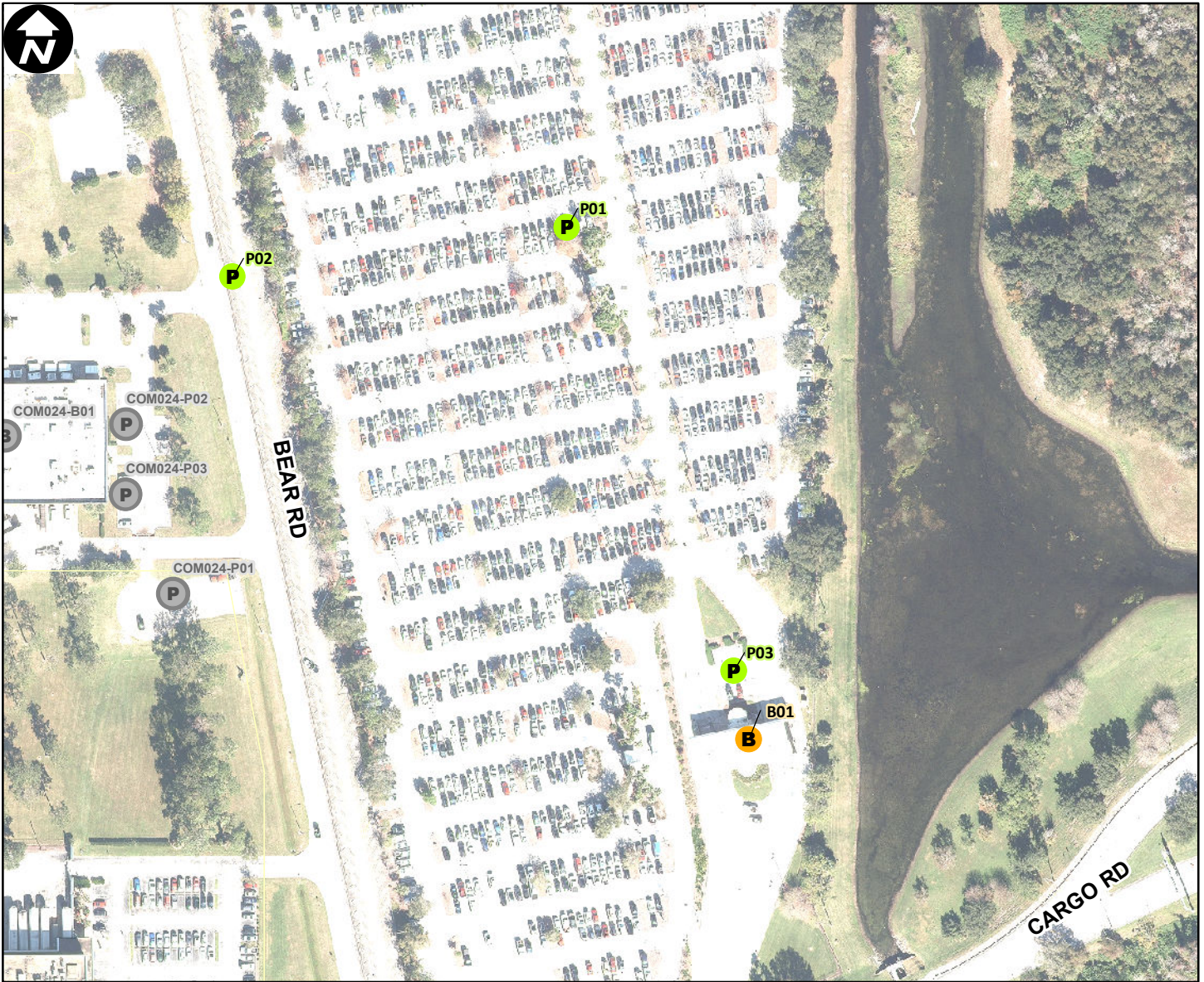
**B** Not Leasehold (0)

**P** Not Leasehold (0)

**B** Leasehold (0)

**P** Leasehold (2)





Site Type: **Airport**

Address: **ONE JEFF FUQUA BLVD**

Parcel ID: **03243000000002**

Site Latitude: **28° 26.620' N**

Site Longitude: **81° 18.856' W**

**Orlando Buildings**

**Orlando Parking**



Not Leasehold (1)




Not Leasehold (3)

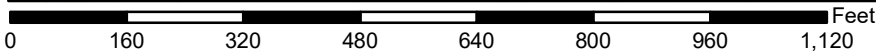
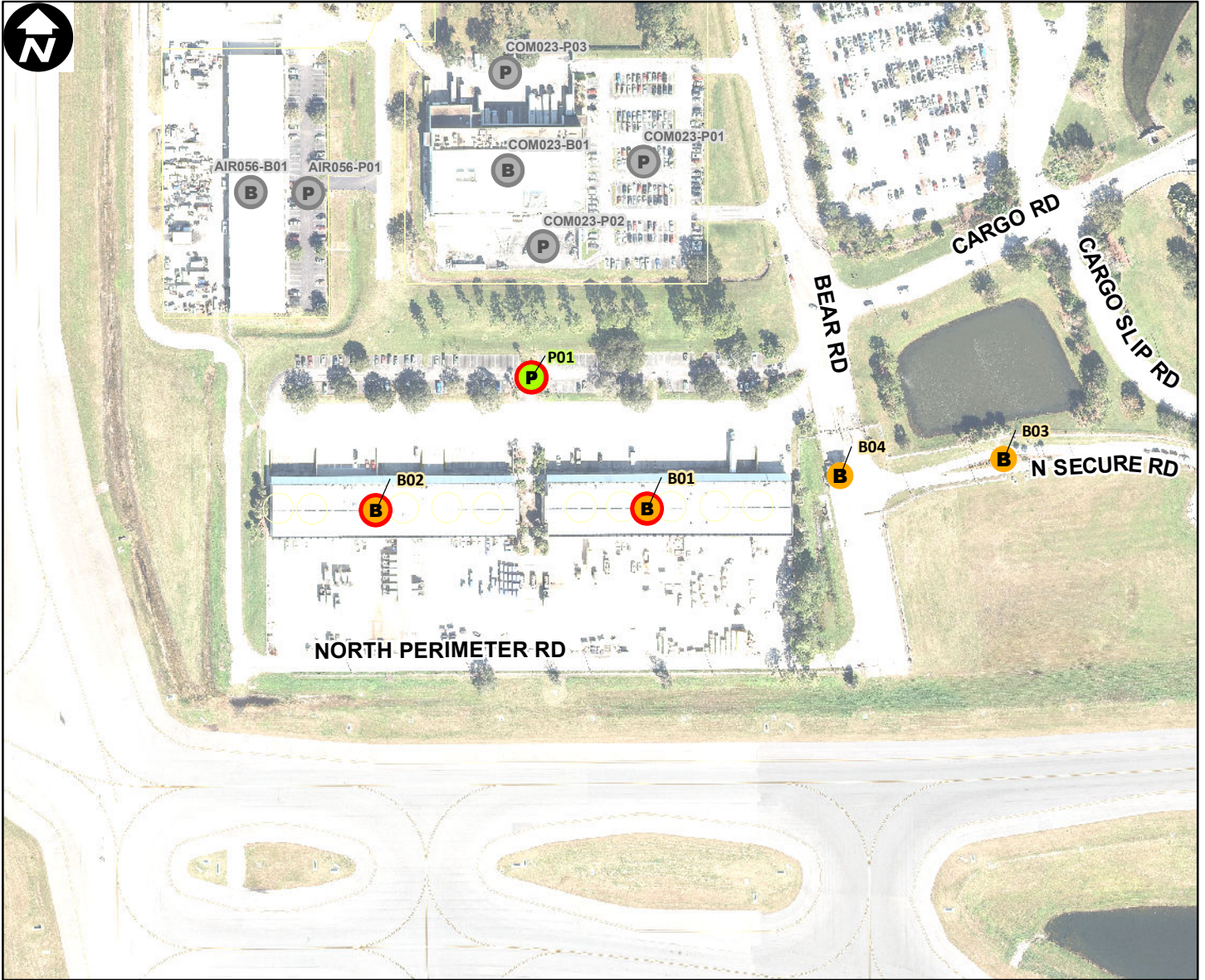


Leasehold (0)



Leasehold (0)





Site Type: **Airport**


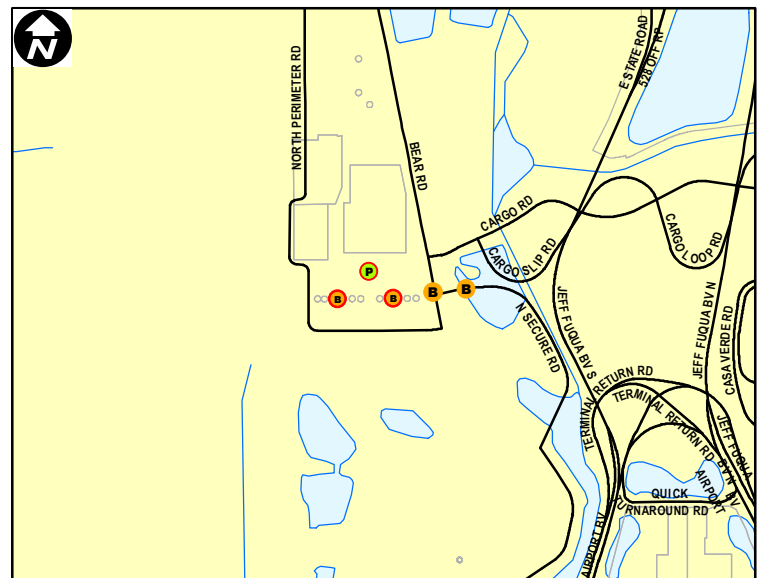
Address: **ONE JEFF FUQUA BLVD**

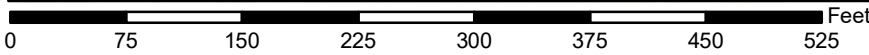
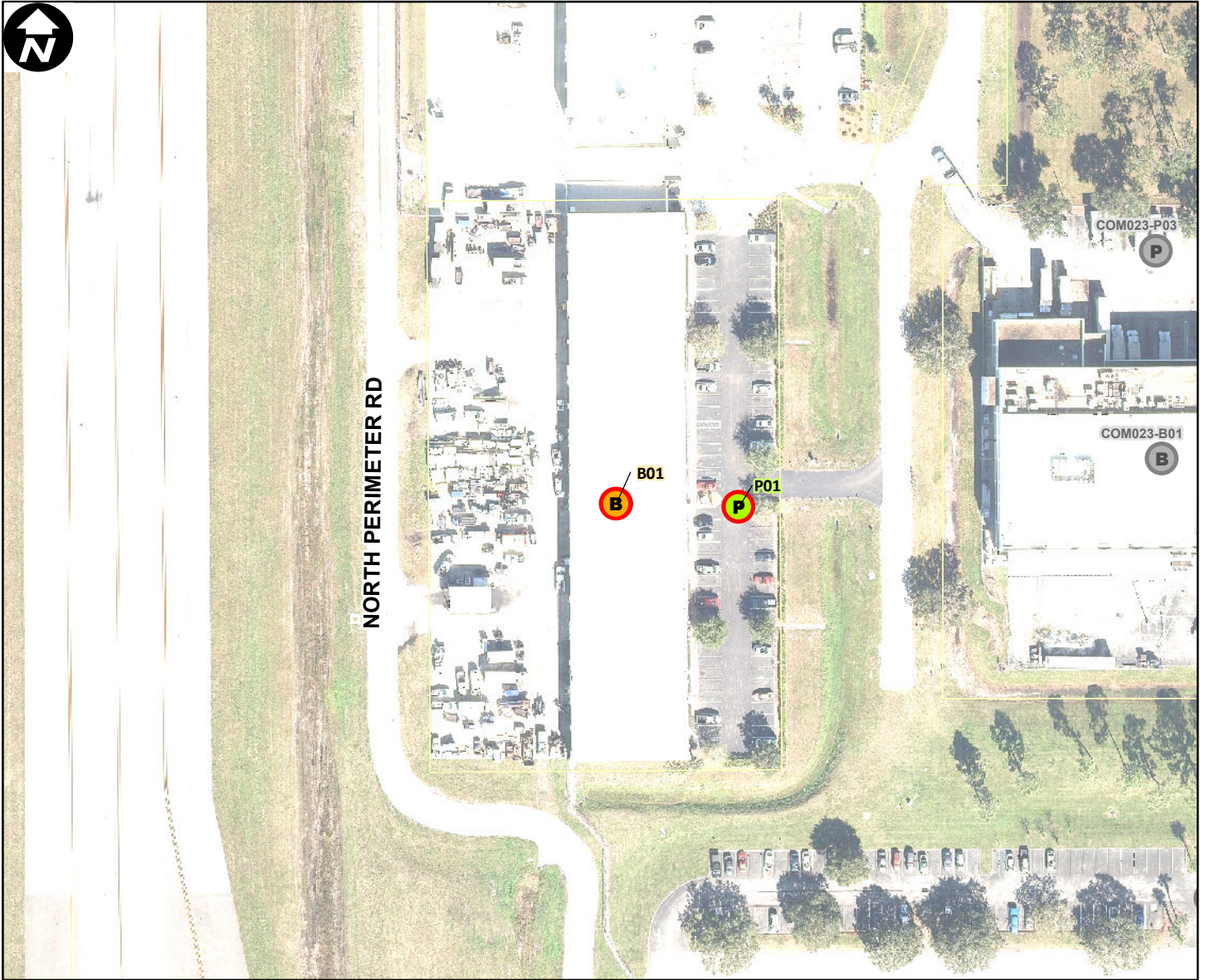
Parcel ID: **03243000000002**

Site Latitude: **28° 26.434' N**

Site Longitude: **81° 18.959' W**

- | Orlando Buildings          | Orlando Parking            |
|----------------------------|----------------------------|
| <b>B</b> Not Leasehold (2) | <b>P</b> Not Leasehold (0) |
| <b>B</b> Leasehold (2)     | <b>P</b> Leasehold (1)     |





Site Type: **Airport**

Address: **ONE JEFF FUQUA BLVD**

Parcel ID: **03243000000002**

Site Latitude: **28° 26.517' N**

Site Longitude: **81° 19.070' W**

**Orlando Buildings**

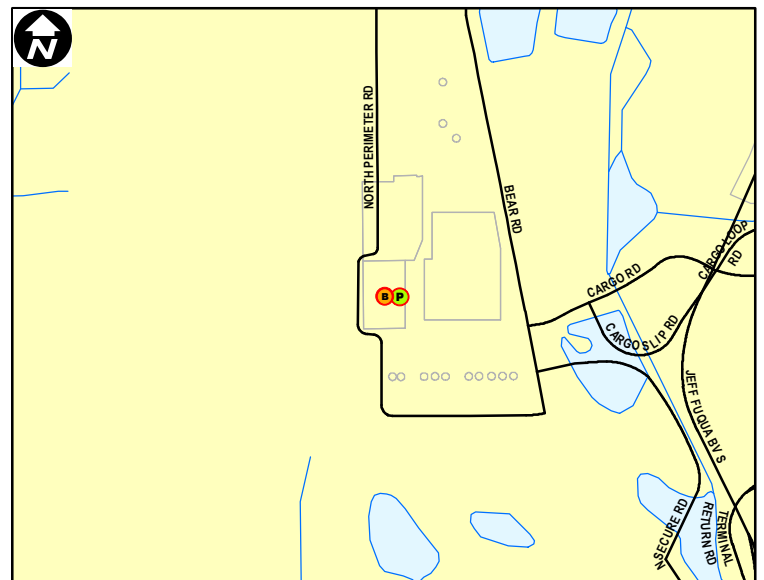
**Orlando Parking**

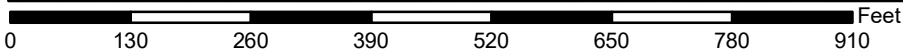
**B** Not Leasehold (0)

**P** Not Leasehold (0)

**B** Leasehold (1)

**P** Leasehold (1)





Site Type: Airport

Address: ONE JEFF FUQUA BLVD

Parcel ID: 03243000000002

Site Latitude: 28° 27.011' N

Site Longitude: 81° 18.163' W

**Orlando Buildings**

**Orlando Parking**



Not Leasehold (1)




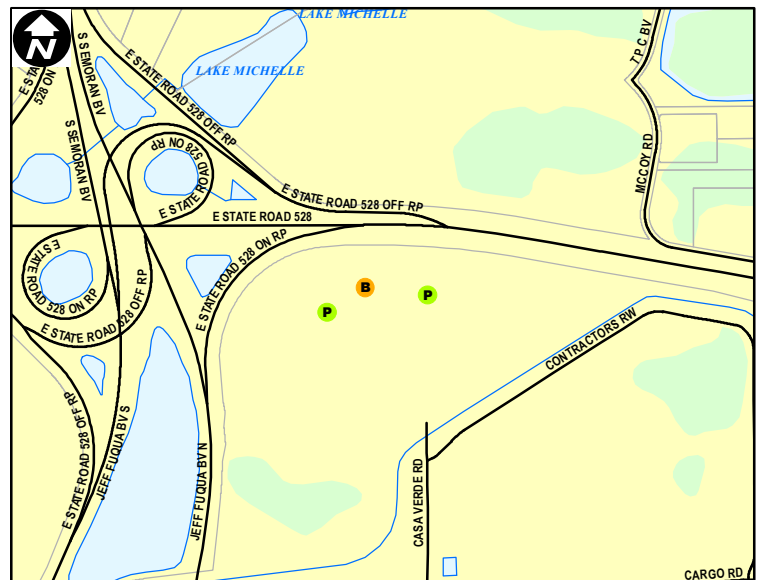
Not Leasehold (2)



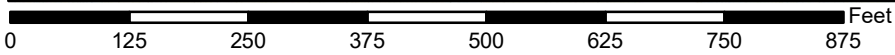
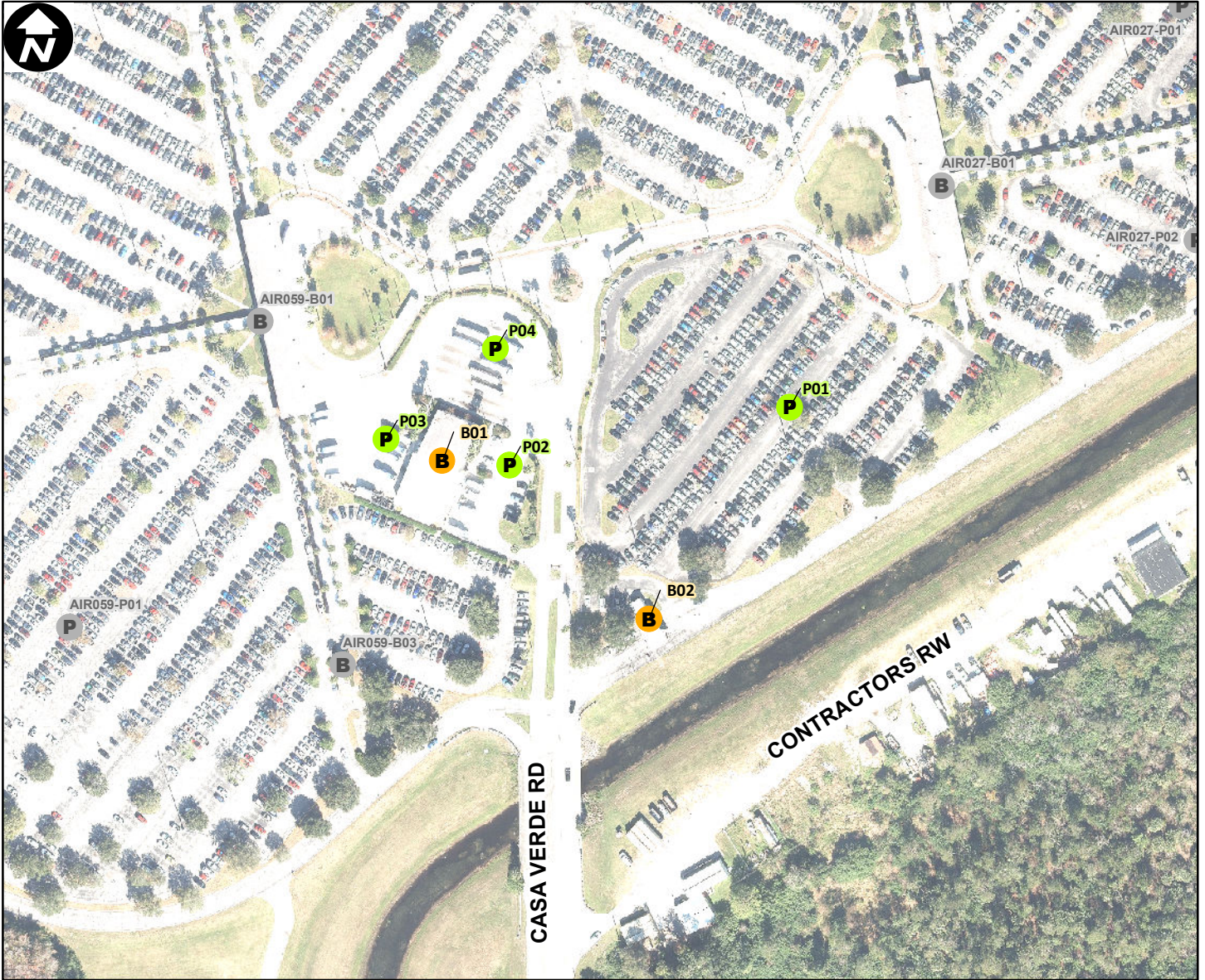
Leasehold (0)



Leasehold (0)







Site Type: Airport

Address: ONE JEFF FUQUA BLVD

Parcel ID: 03243000000002


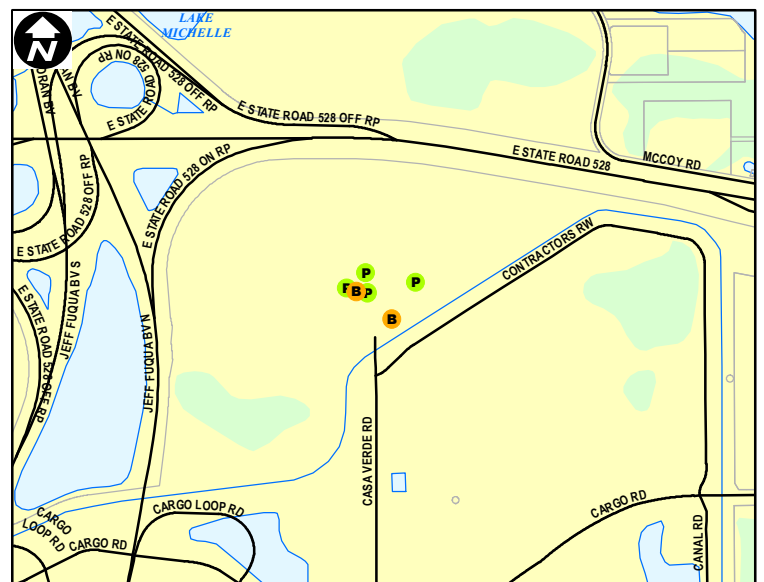
Site Latitude: 28° 26.905' N

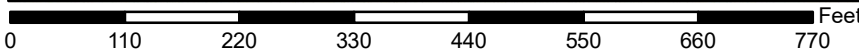
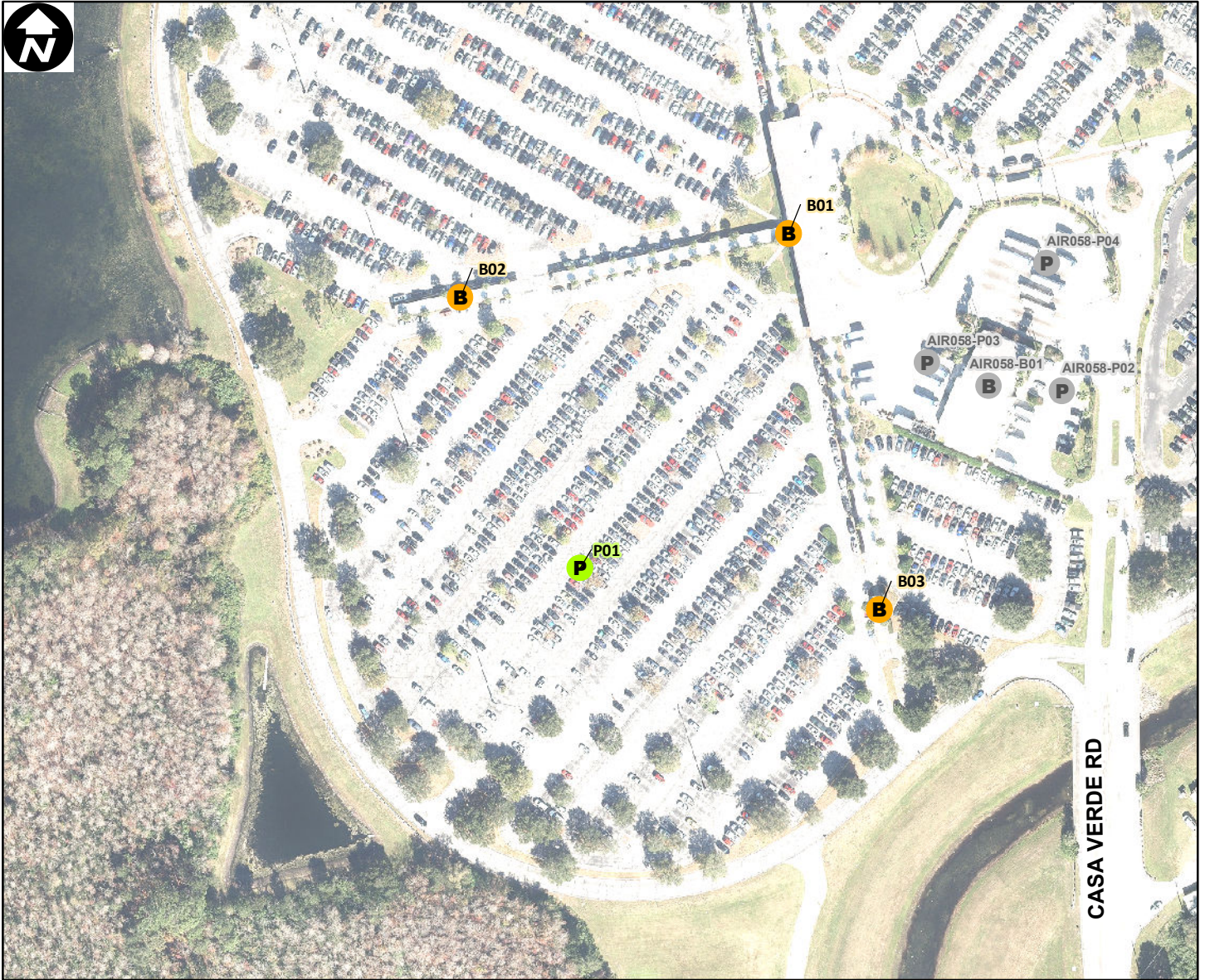
Site Longitude: 81° 18.083' W

**Orlando Buildings**

**Orlando Parking**

- B Not Leasehold (2)
- P Not Leasehold (4)
- B Leasehold (0)
- P Leasehold (0)





Site Type: Airport

Address: ONE JEFF FUQUA BLVD

Parcel ID: 03243000000002


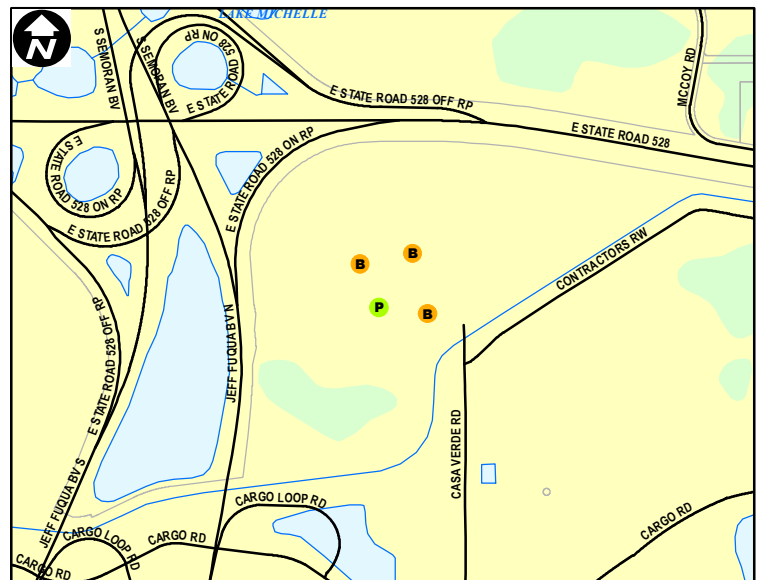
Site Latitude: 28° 26.885' N

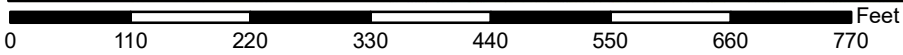
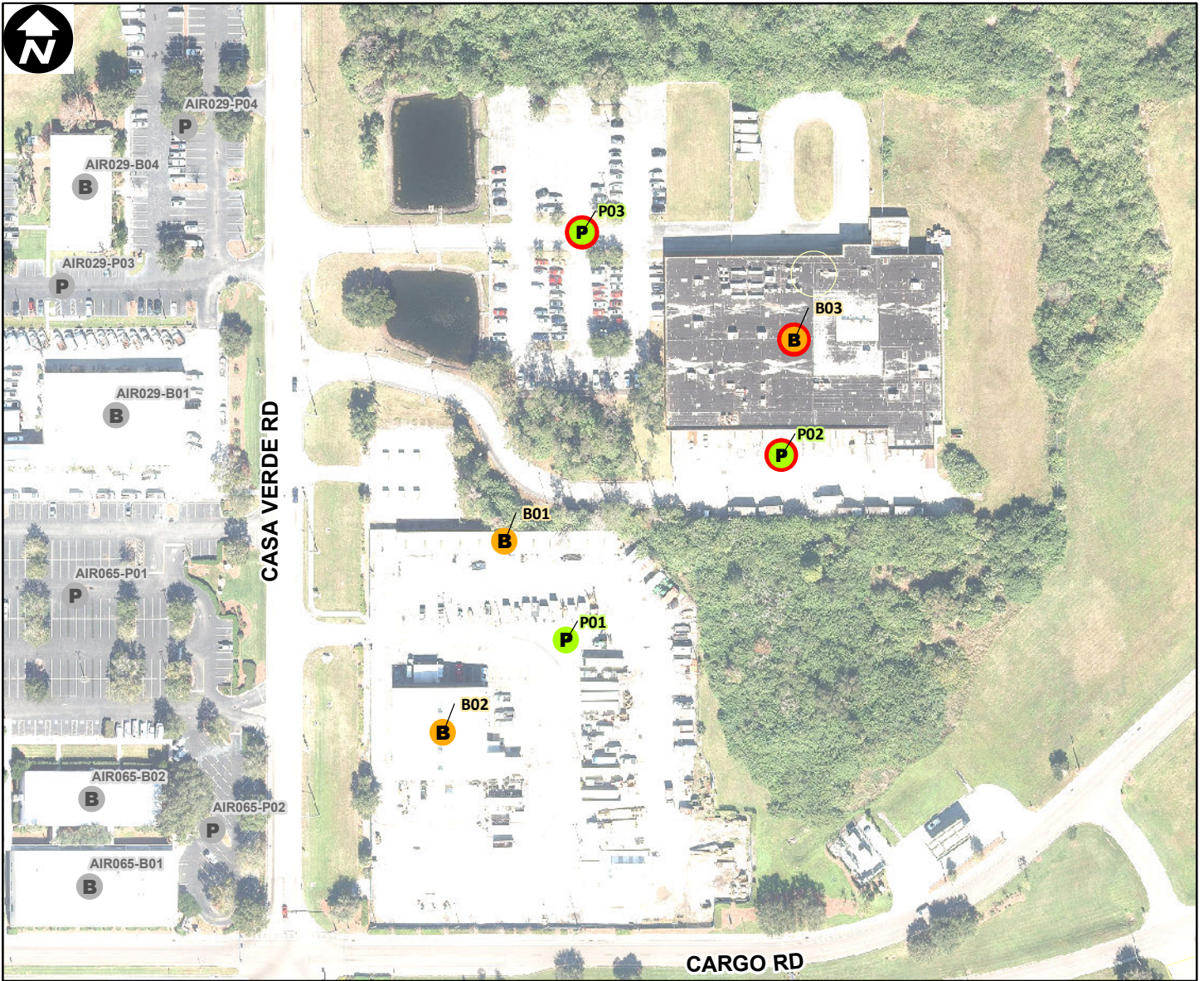
Site Longitude: 81° 18.205' W

**Orlando Buildings**

**Orlando Parking**

- B Not Leasehold (3)
- P Not Leasehold (1)
- B Leasehold (0)
- P Leasehold (0)





Site Type: Airport

Address: ONE JEFF FUQUA BLVD

Parcel ID: 03243000000002


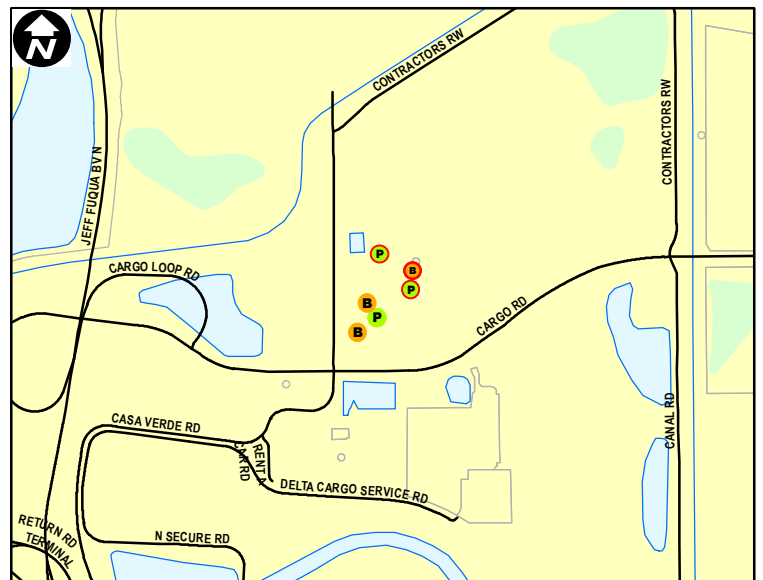
Site Latitude: 28° 26.609' N


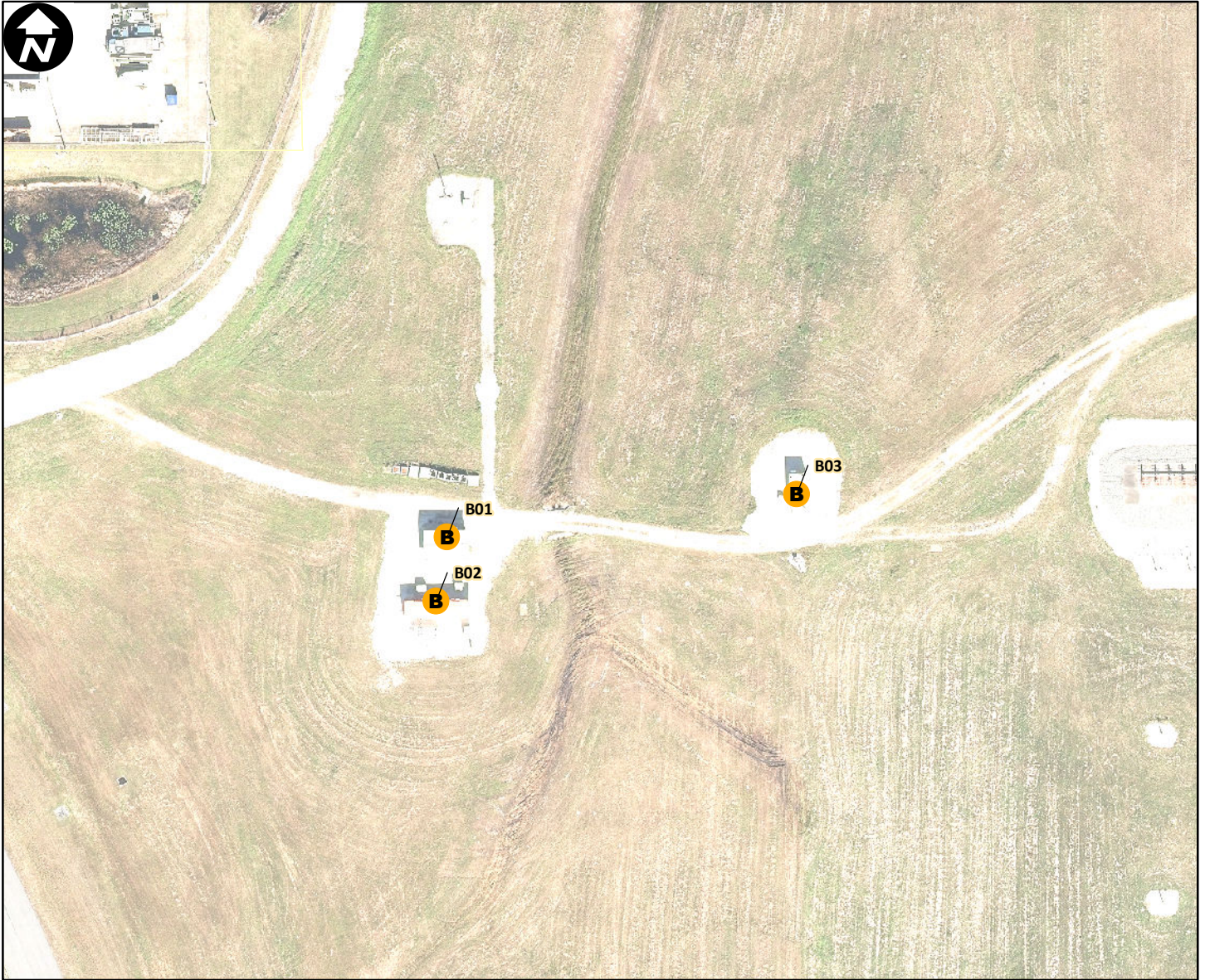
Site Longitude: 81° 18.028' W

**Orlando Buildings**

**Orlando Parking**

- B Not Leasehold (2)
- P Not Leasehold (1)
- B Leasehold (1)
- P Leasehold (2)





Site Type: **Airport**

Address: **ONE JEFF FUQUA BLVD**

Parcel ID: **03243000000002**

Site Latitude: **28° 26.308' N**


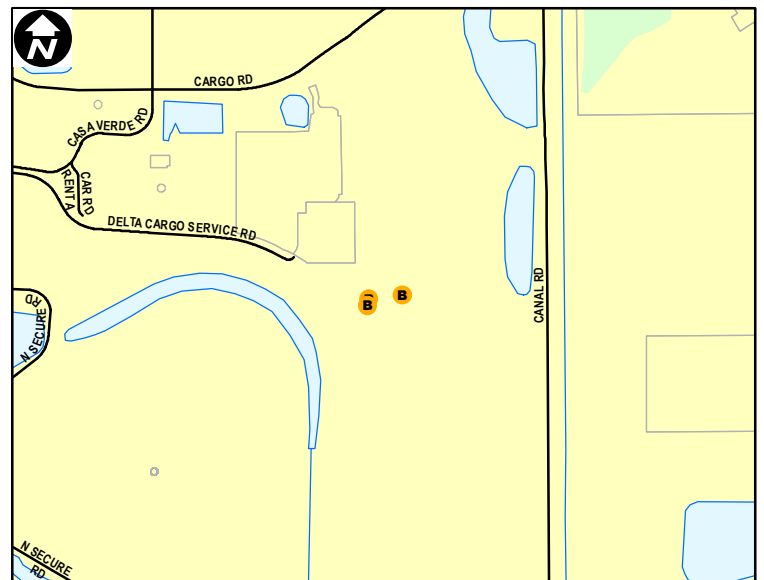
Site Longitude: **81° 17.823' W**


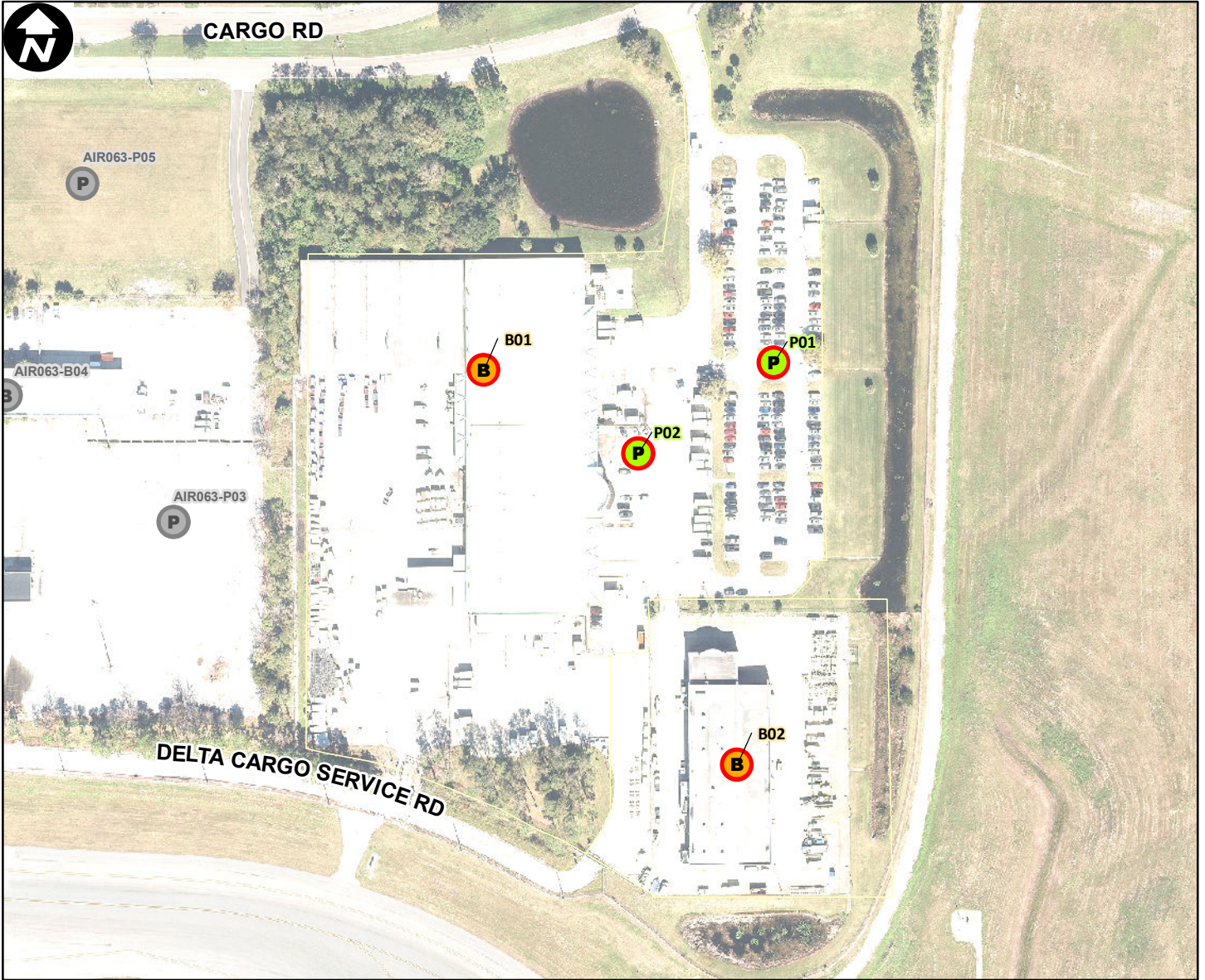
**Orlando Buildings**

**Orlando Parking**

**B** Not Leasehold (3)    **P** Not Leasehold (0)

**B** Leasehold (0)        **P** Leasehold (0)





Site Type: Airport

Address: ONE JEFF FUQUA BLVD

Parcel ID: 03243000000002

Site Latitude: 28° 26.427' N

Site Longitude: 81° 17.925' W

**Orlando Buildings**

**Orlando Parking**



Not Leasehold (0)




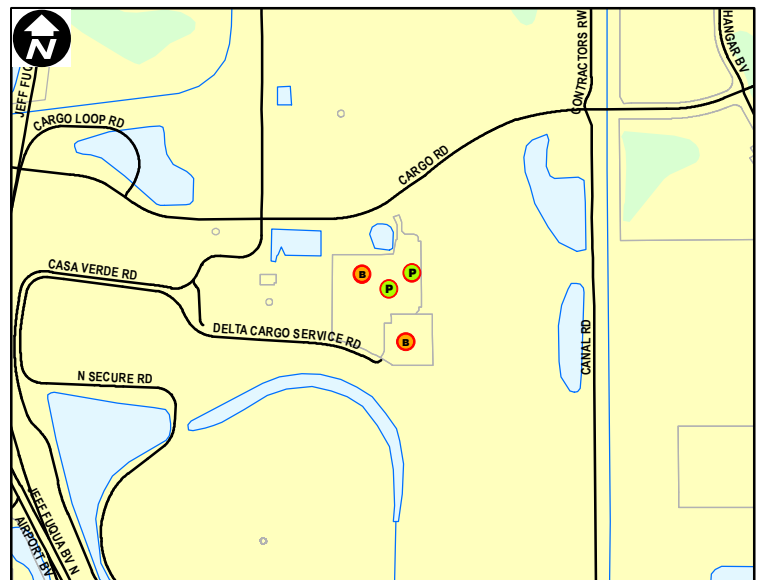
Not Leasehold (0)

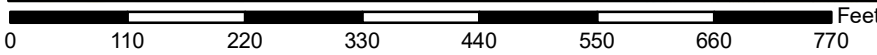
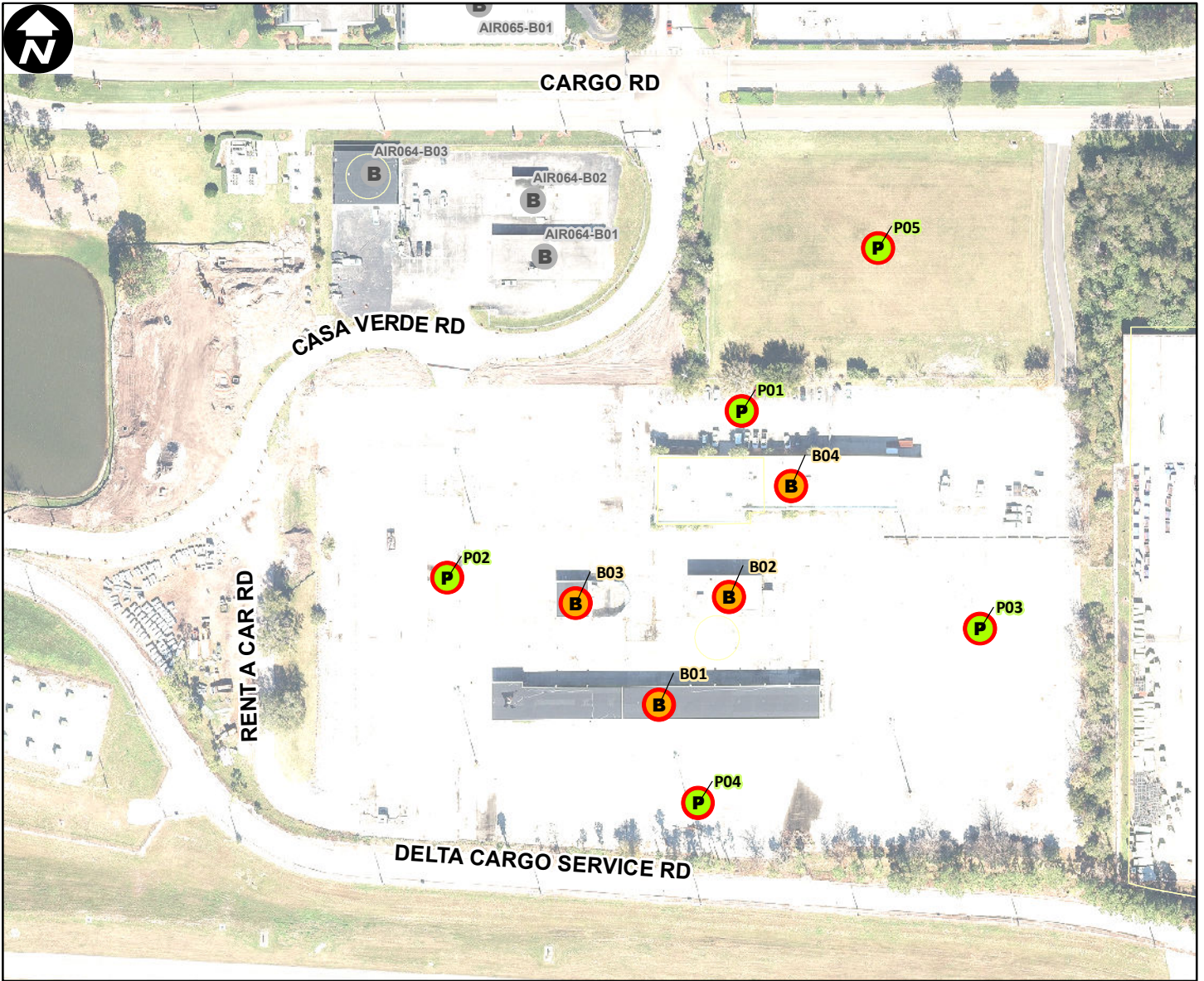


Leasehold (2)



Leasehold (2)





Site Type: Airport

Address: ONE JEFF FUQUA BLVD

Parcel ID: 03243000000002

Site Latitude: 28° 26.435' N


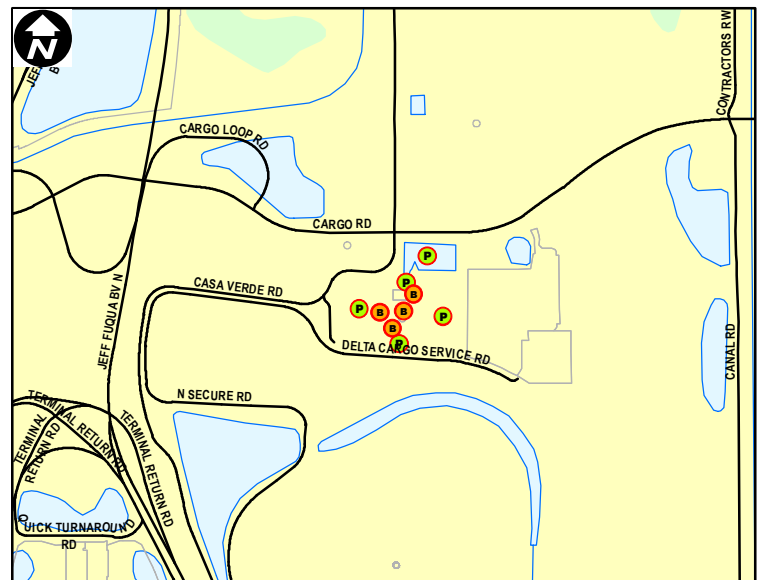
Site Longitude: 81° 18.096' W

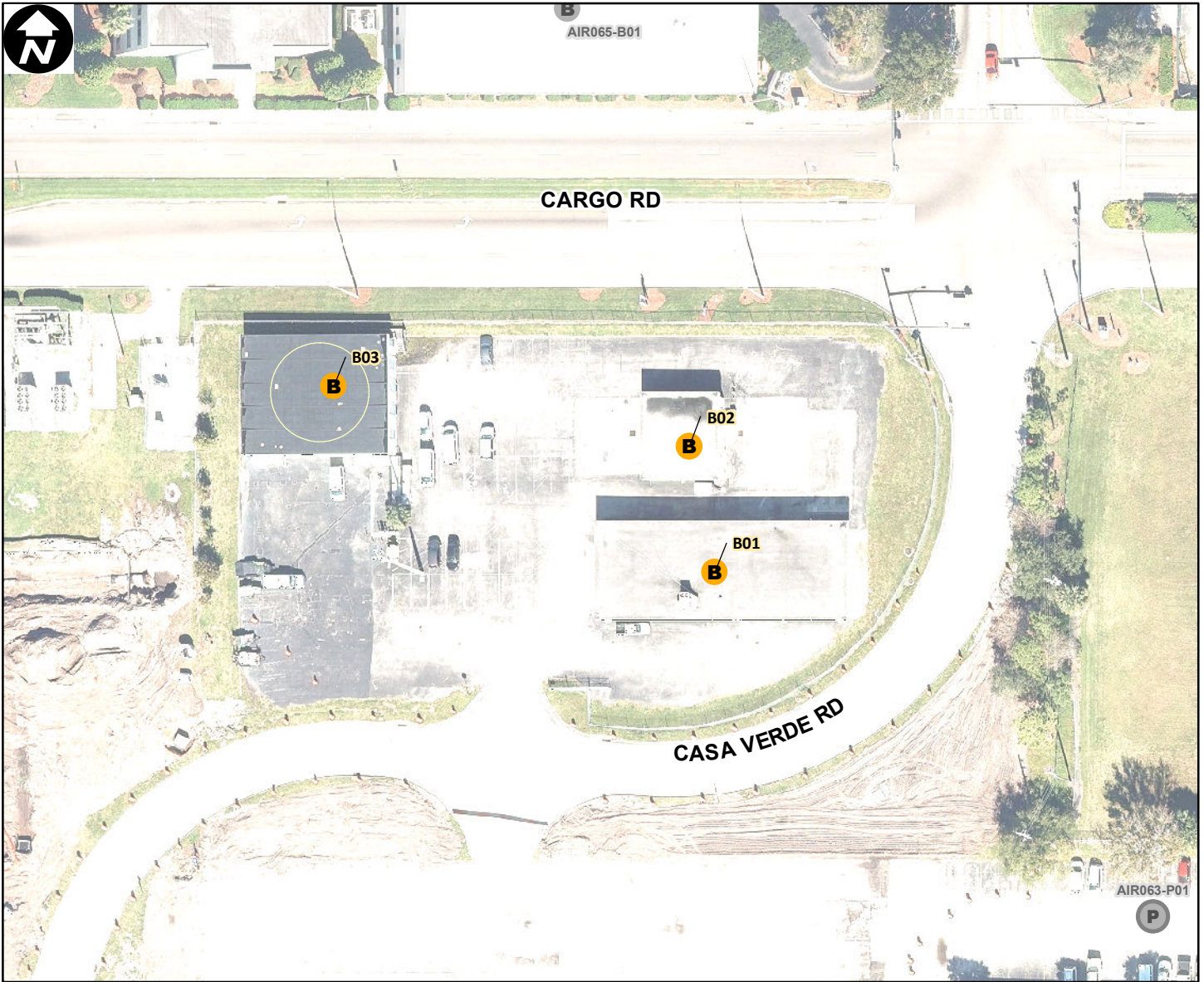
**Orlando Buildings**

**Orlando Parking**

**B** Not Leasehold (0)      **P** Not Leasehold (0)

**B** Leasehold (4)          **P** Leasehold (5)





Site Type: Airport

Address: ONE JEFF FUQUA BLVD

Parcel ID: 03243000000000

Site Latitude: 28° 26.496' N

Site Longitude: 81° 18.130' W

**Orlando Buildings**

**Orlando Parking**



Not Leasehold (3)



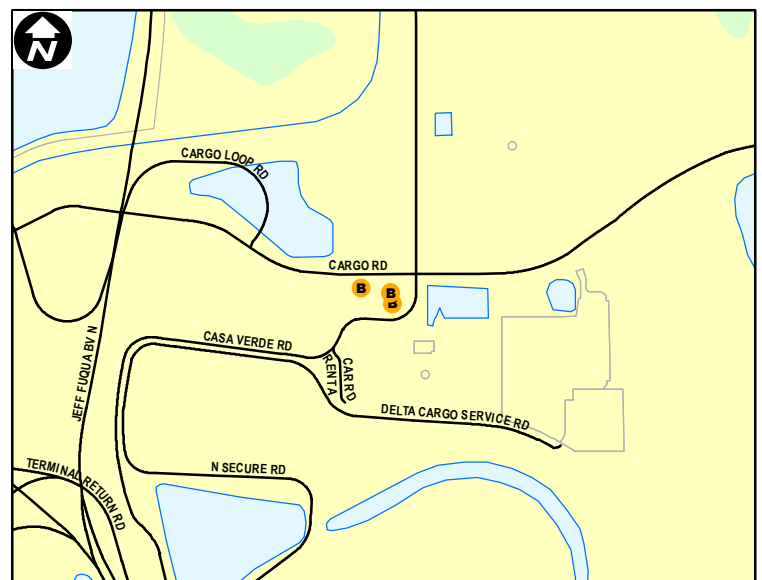
Not Leasehold (0)

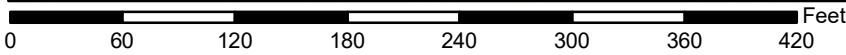
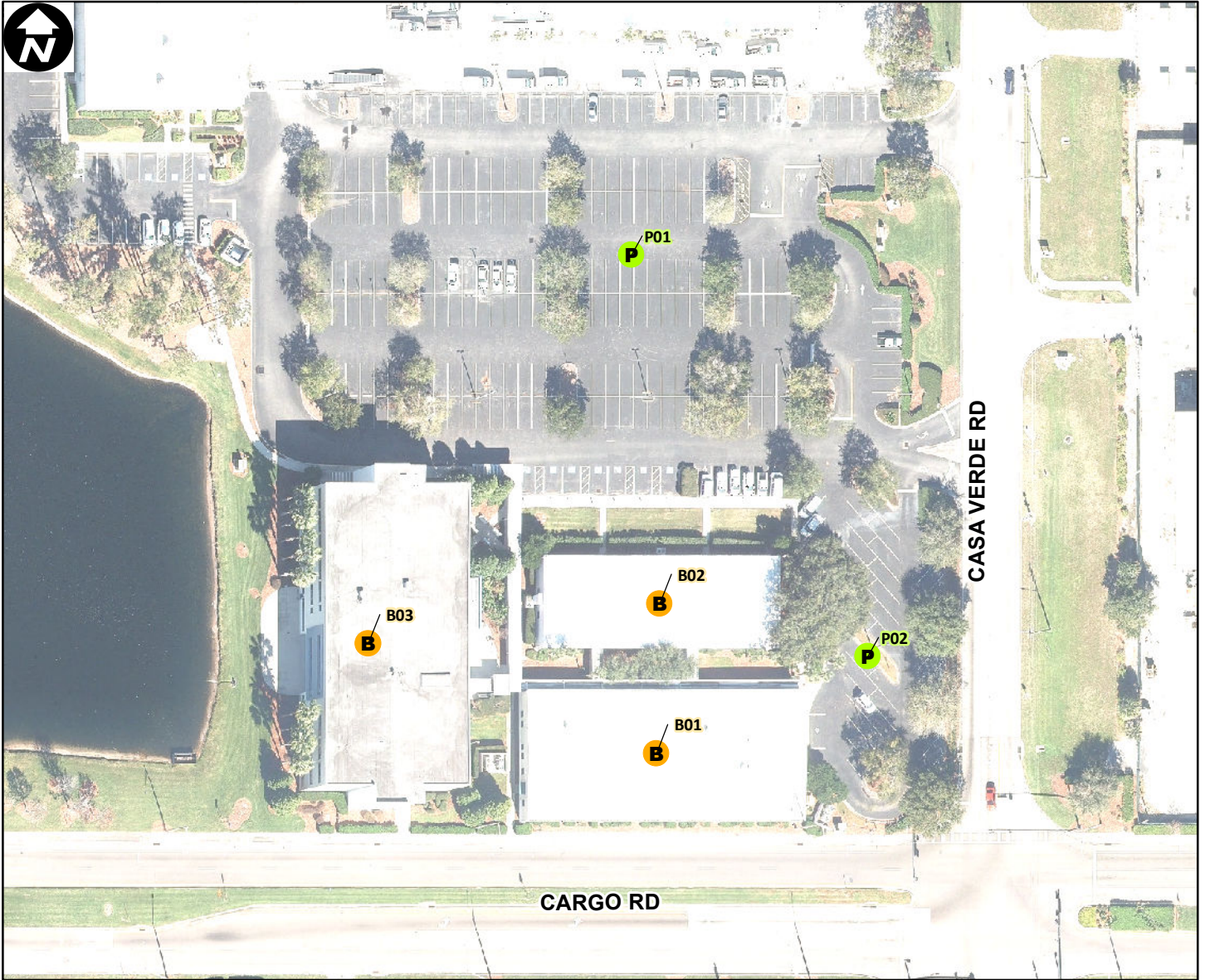


Leasehold (0)



Leasehold (0)





Site Type: **Airport**

Address: **ONE JEFF FUQUA BLVD**

Parcel ID: **03243000000002**


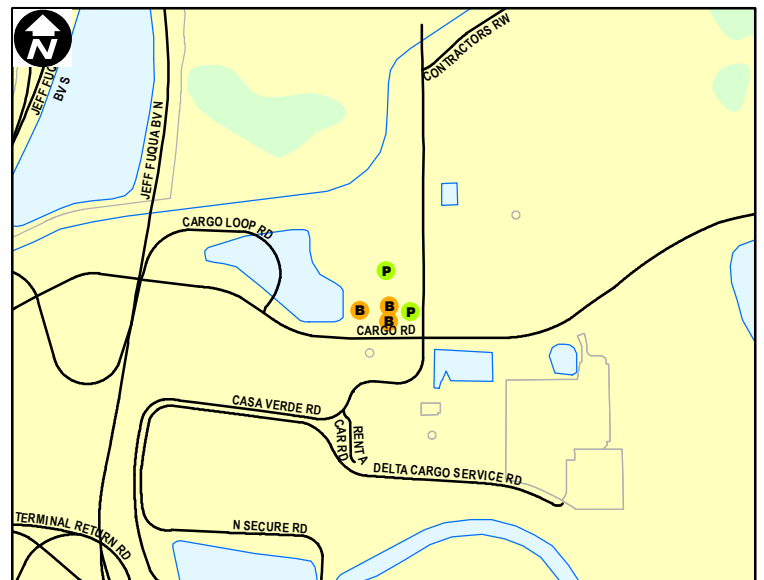
Site Latitude: **28° 26.564' N**

Site Longitude: **81° 18.140' W**

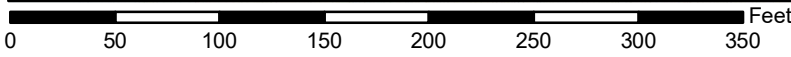
**Orlando Buildings**

**Orlando Parking**

- B** Not Leasehold (3)
- P** Not Leasehold (2)
- B** Leasehold (0)
- P** Leasehold (0)







Site Type: Airport

Address: ONE JEFF FUQUA BLVD

Parcel ID: 03243000000002

Site Latitude: 28° 26.463' N


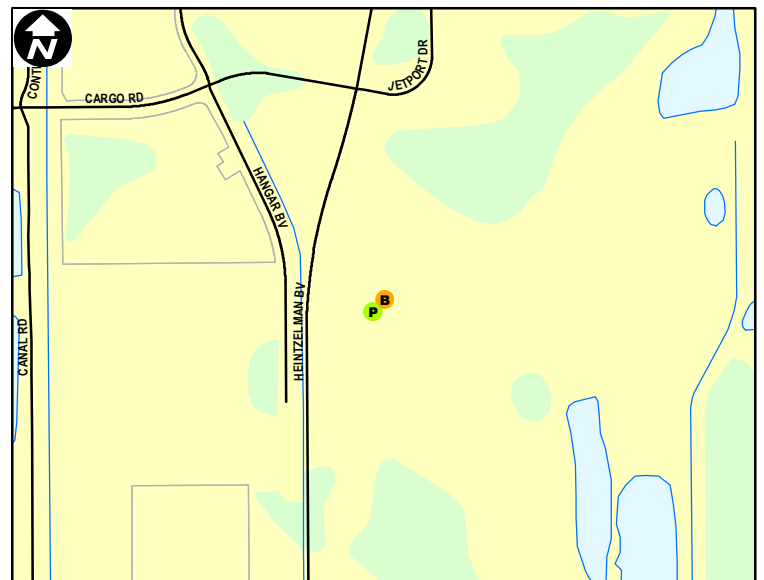
Site Longitude: 81° 17.227' W

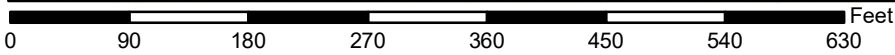
**Orlando Buildings**

**Orlando Parking**

**B** Not Leasehold (1)    **P** Not Leasehold (1)

**B** Leasehold (0)        **P** Leasehold (0)





Site Type: **Airport**

Address: **ONE JEFF FUQUA BLVD**

Parcel ID: **03243000000002**

Site Latitude: **28° 26.458' N**

Site Longitude: **81° 17.434' W**

**Orlando Buildings**


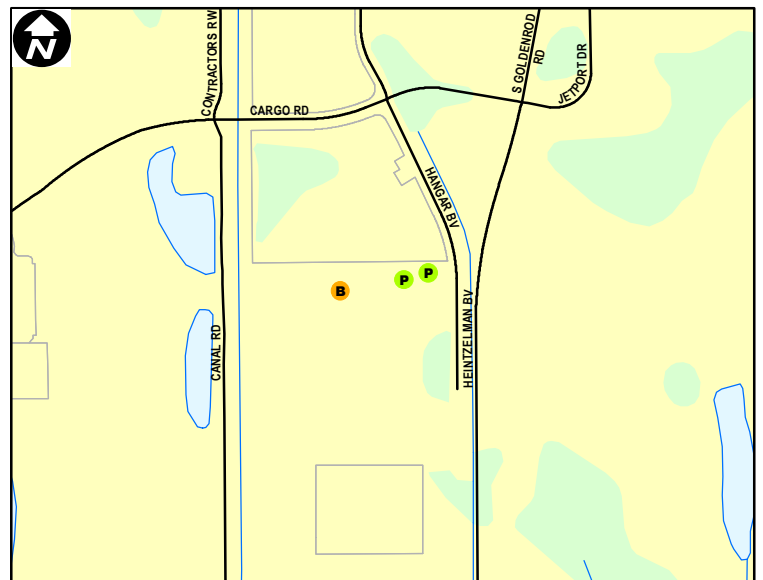
**Orlando Parking**

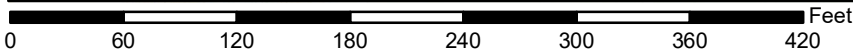
**B** Not Leasehold (1)

**P** Not Leasehold (2)

**B** Leasehold (0)

**P** Leasehold (0)





Site Type: Airport

Address: ONE JEFF FUQUA BLVD

Parcel ID: 03243000000002

Site Latitude: 28° 26.313' N

Site Longitude: 81° 18.339' W

**Orlando Buildings**

**Orlando Parking**



Not Leasehold (1)




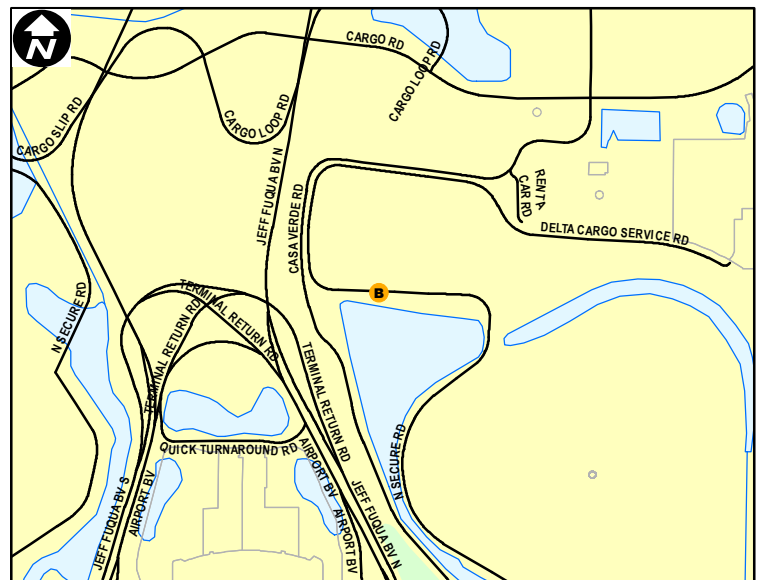
Not Leasehold (0)

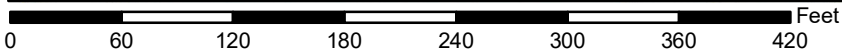


Leasehold (0)



Leasehold (0)





Site Type: **Airport**

Address: **ONE JEFF FUQUA BLVD**

Parcel ID: **03243000000002**

Site Latitude: **28° 26.016' N**


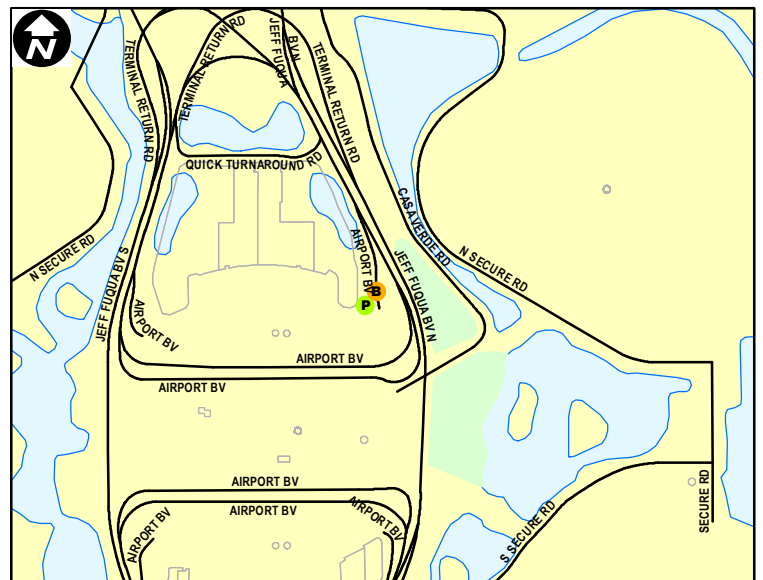
Site Longitude: **81° 18.358' W**

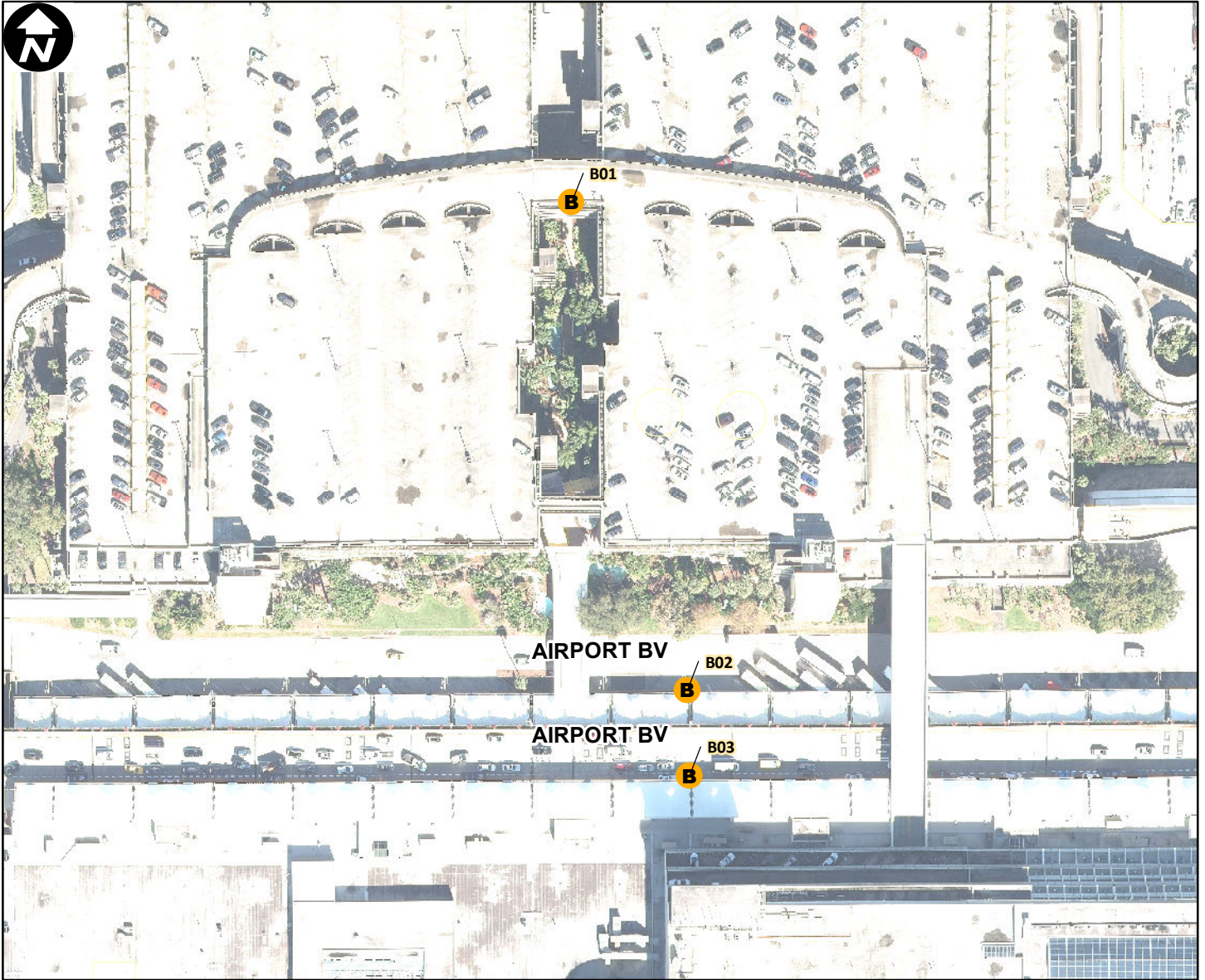
**Orlando Buildings**

**Orlando Parking**

**B** Not Leasehold (1)    **P** Not Leasehold (1)

**B** Leasehold (0)        **P** Leasehold (0)





Site Type: Airport

Address: ONE JEFF FUQUA BLVD

Parcel ID: 03243000000002

Site Latitude: 28° 25.963' N

Site Longitude: 81° 18.491' W

**Orlando Buildings**

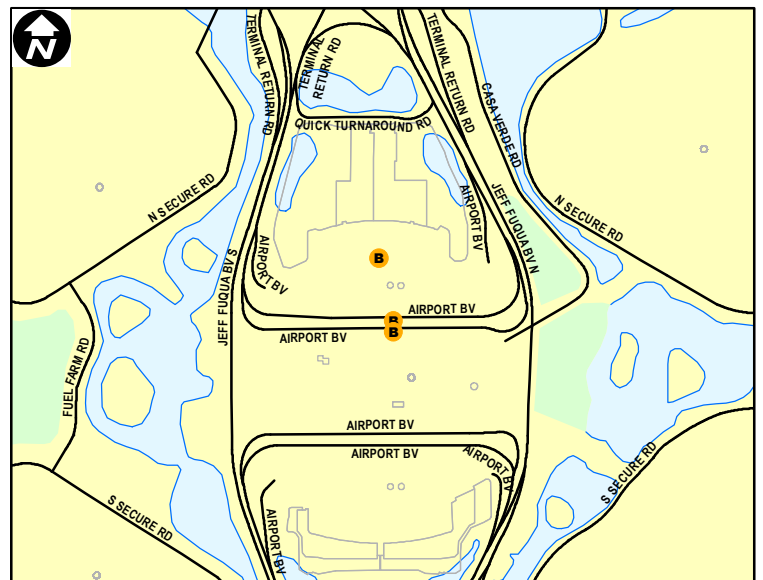
**B** Not Leasehold (3)

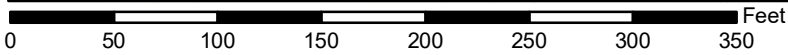
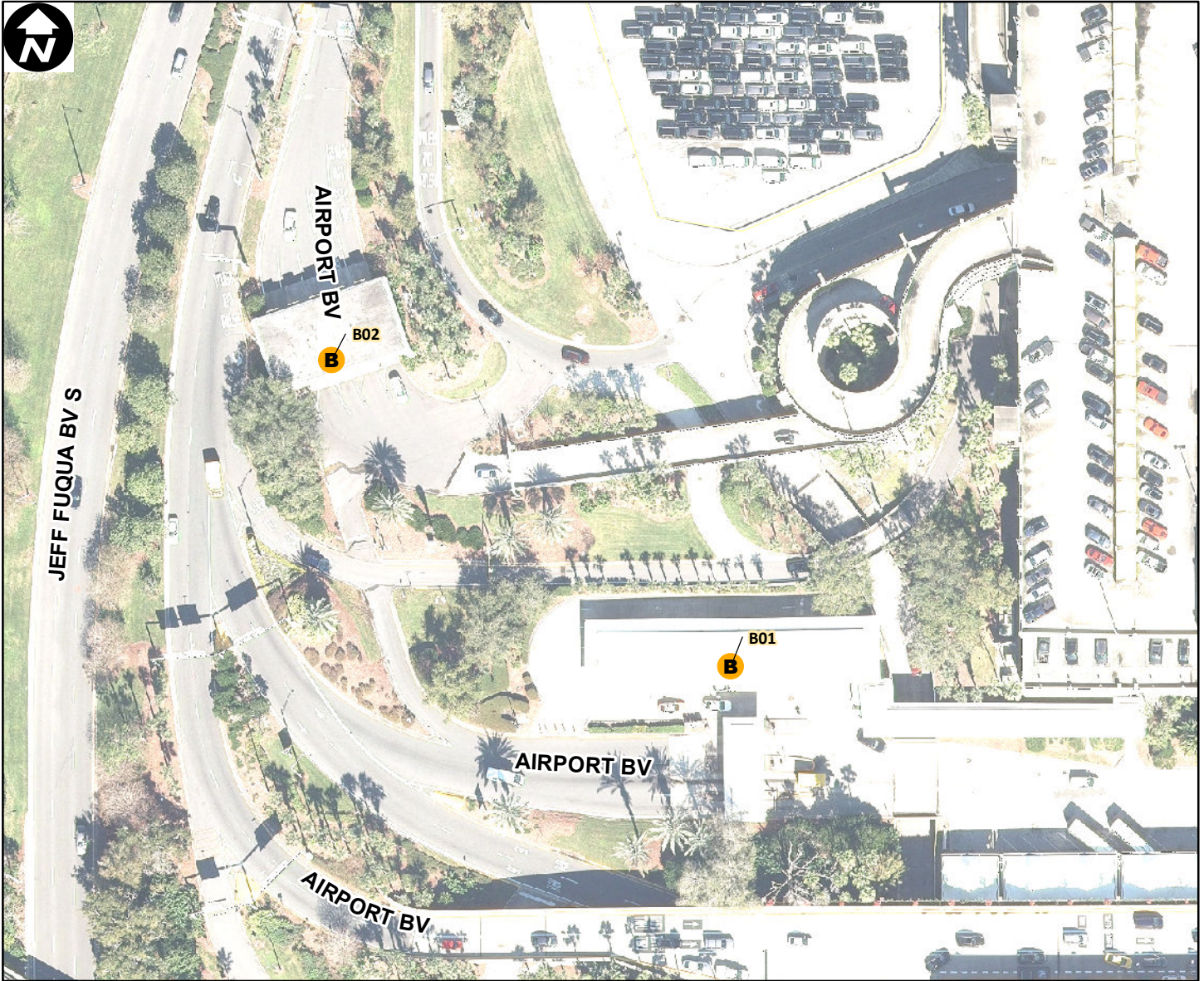
**B** Leasehold (0)

**Orlando Parking**

**P** Not Leasehold (0)

**P** Leasehold (0)





Site Type: **Airport**

Address: **ONE JEFF FUQUA BLVD**

Parcel ID: **03243000000002**

Site Latitude: **28° 25.967' N**

Site Longitude: **81° 18.624' W**

**Orlando Buildings**

**Orlando Parking**



Not Leasehold (2)




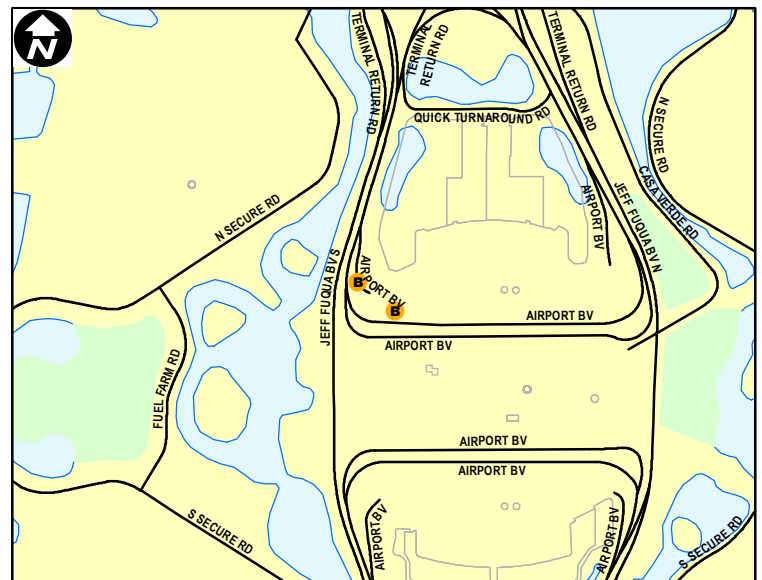
Not Leasehold (0)

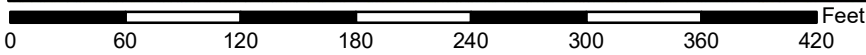
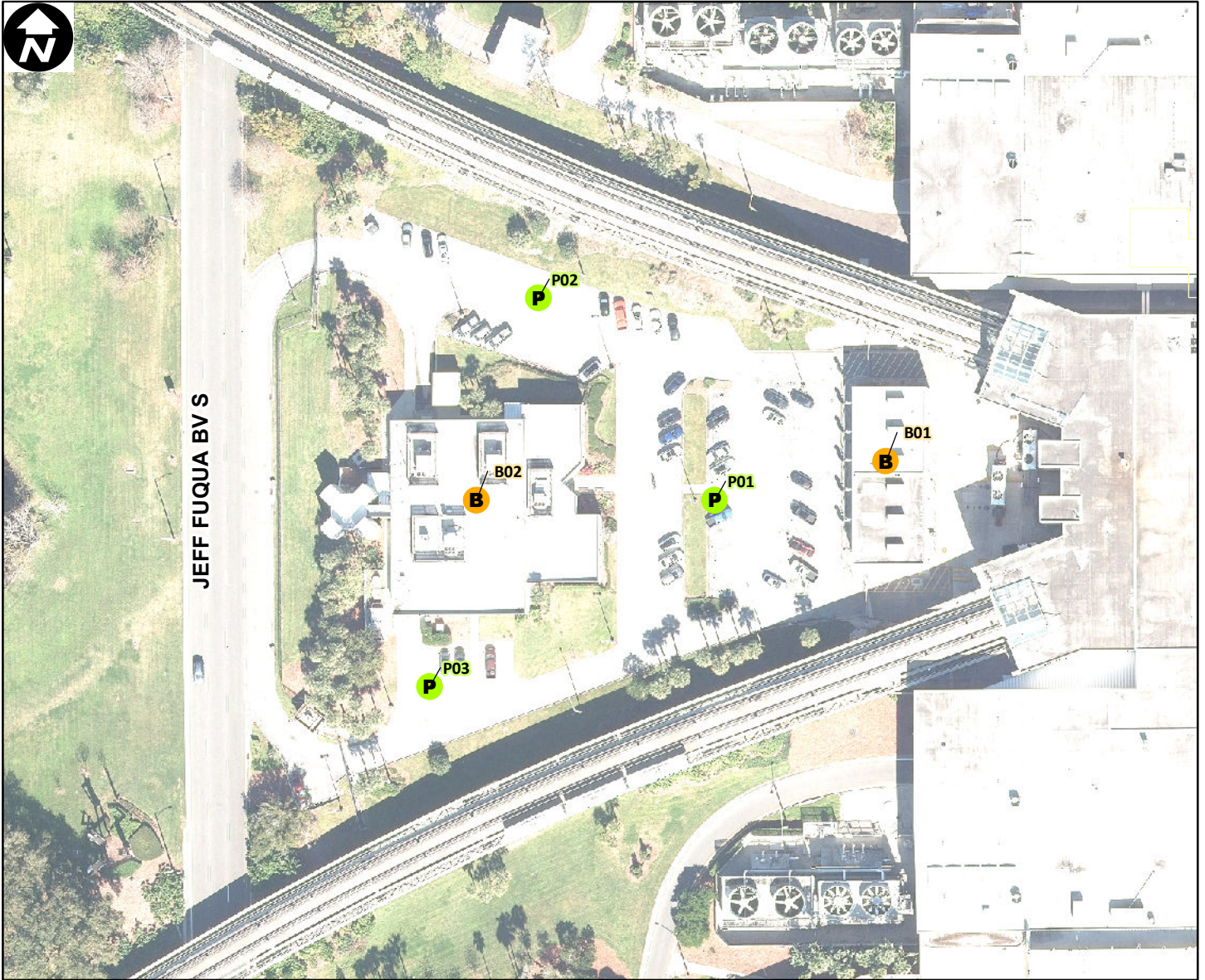


Leasehold (0)



Leasehold (0)





Site Type: **Airport**

Address: **ONE JEFF FUQUA BLVD**

Parcel ID: **03243000000002**

Site Latitude: **28° 25.869' N**

Site Longitude: **81° 18.634' W**

**Orlando Buildings**


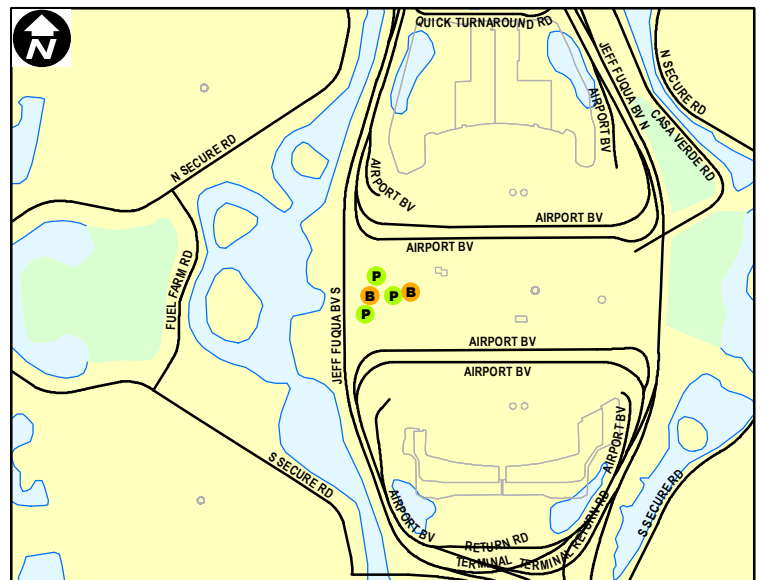
**Orlando Parking**

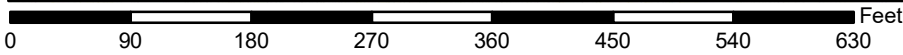
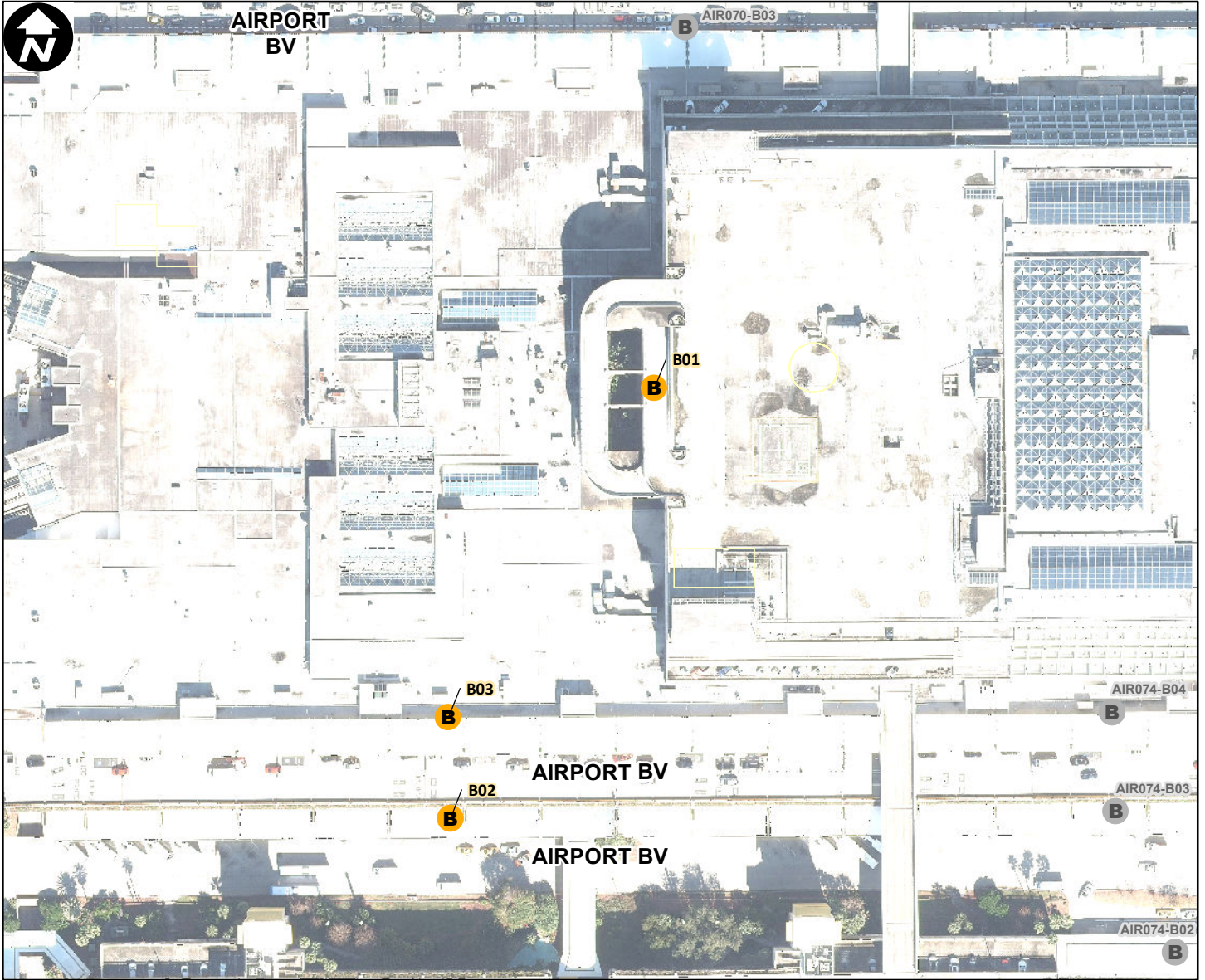
**B** Not Leasehold (2)

**P** Not Leasehold (3)

**B** Leasehold (0)

**P** Leasehold (0)





Site Type: **Airport**


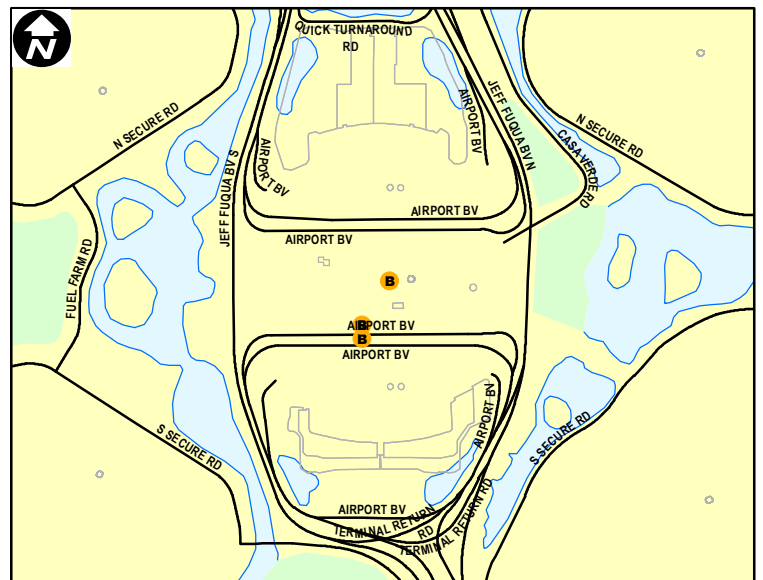
Address: **ONE JEFF FUQUA BLVD**

Parcel ID: **03243000000002**

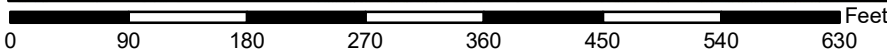
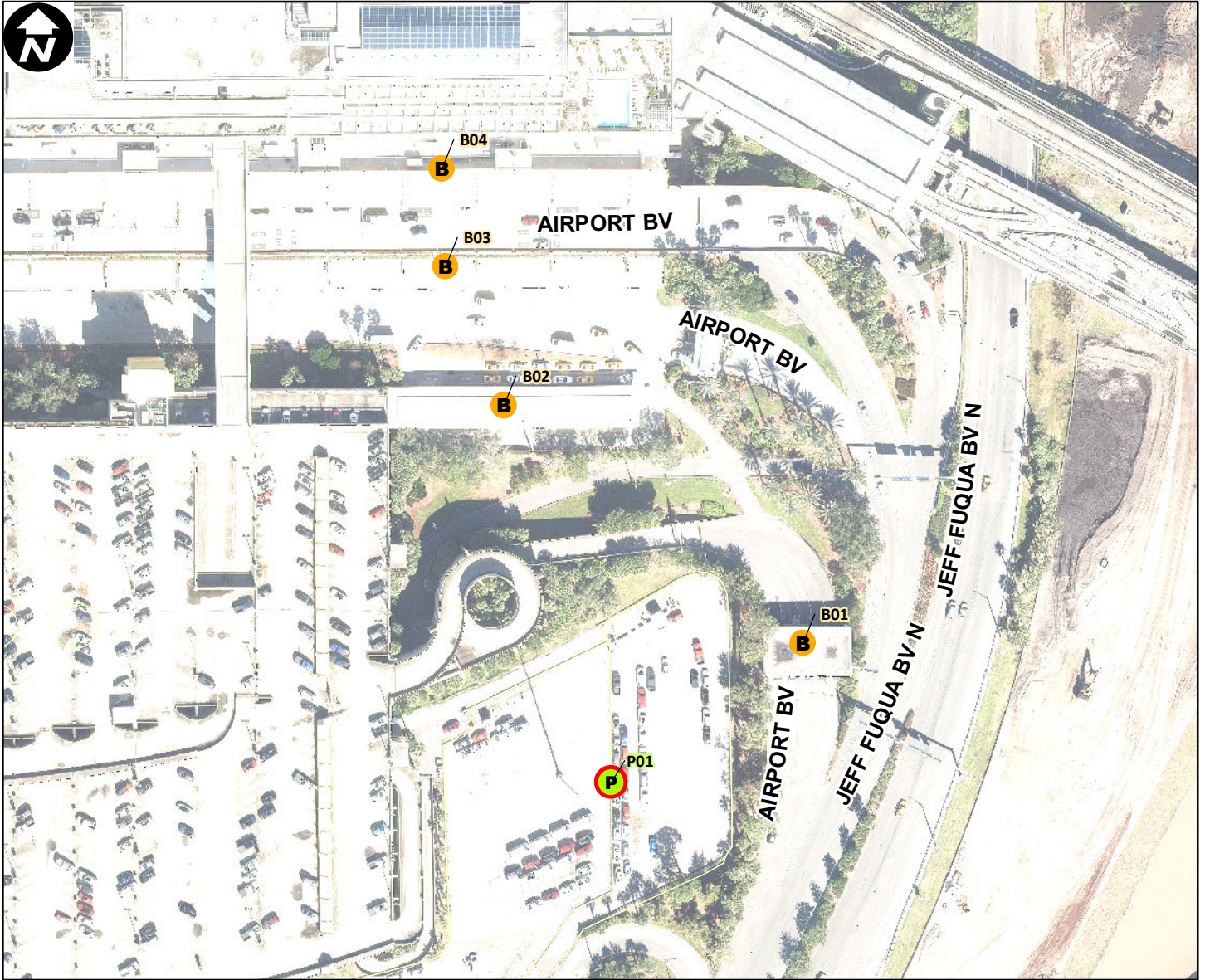
Site Latitude: **28° 25.845' N**

Site Longitude: **81° 18.492' W**

- |                            |                            |
|----------------------------|----------------------------|
| <b>Orlando Buildings</b>   | <b>Orlando Parking</b>     |
| <b>B</b> Not Leasehold (3) | <b>P</b> Not Leasehold (0) |
| <b>B</b> Leasehold (0)     | <b>P</b> Leasehold (0)     |







Site Type: **Airport**

Address: **ONE JEFF FUQUA BLVD**

Parcel ID: **03243000000002**

Site Latitude: **28° 25.775' N**

Site Longitude: **81° 18.376' W**

**Orlando Buildings**

**Orlando Parking**



Not Leasehold (4)



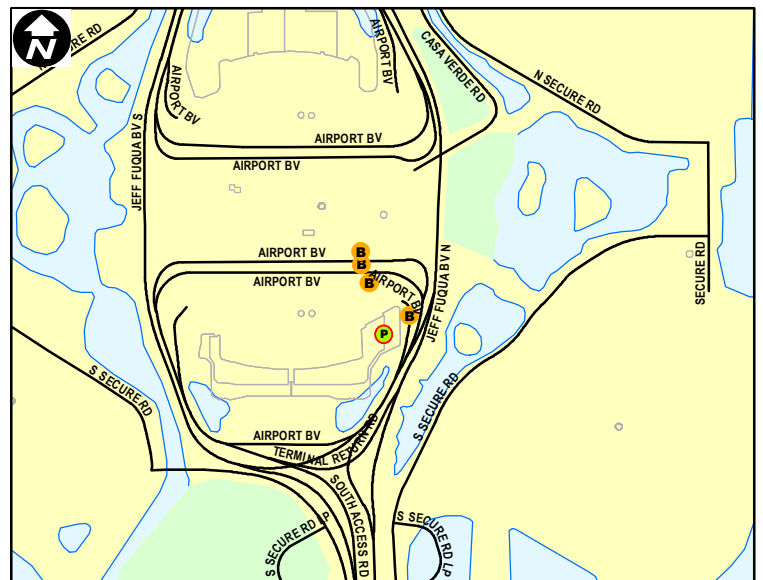
Not Leasehold (0)


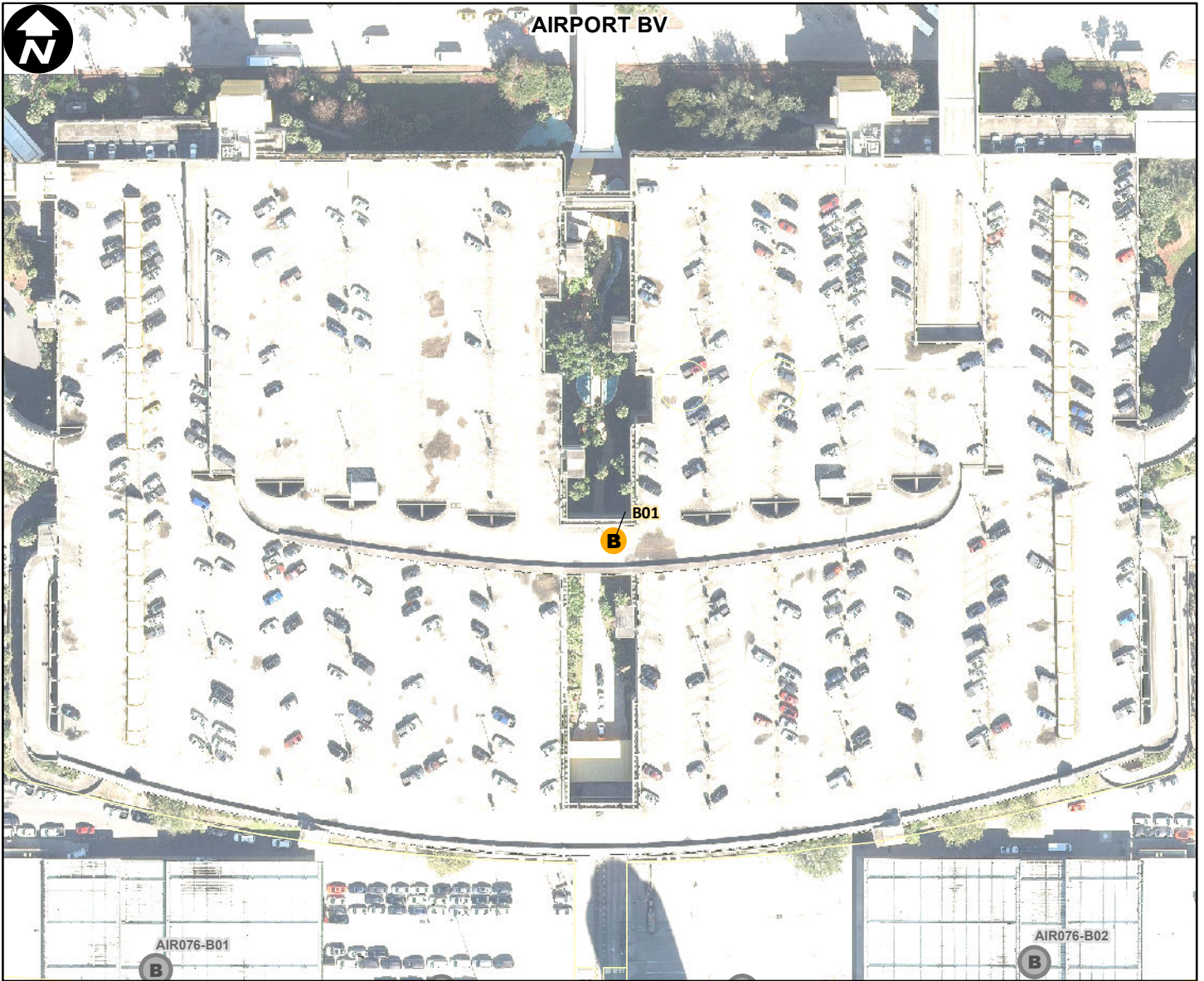


Leasehold (0)



Leasehold (1)





Site Type: **Airport**

Address: **ONE JEFF FUQUA BLVD**

Parcel ID: **03243000000002**

Site Latitude: **28° 25.739' N**

Site Longitude: **81° 18.492' W**

**Orlando Buildings**

**Orlando Parking**



Not Leasehold (1)



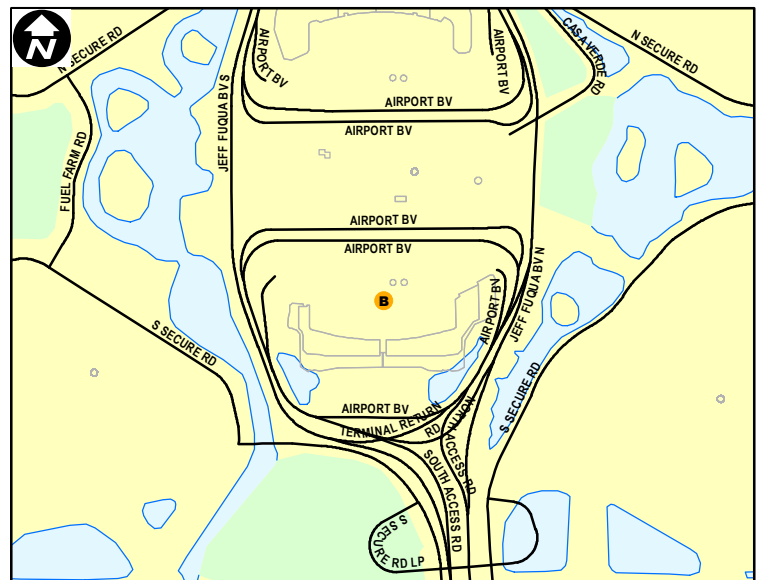
Not Leasehold (0)



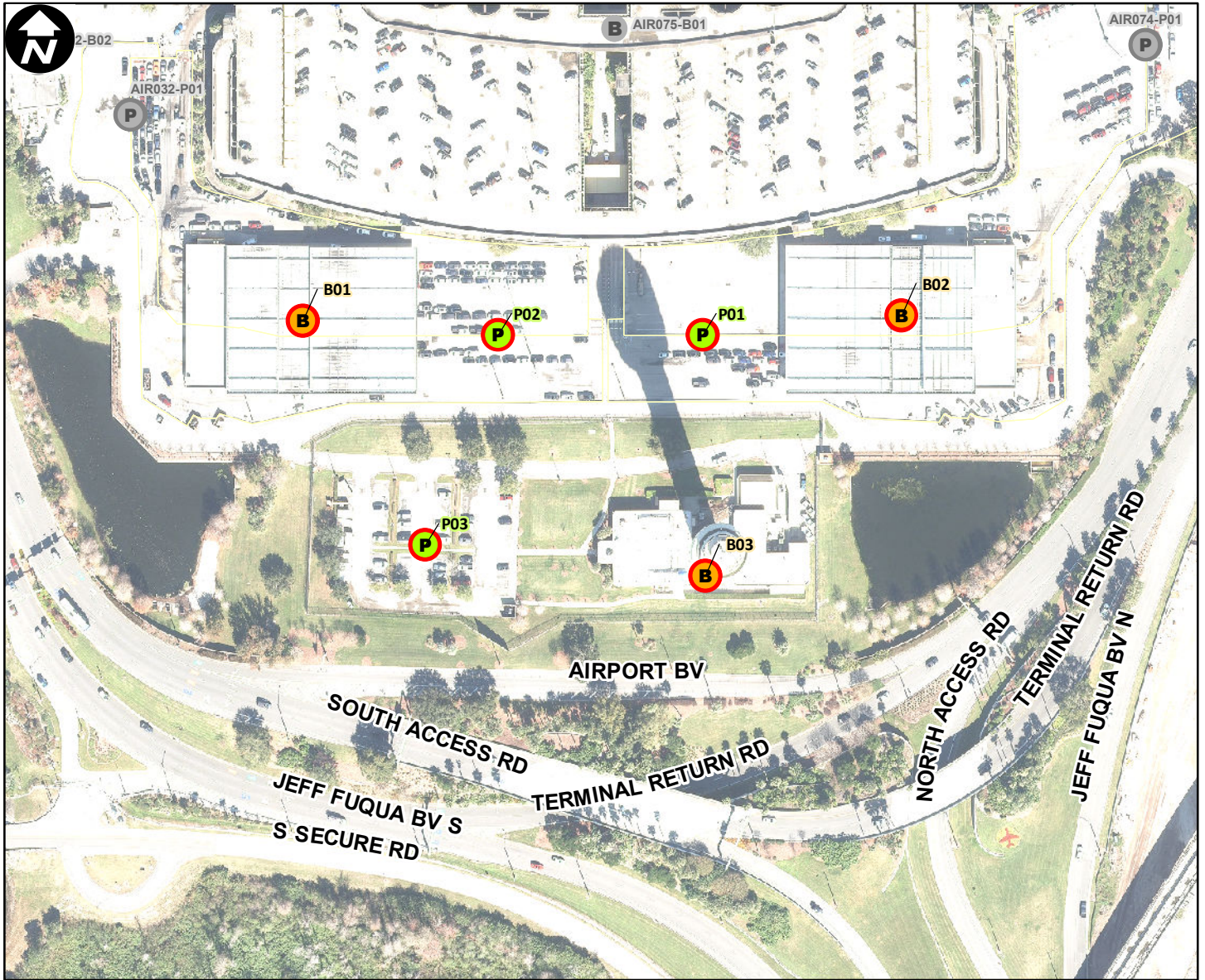
Leasehold (0)



Leasehold (0)



Orlando City Limits



Site Type: Airport

Address: ONE JEFF FUQUA BLVD

Parcel ID: 03243000000002

Site Latitude: 28° 25.646' N

Site Longitude: 81° 18.491' W

**Orlando Buildings**

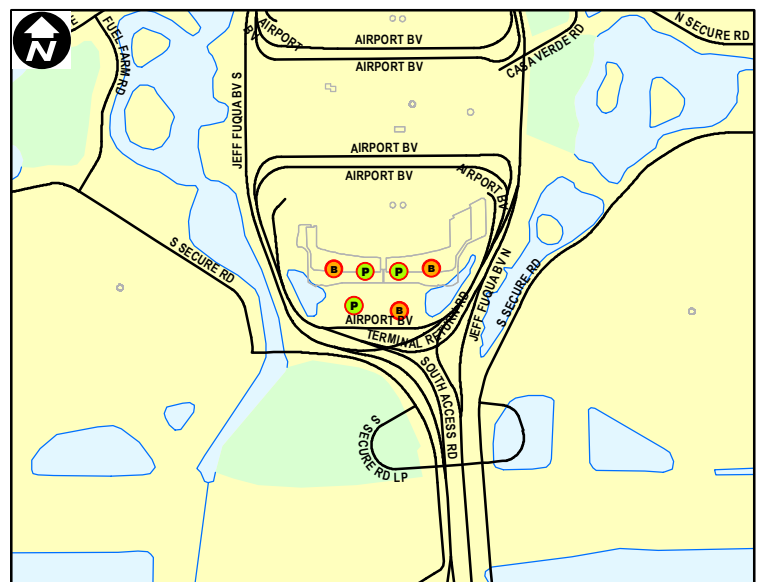
**Orlando Parking**

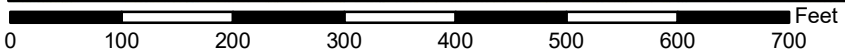
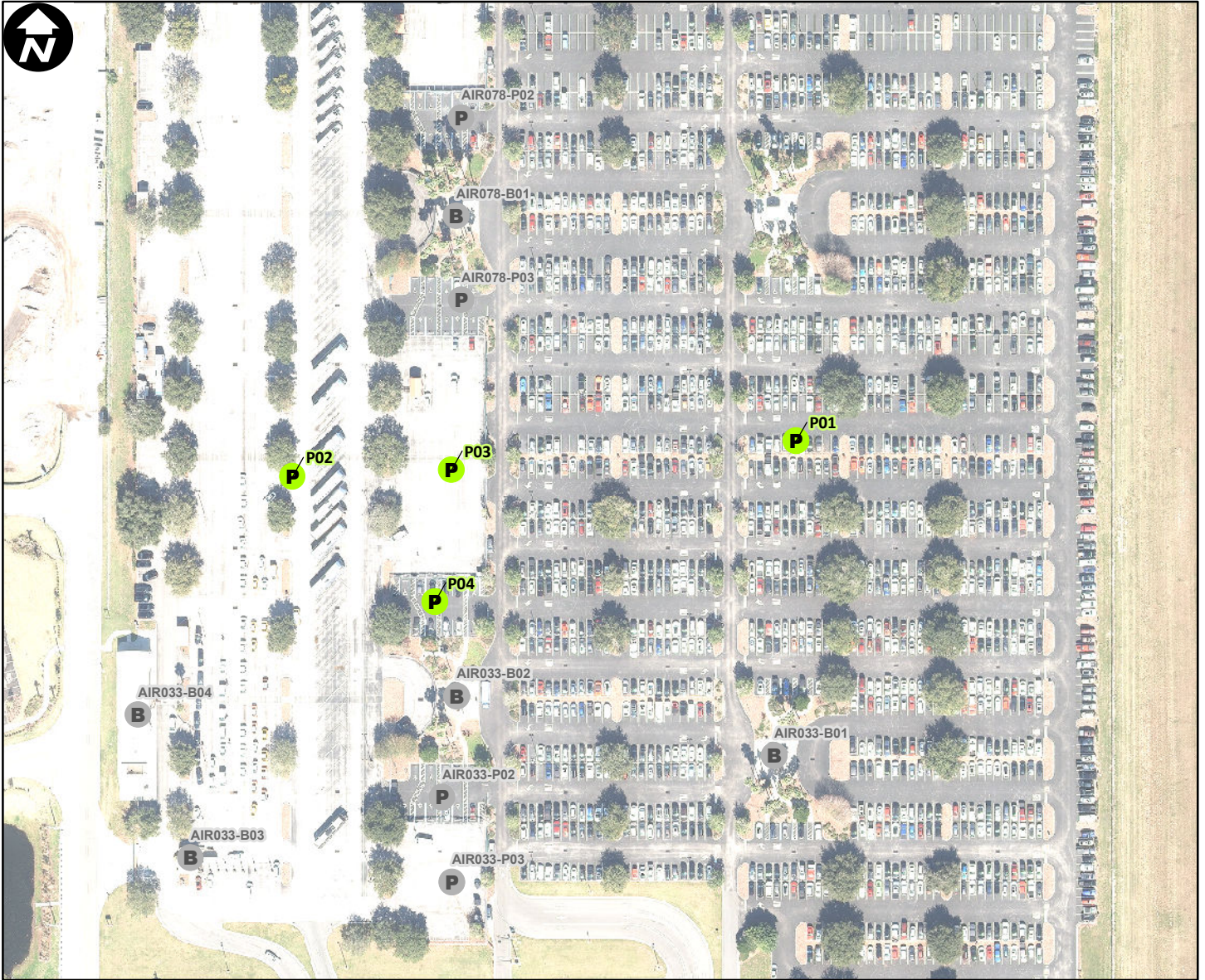
**B** Not Leasehold (0)

**P** Not Leasehold (0)

**B** Leasehold (3)

**P** Leasehold (3)





Site Type: **Airport**

Address: **ONE JEFF FUQUA BLVD**

Parcel ID: **03243000000002**

Site Latitude: **28° 25.030' N**

Site Longitude: **81° 18.024' W**

**Orlando Buildings**

**Orlando Parking**



Not Leasehold (0)




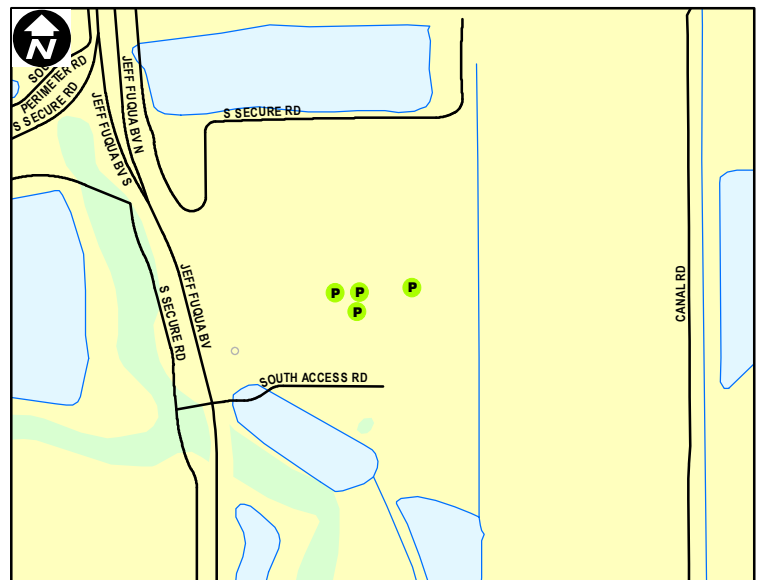
Not Leasehold (4)

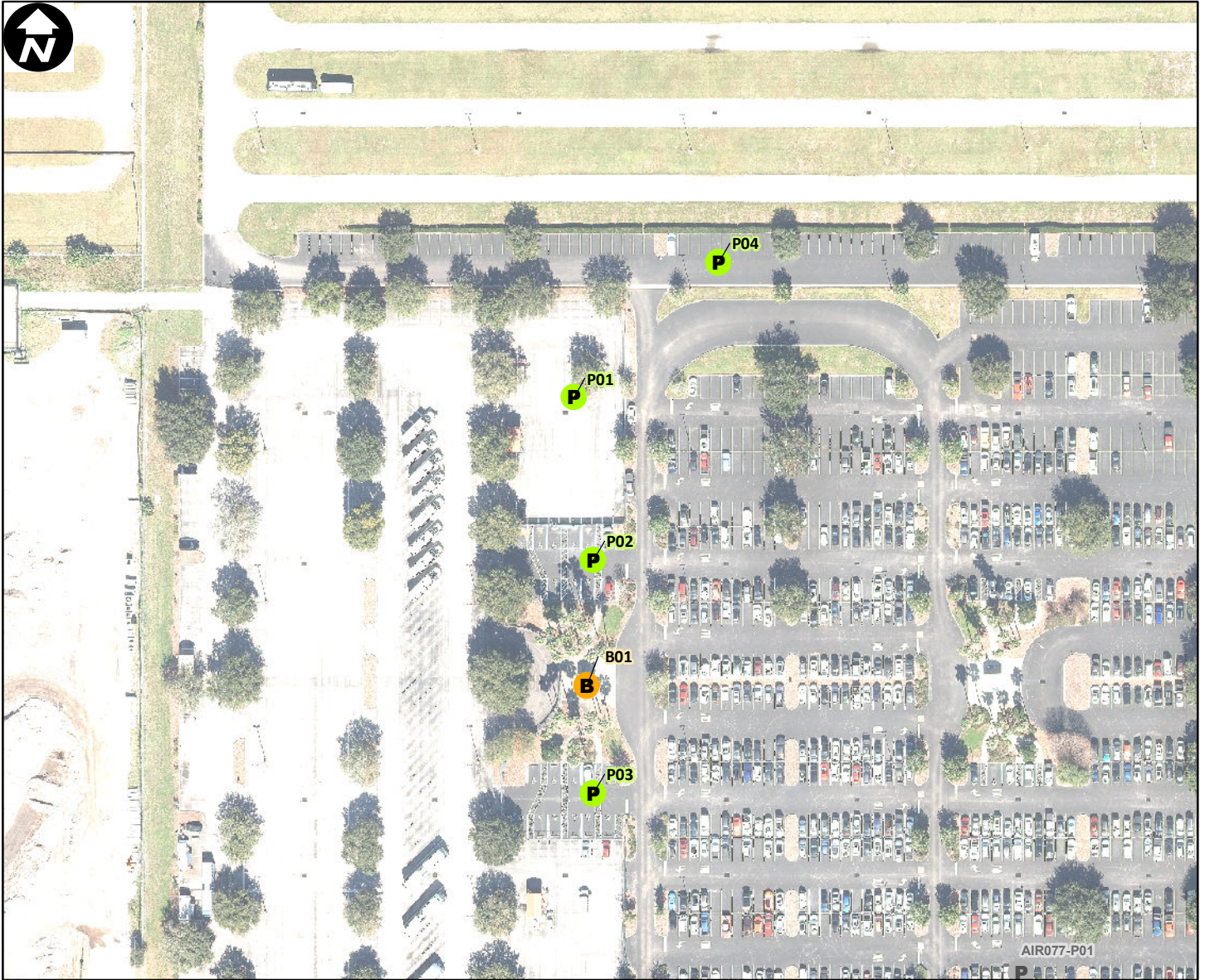


Leasehold (0)



Leasehold (0)





0 80 160 240 320 400 480 560 Feet

Site Type: Airport

Address: ONE JEFF FUQUA BLVD

Parcel ID: 03243000000002

Site Latitude: 28° 25.107' N

Site Longitude: 81° 18.052' W

**Orlando Buildings**

**Orlando Parking**



Not Leasehold (1)



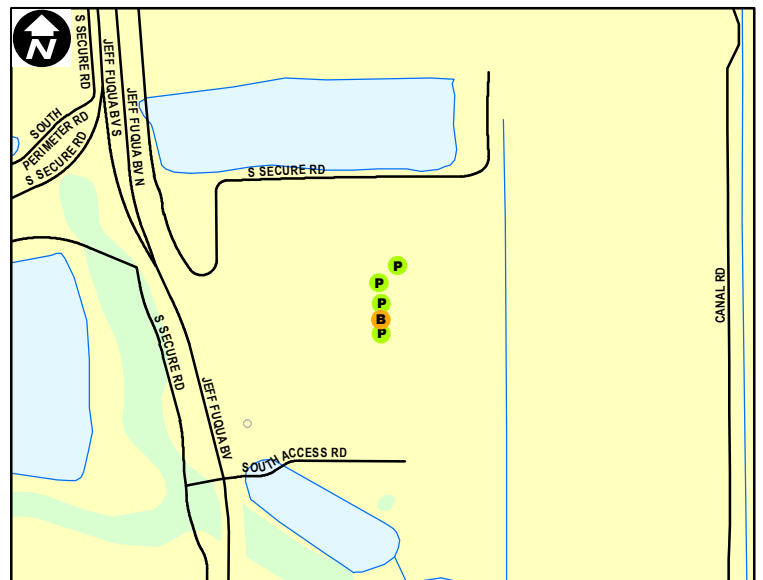
Not Leasehold (4)




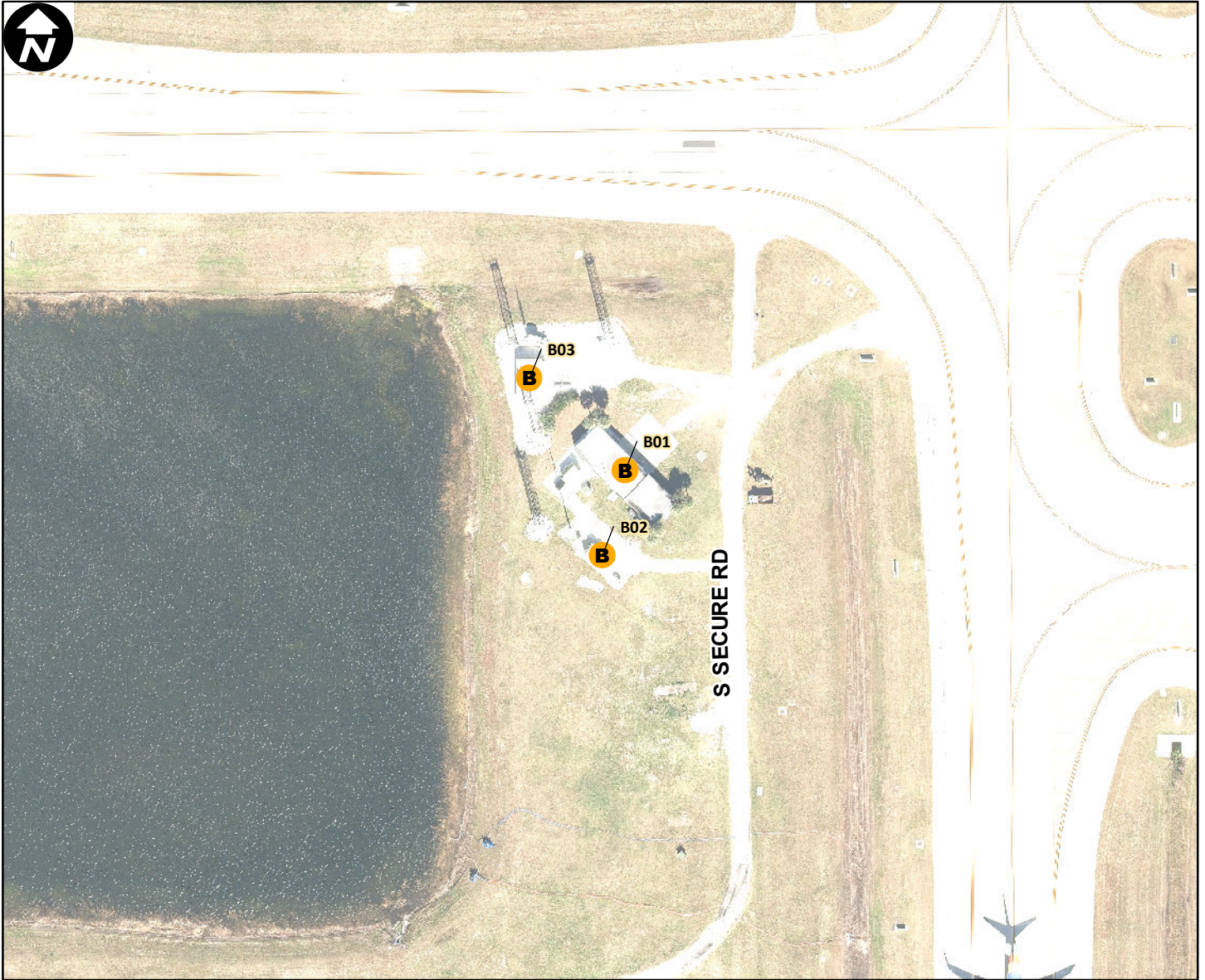
Leasehold (0)



Leasehold (0)



0 0.1 0.2 0.3 0.4 0.5 Miles



Site Type: Airport

Address: ONE JEFF FUQUA BLVD

Parcel ID: 03243000000002

Site Latitude: 28° 25.314' N

Site Longitude: 81° 17.943' W

**Orlando Buildings**


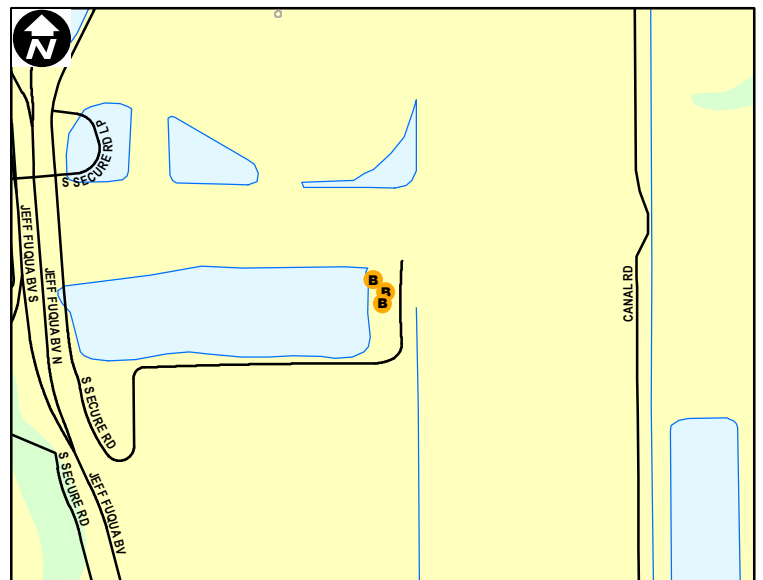
**Orlando Parking**

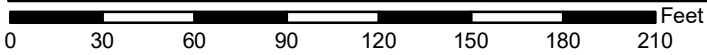
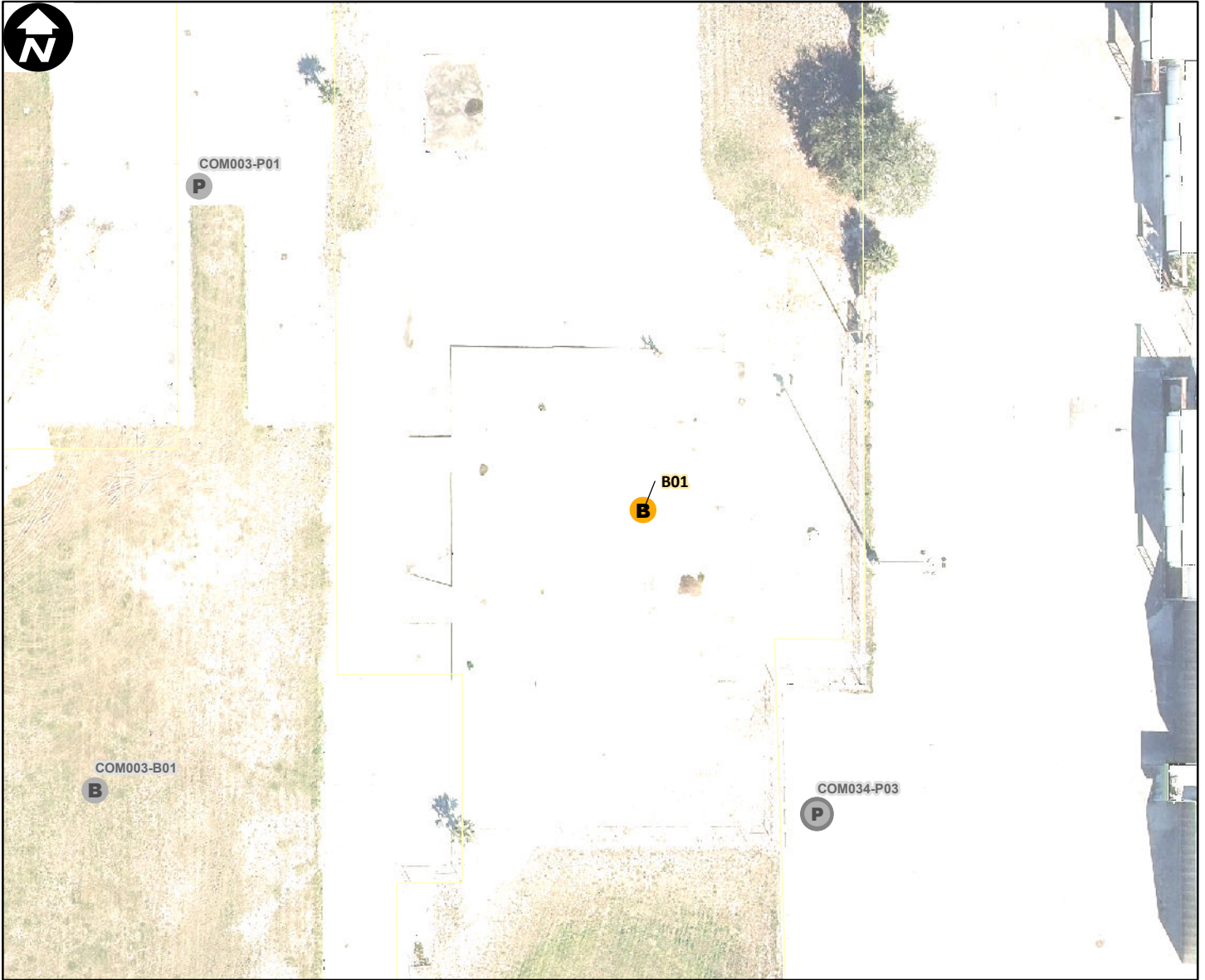
**B** Not Leasehold (3)

**P** Not Leasehold (0)

**B** Leasehold (0)

**P** Leasehold (0)





Site Type: **Airport**


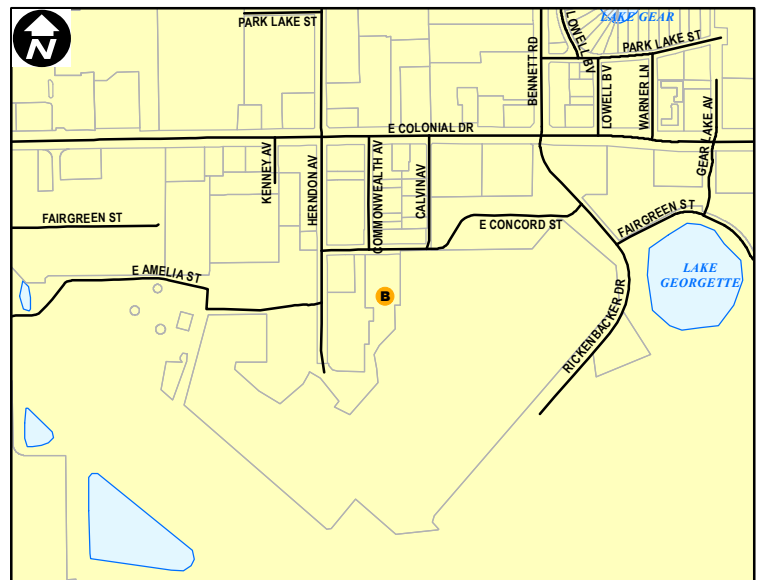
Address: **400 HERNDON AV**

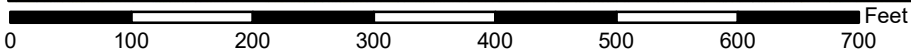
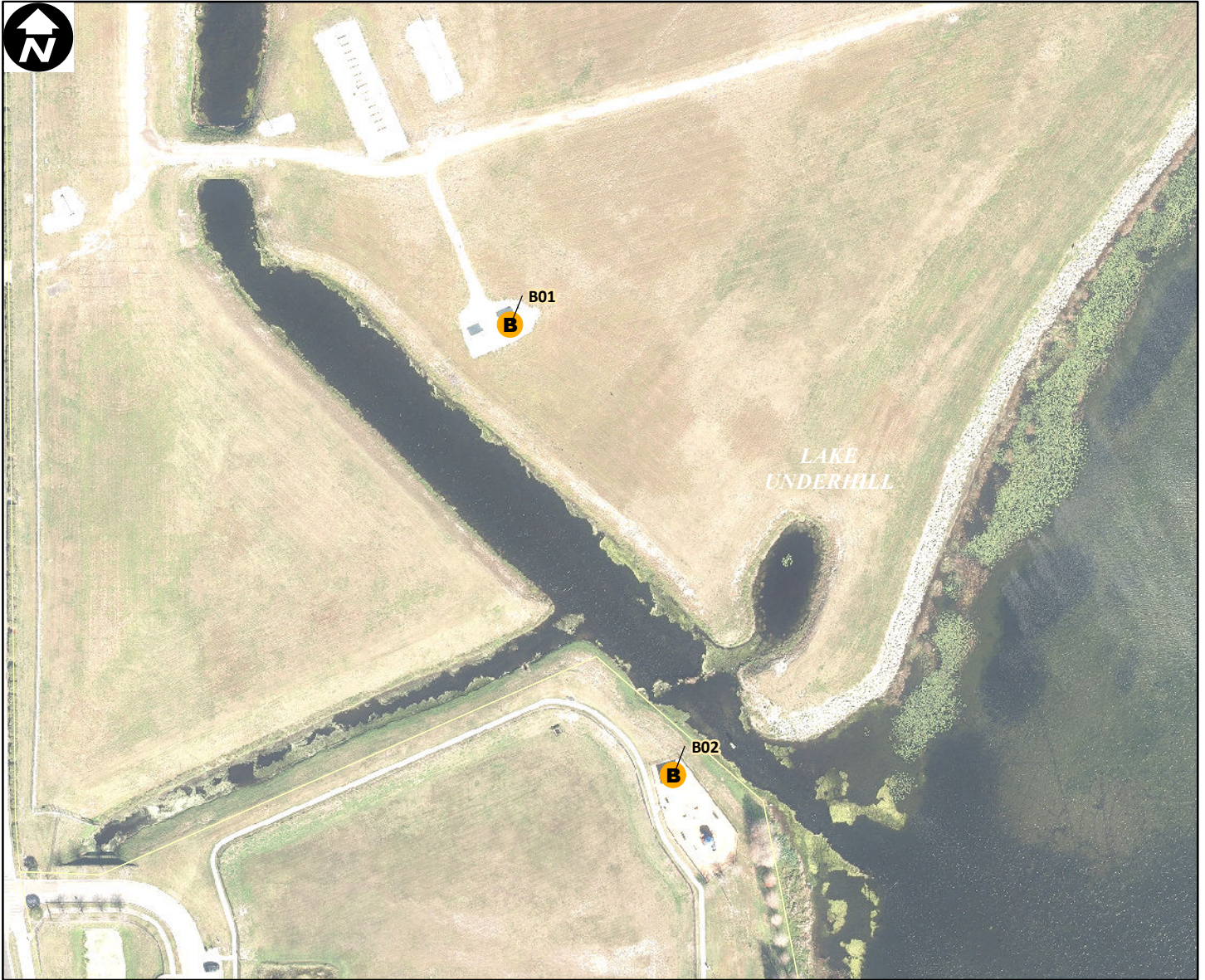
Parcel ID: **29223000000016**

Site Latitude: **28° 33.052' N**

Site Longitude: **81° 20.179' W**

- |                            |                            |
|----------------------------|----------------------------|
| <b>Orlando Buildings</b>   | <b>Orlando Parking</b>     |
| <b>B</b> Not Leasehold (1) | <b>P</b> Not Leasehold (0) |
| <b>B</b> Leasehold (0)     | <b>P</b> Leasehold (0)     |





Site Type: **Airport**

Address: **400 HERNDON AV**

Parcel ID: **29223000000016**

Site Latitude: **28° 32.441' N**

Site Longitude: **81° 20.502' W**

**Orlando Buildings**

**Orlando Parking**



Not Leasehold (2)



Not Leasehold (0)



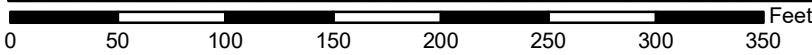
Leasehold (0)



Leasehold (0)







Site Type: **Airport**

Address: **400 HERNDON AV**

Parcel ID: **292230000000016**

Site Latitude: **28° 32.403' N**

Site Longitude: **81° 19.486' W**

**Orlando Buildings**

**Orlando Parking**



Not Leasehold (1)




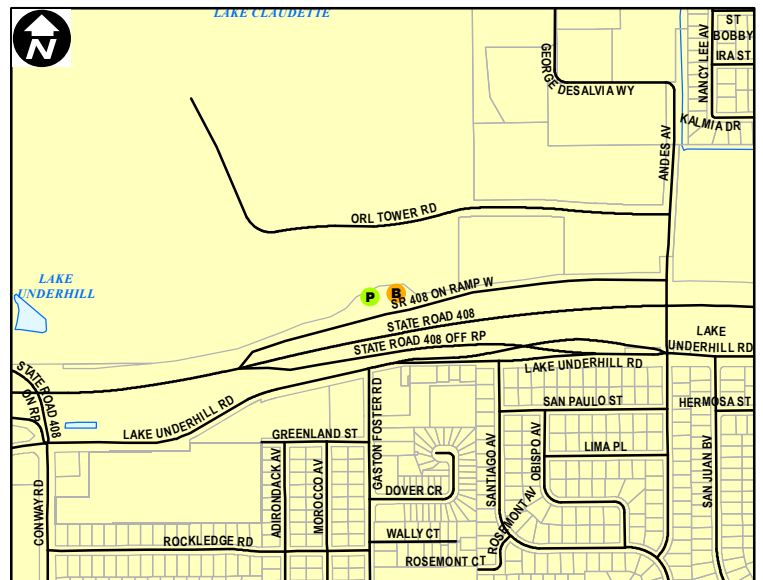
Not Leasehold (1)

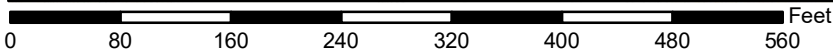


Leasehold (0)



Leasehold (0)





Site Type: **Airport**

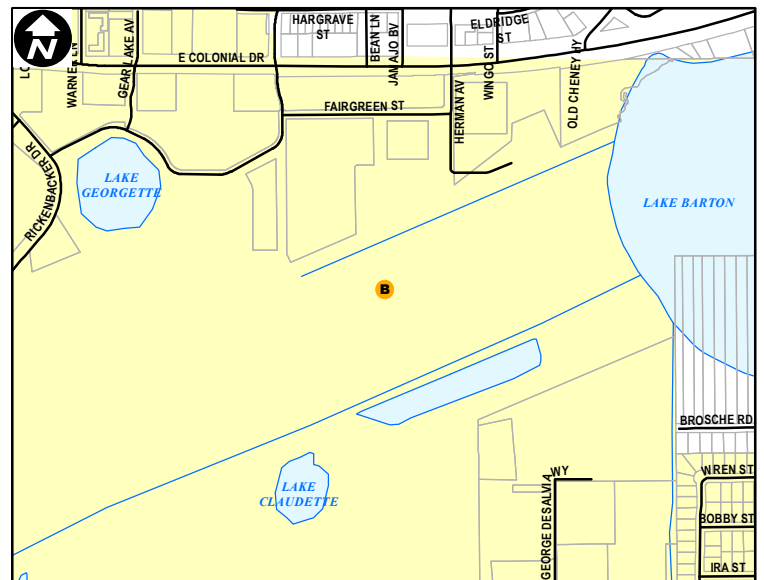
Address: **400 HERNDON AV**

Parcel ID: **292230000000016**

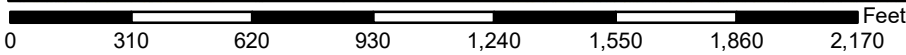
Site Latitude: **28° 32.948' N**

Site Longitude: **81° 19.503' W**

- | Orlando Buildings          | Orlando Parking            |
|----------------------------|----------------------------|
| <b>B</b> Not Leasehold (1) | <b>P</b> Not Leasehold (0) |
| <b>B</b> Leasehold (0)     | <b>P</b> Leasehold (0)     |



Orlando City Limits



Site Type: **Airport**


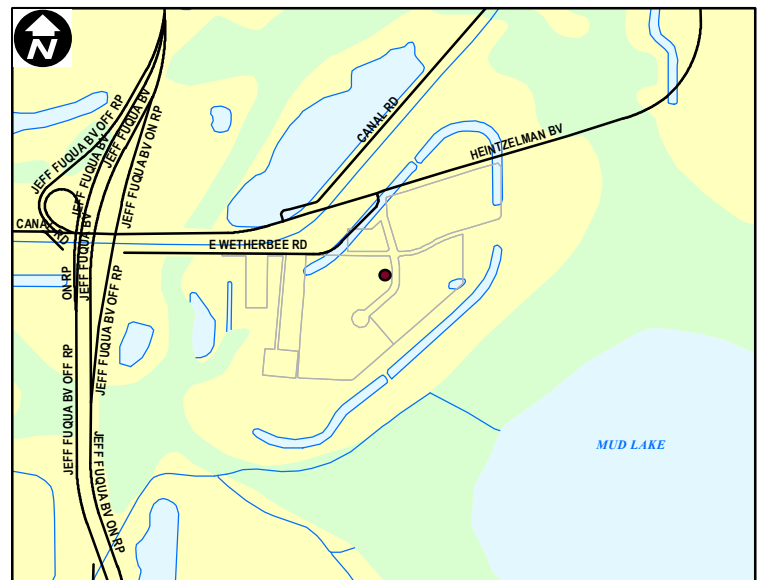
Address: **E WETHERBEE RD**

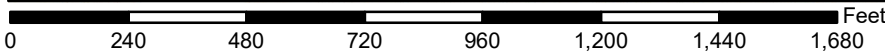
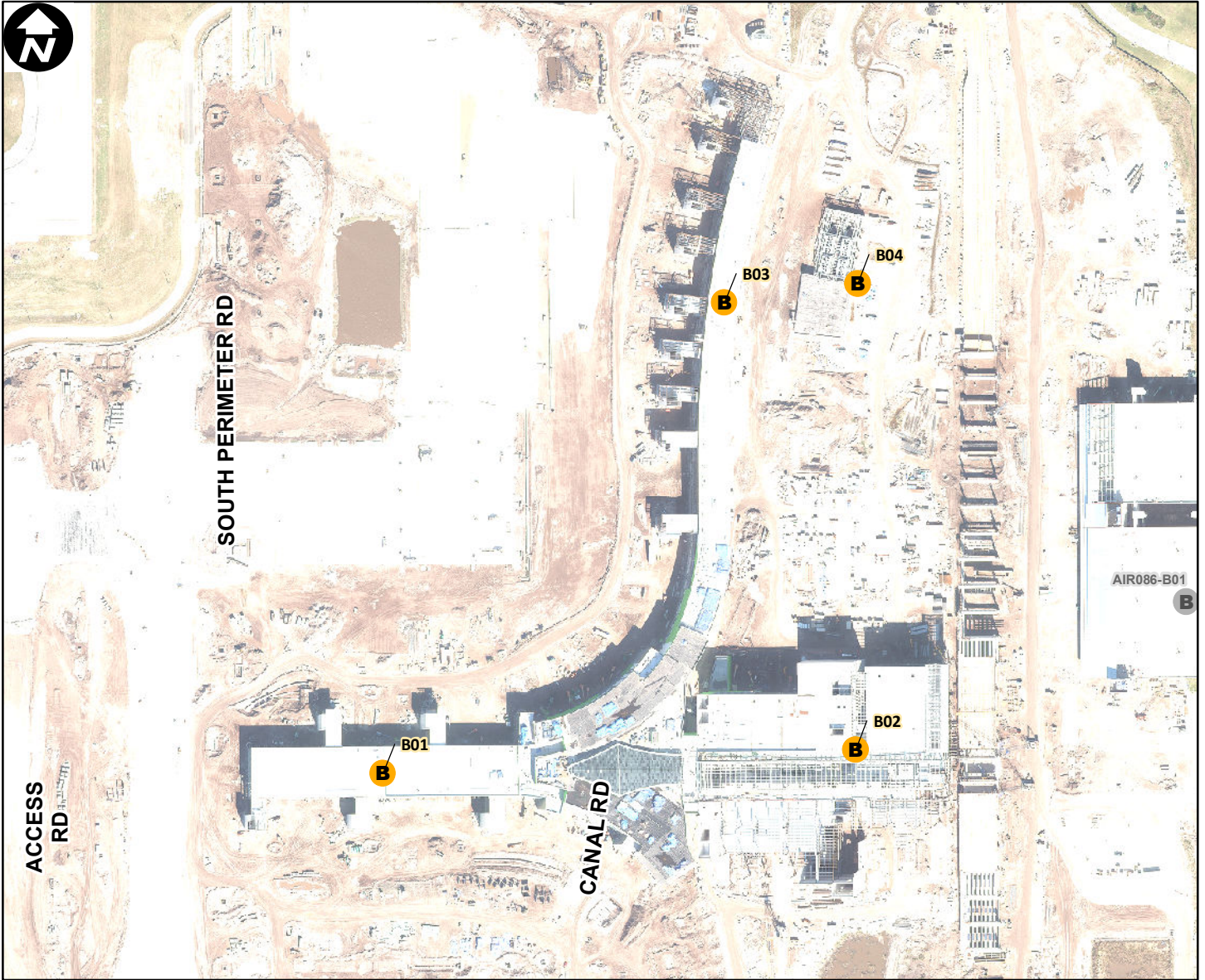
Parcel ID: **15243000010009**

Site Latitude: **28° 23.731' N**

Site Longitude: **81° 18.045' W**

- |                            |                            |
|----------------------------|----------------------------|
| <b>Orlando Buildings</b>   | <b>Orlando Parking</b>     |
| <b>B</b> Not Leasehold (0) | <b>P</b> Not Leasehold (0) |
| <b>B</b> Leasehold (0)     | <b>P</b> Leasehold (0)     |





Site Type: Airport

Address: ONE JEFF FUQUA BLVD

Parcel ID: 03302400000002

Site Latitude: 28° 24.775' N

Site Longitude: 81° 18.832' W

**Orlando Buildings**


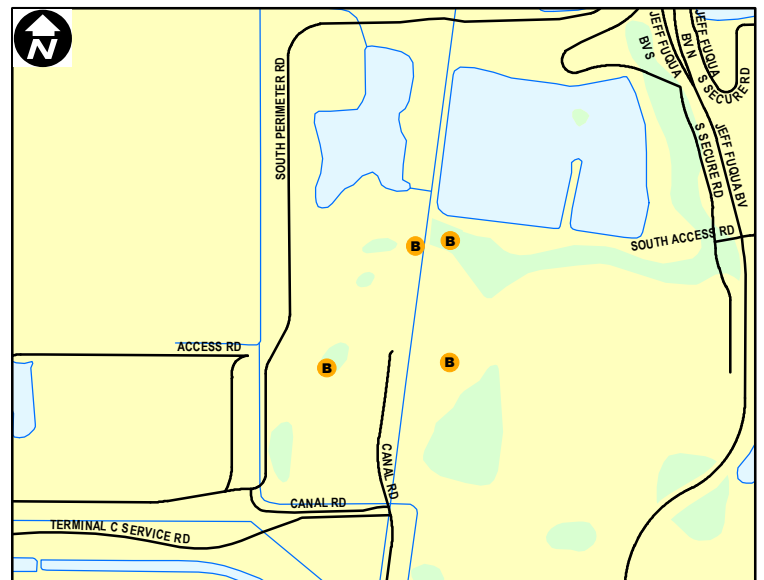
**Orlando Parking**

**B** Not Leasehold (4)

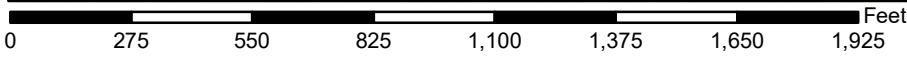
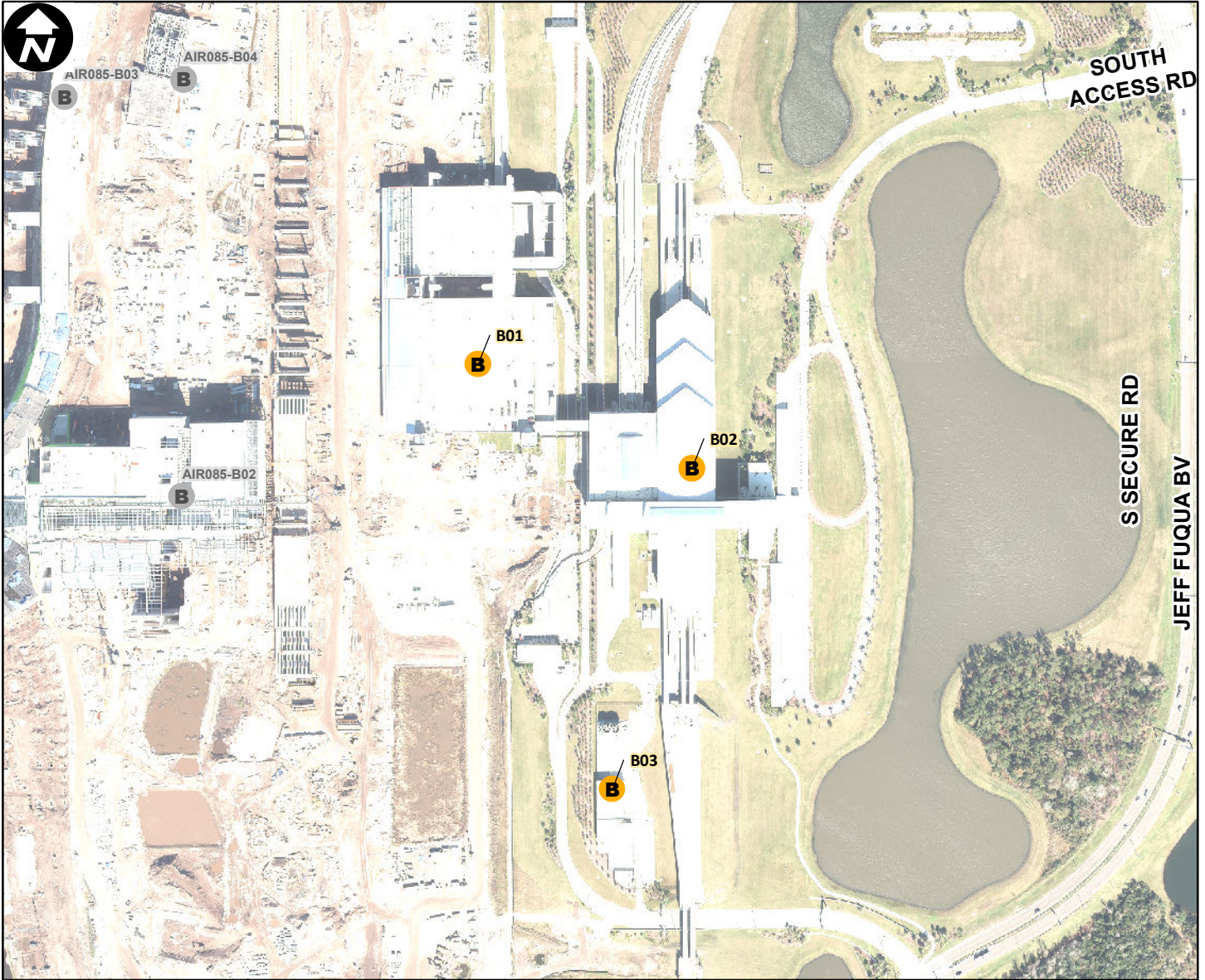
**P** Not Leasehold (0)

**B** Leasehold (0)

**P** Leasehold (0)



Orlando City Limits



Site Type: **Airport**

Address: **ONE JEFF FUQUA BLVD**

Parcel ID: **03302400000002**


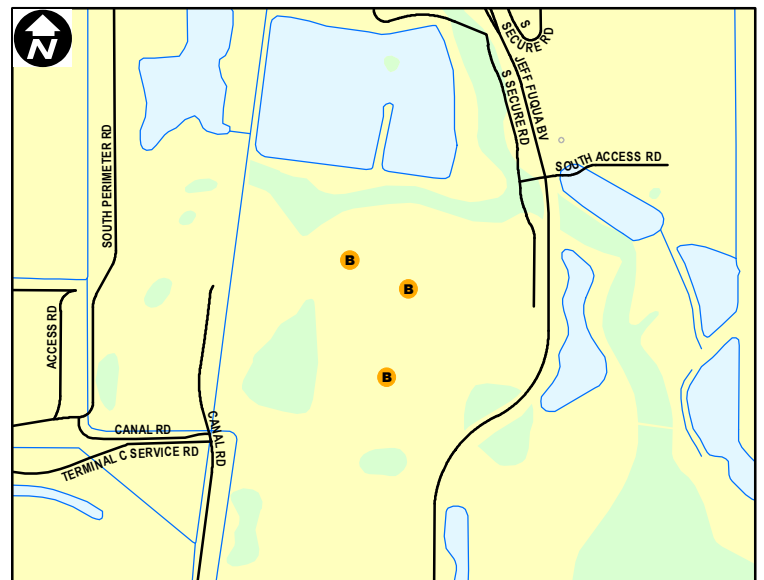
Site Latitude: **28° 24.711' N**

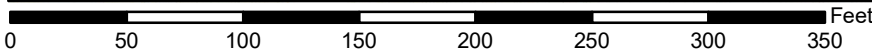

Site Longitude: **81° 18.546' W**

**Orlando Buildings**

**Orlando Parking**

- B Not Leasehold (3)
- P Not Leasehold (0)
- B Leasehold (0)
- P Leasehold (0)





Site Type: Airport

Address:

Parcel ID: 30240300000002

Site Latitude: 28° 25.212' N

Site Longitude: 81° 19.997' W

**Orlando Buildings**


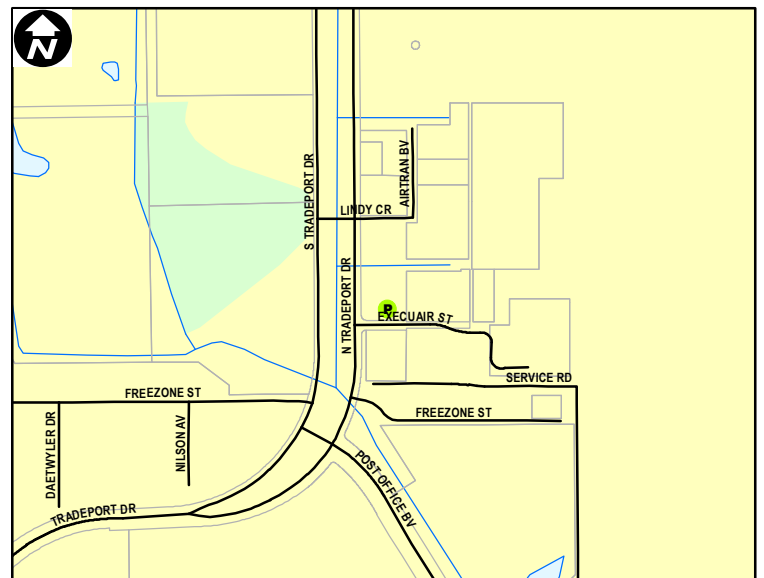
**Orlando Parking**

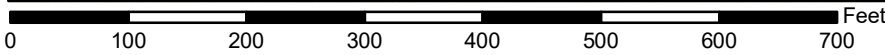
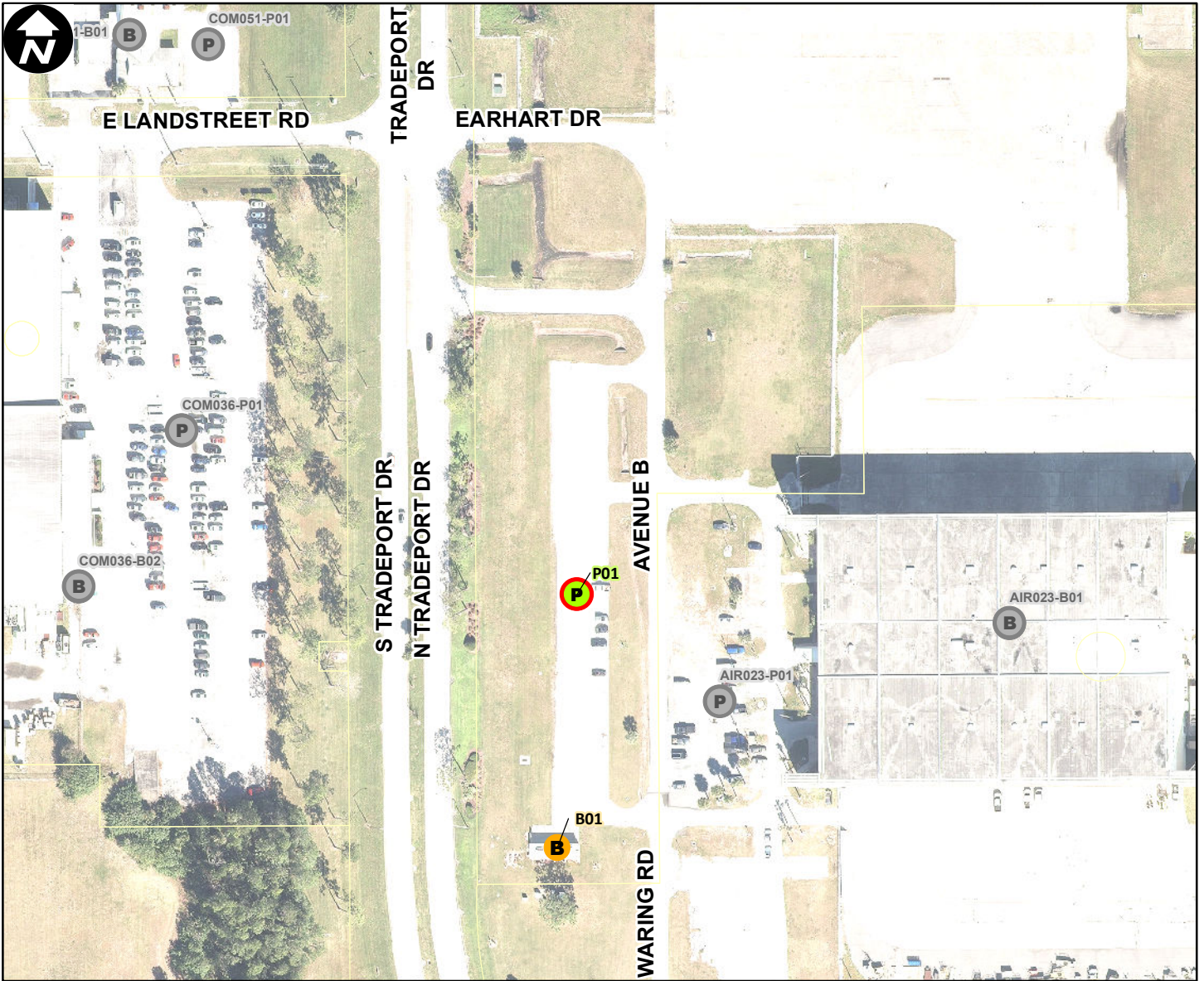
**B** Not Leasehold (0)

**P** Not Leasehold (1)

**B** Leasehold (0)

**P** Leasehold (0)





Site Type: Utilities


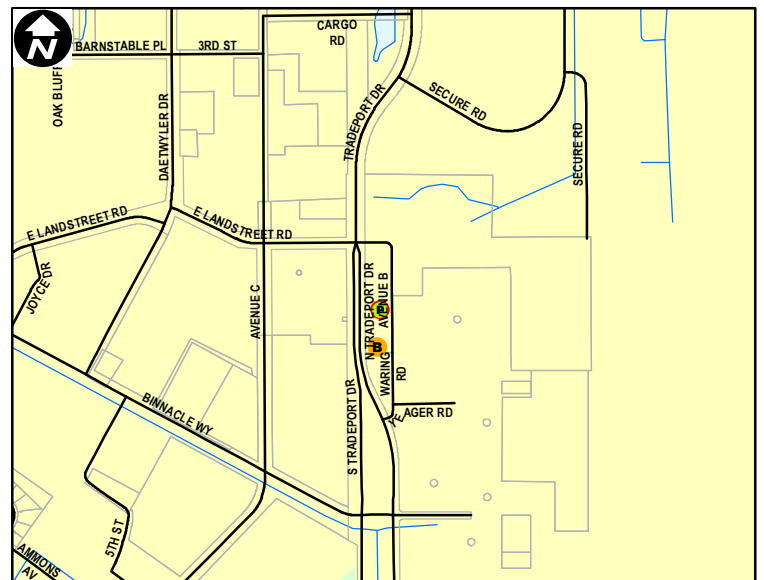
Address: 8701 TRADEPORT DR

Parcel ID: 32233000000006

Site Latitude: 28° 26.331' N

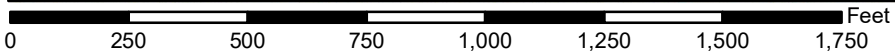
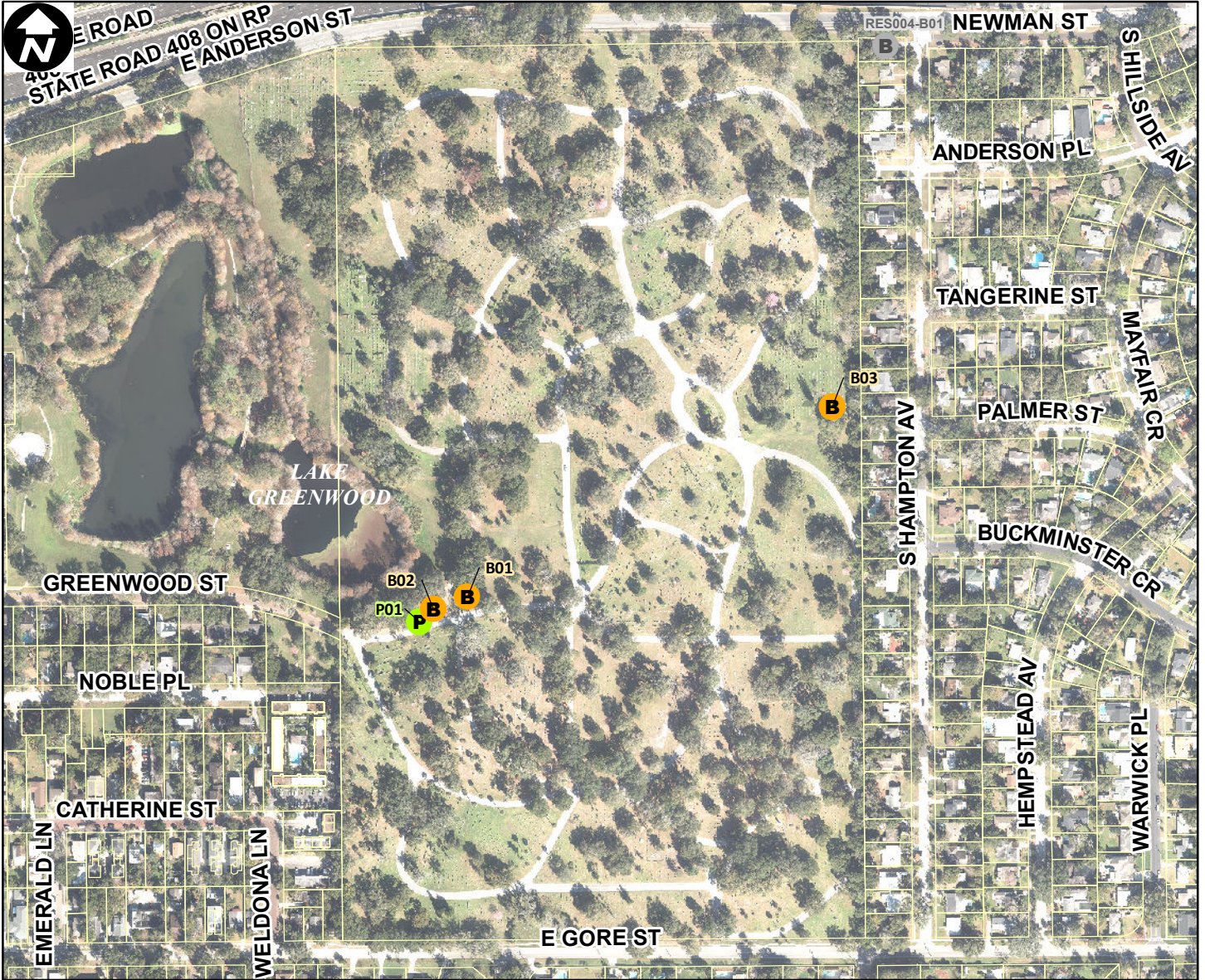
Site Longitude: 81° 20.055' W

- |                            |                            |
|----------------------------|----------------------------|
| <b>Orlando Buildings</b>   | <b>Orlando Parking</b>     |
| <b>B</b> Not Leasehold (1) | <b>P</b> Not Leasehold (0) |
| <b>B</b> Leasehold (0)     | <b>P</b> Leasehold (1)     |









Site Type: **Cemetery**


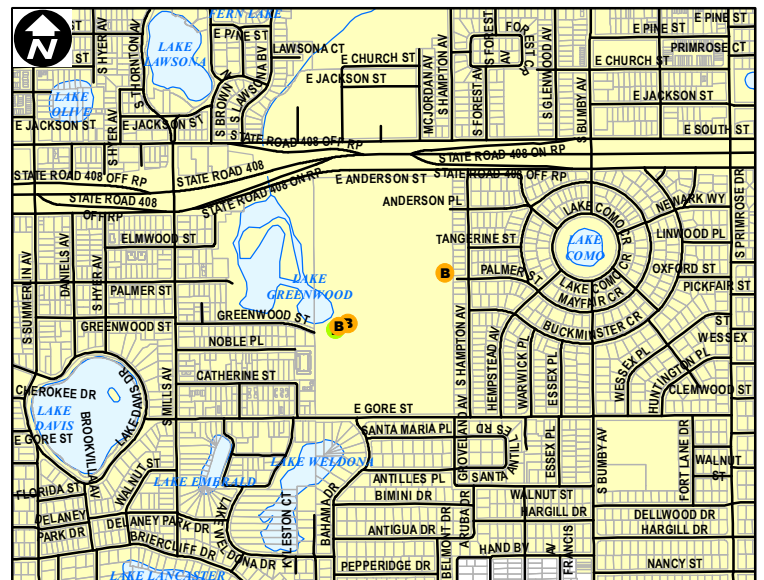
Address: **GREENWOOD ST (1603)**

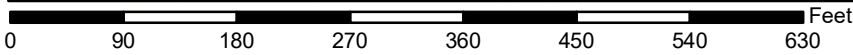
Parcel ID: **31223000000002**

Site Latitude: **28° 32.073' N**

Site Longitude: **81° 21.479' W**

- |                            |                            |
|----------------------------|----------------------------|
| <b>Orlando Buildings</b>   | <b>Orlando Parking</b>     |
| <b>B</b> Not Leasehold (3) | <b>P</b> Not Leasehold (1) |
| <b>B</b> Leasehold (0)     | <b>P</b> Leasehold (0)     |









Site Type: **Commercial**


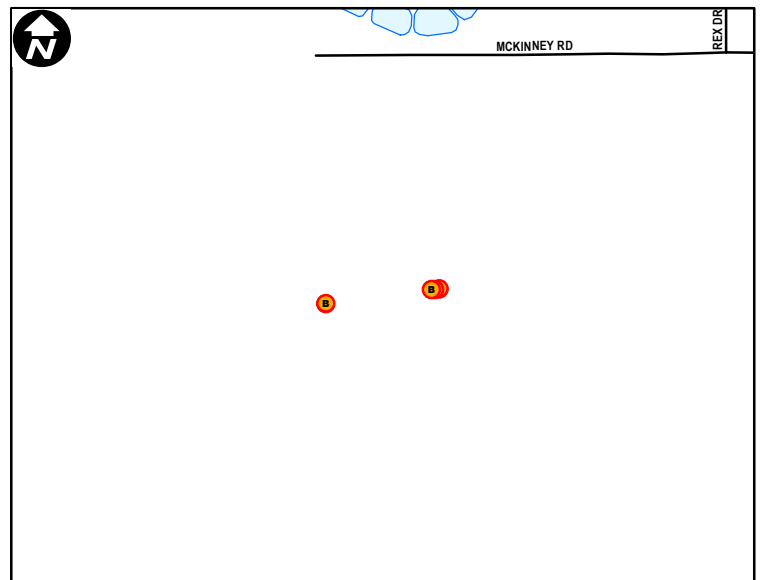
Address: **MCKINNEY ROAD (17974)**

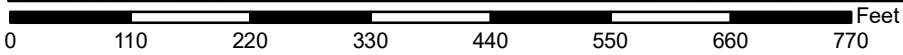
Parcel ID: **192327000000007**

Site Latitude: **28° 28.180' N**

Site Longitude: **81° 39.366' W**

- |   |   |
|---|---|
| <b>Orlando Buildings</b>  | <b>Orlando Parking</b>  |
|  Not Leasehold (0) |  Not Leasehold (0) |
|  Leasehold (4)     |  Leasehold (0)     |





Site Type: **Commercial**

Address: **4900 E COLONIAL DR**

Parcel ID: **28223000010016**


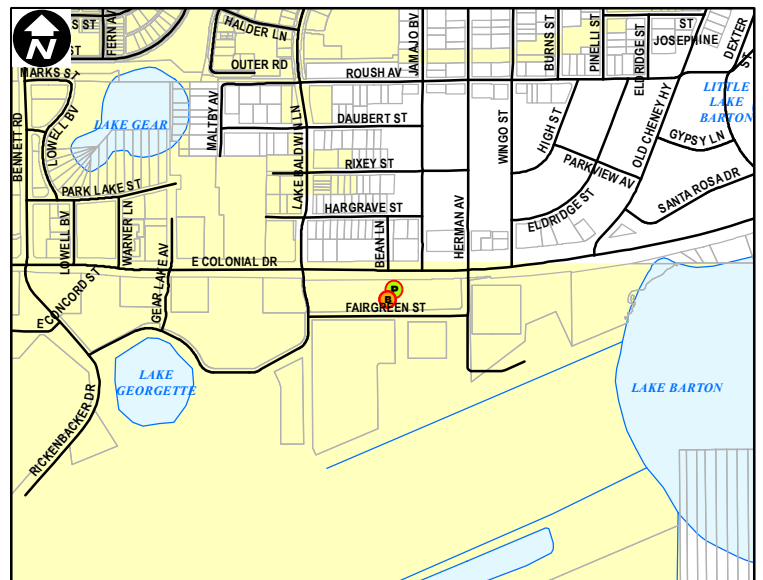
Site Latitude: **28° 33.173' N**

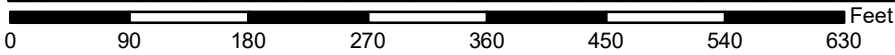
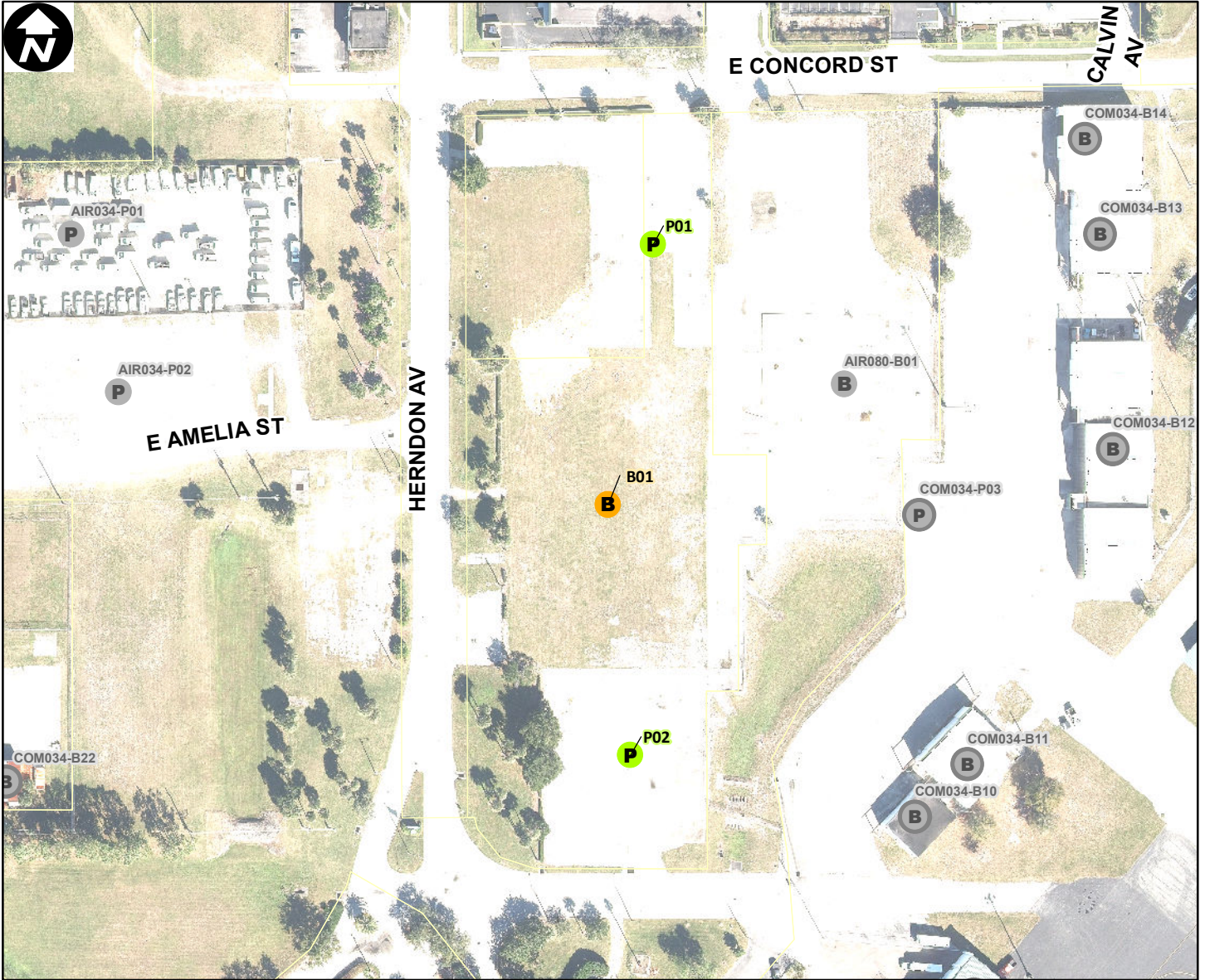
Site Longitude: **81° 19.532' W**

**Orlando Buildings**

**Orlando Parking**

- B** Not Leasehold (0)
- P** Not Leasehold (0)
- B** Leasehold (1)
- P** Leasehold (1)





Site Type: **Commercial**

Address: **501 HERNDON AV**

Parcel ID: **292230641205004**

Site Latitude: **28° 33.027' N**

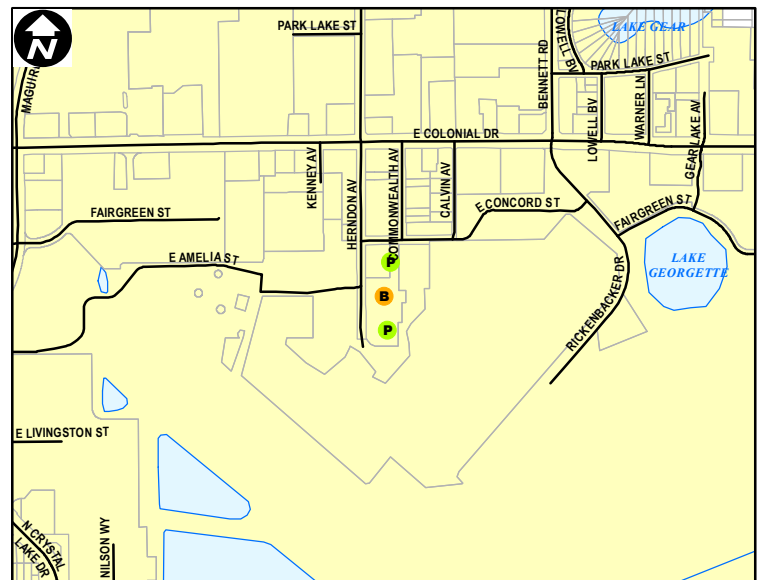
Site Longitude: **81° 20.214' W**

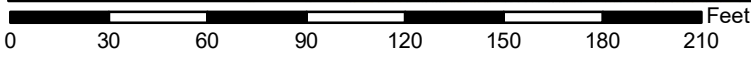
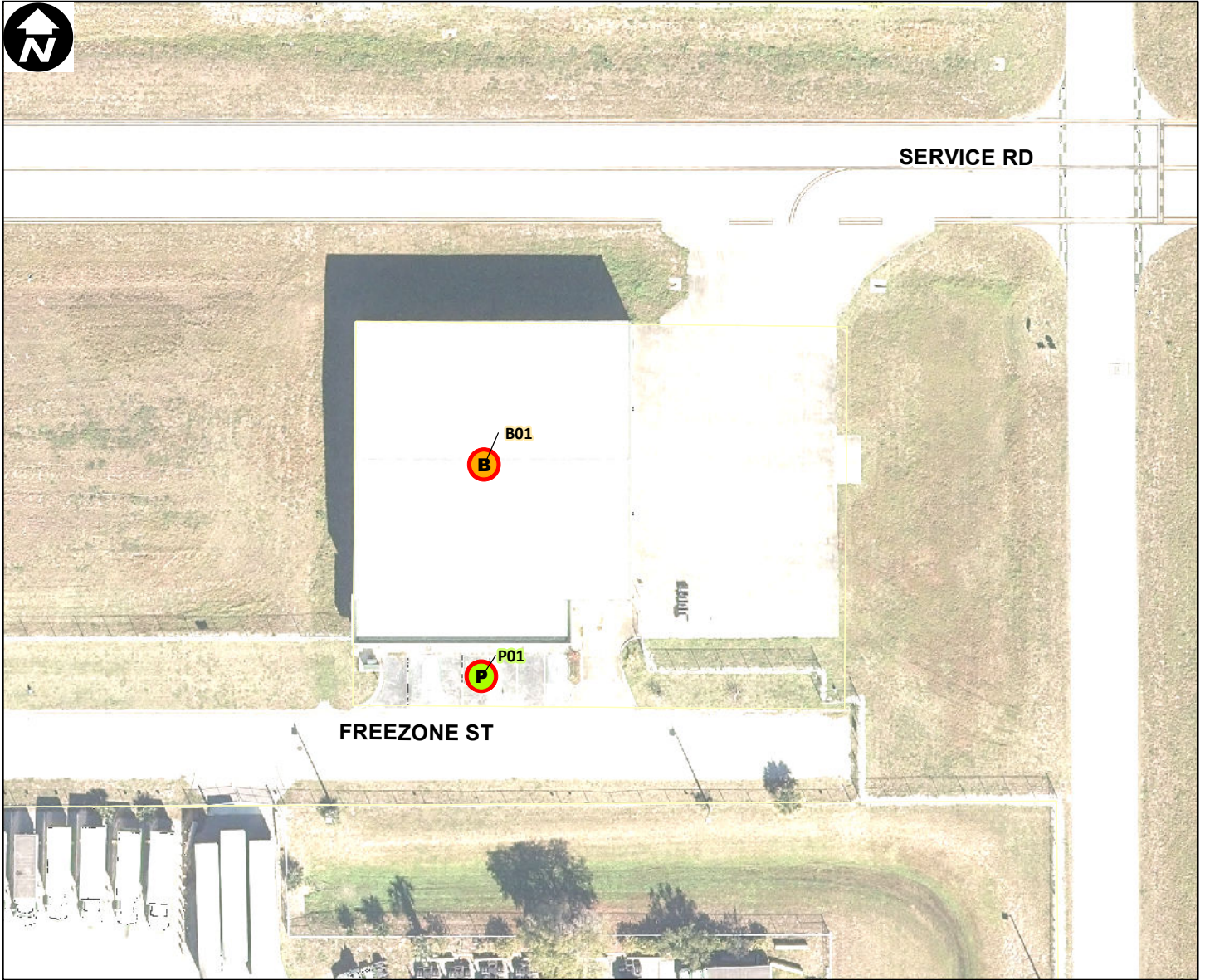
**Orlando Buildings**

**Orlando Parking**

**B** Not Leasehold (1)    **P** Not Leasehold (2)

**B** Leasehold (0)        **P** Leasehold (0)





Site Type: **Commercial**

Address: **4255 FREEZONE ST**

Parcel ID: **082430726810006**


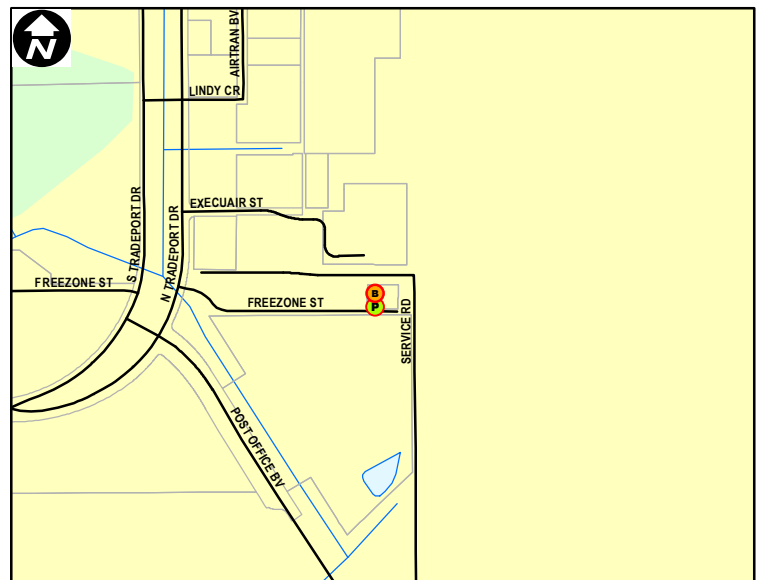
Site Latitude: **28° 25.101' N**

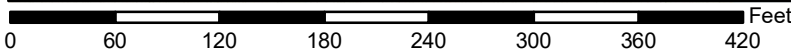
Site Longitude: **81° 19.811' W**

**Orlando Buildings**

**Orlando Parking**

- B** Not Leasehold (0)
- P** Not Leasehold (0)
- B** Leasehold (1)
- P** Leasehold (1)





Site Type: **Commercial**

Address: **4250 EXECUAIR ST**

Parcel ID: **082430726810004**


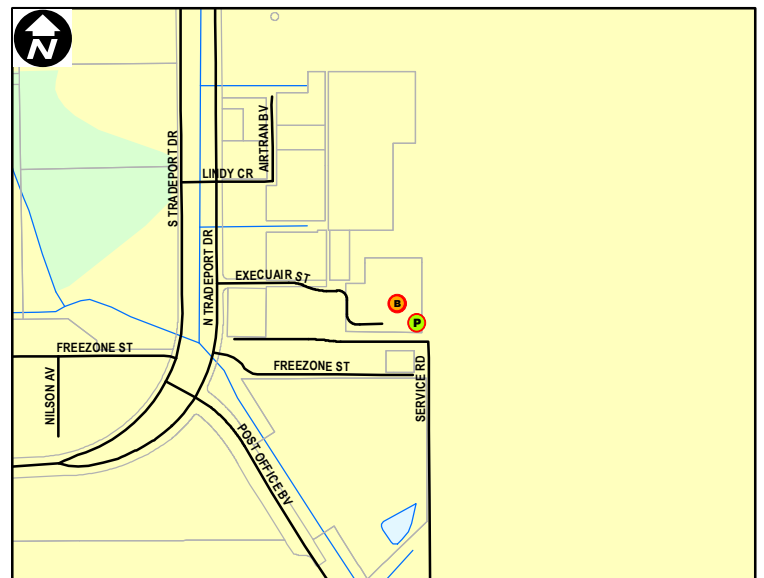
Site Latitude: **28° 25.168' N**

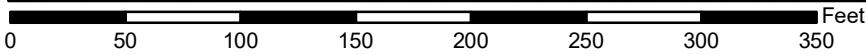
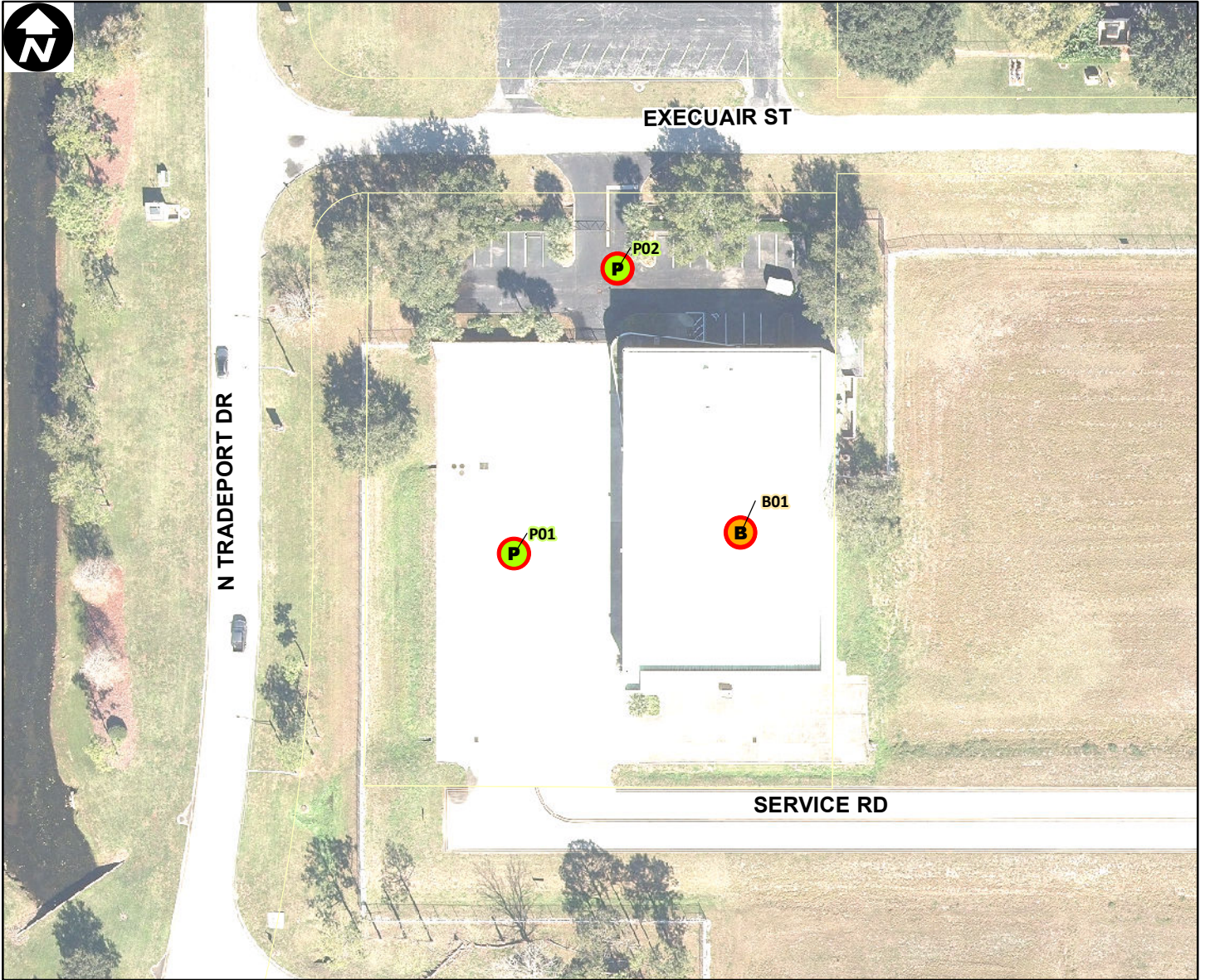
Site Longitude: **81° 19.827' W**

**Orlando Buildings**

**Orlando Parking**


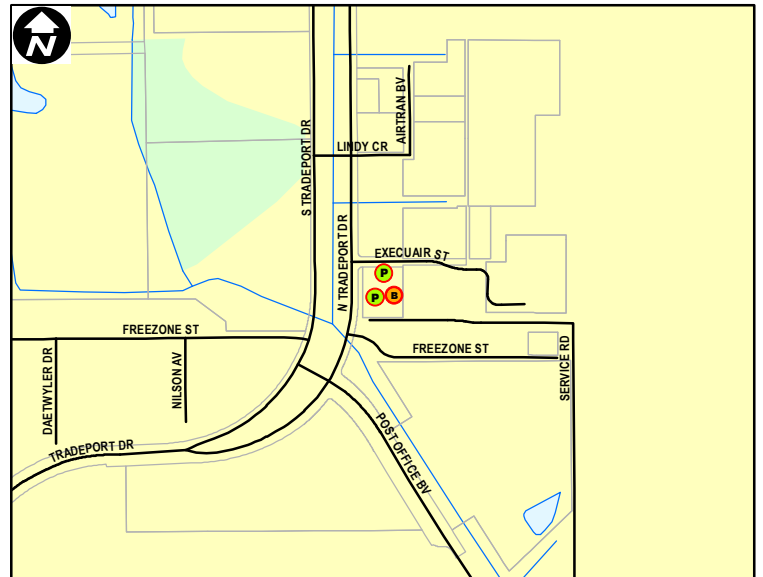
- B** Not Leasehold (0)
- P** Not Leasehold (0)
- B** Leasehold (1)
- P** Leasehold (1)


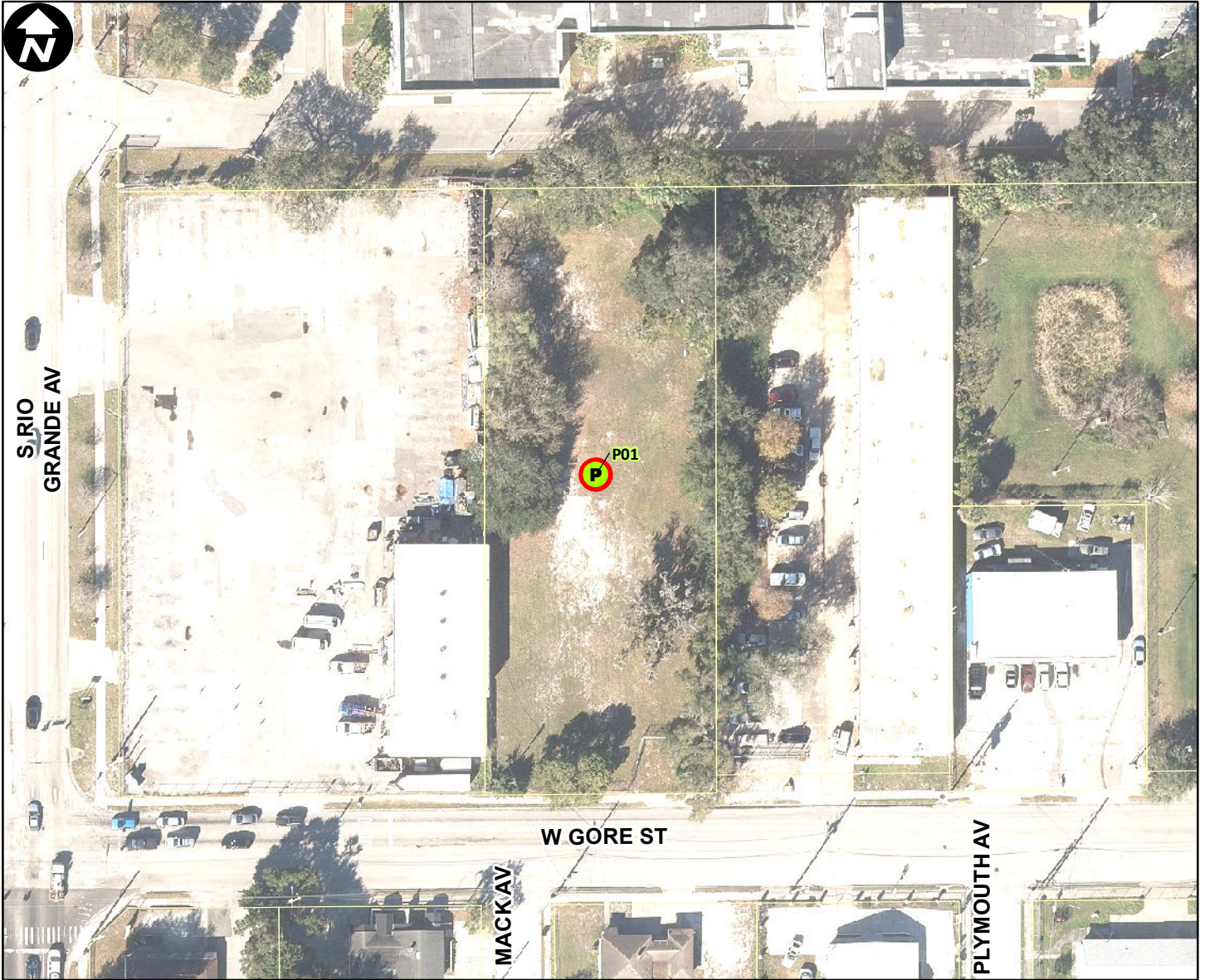




Site Type: **Commercial**  
 Address: **4000 EXECUAIR ST**  
 Parcel ID: **082430726810001**  
 Site Latitude: **28° 25.151' N**  
 Site Longitude: **81° 19.994' W**

- |                            |                            |
|----------------------------|----------------------------|
| <b>Orlando Buildings</b>   | <b>Orlando Parking</b>     |
| <b>B</b> Not Leasehold (0) | <b>P</b> Not Leasehold (0) |
| <b>B</b> Leasehold (1)     | <b>P</b> Leasehold (2)     |





Site Type: **Commercial**

Address: **1455 W GORE ST**

Parcel ID: **342229000000006**

Site Latitude: **28° 31.897' N**

Site Longitude: **81° 24.019' W**

**Orlando Buildings**


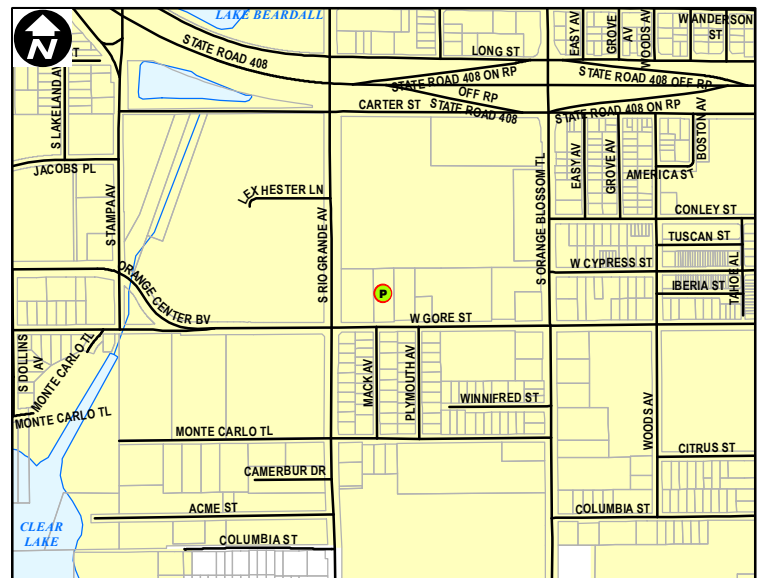
**B** Not Leasehold (0)

**B** Leasehold (0)

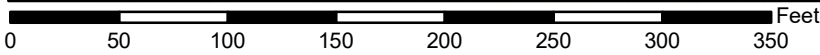
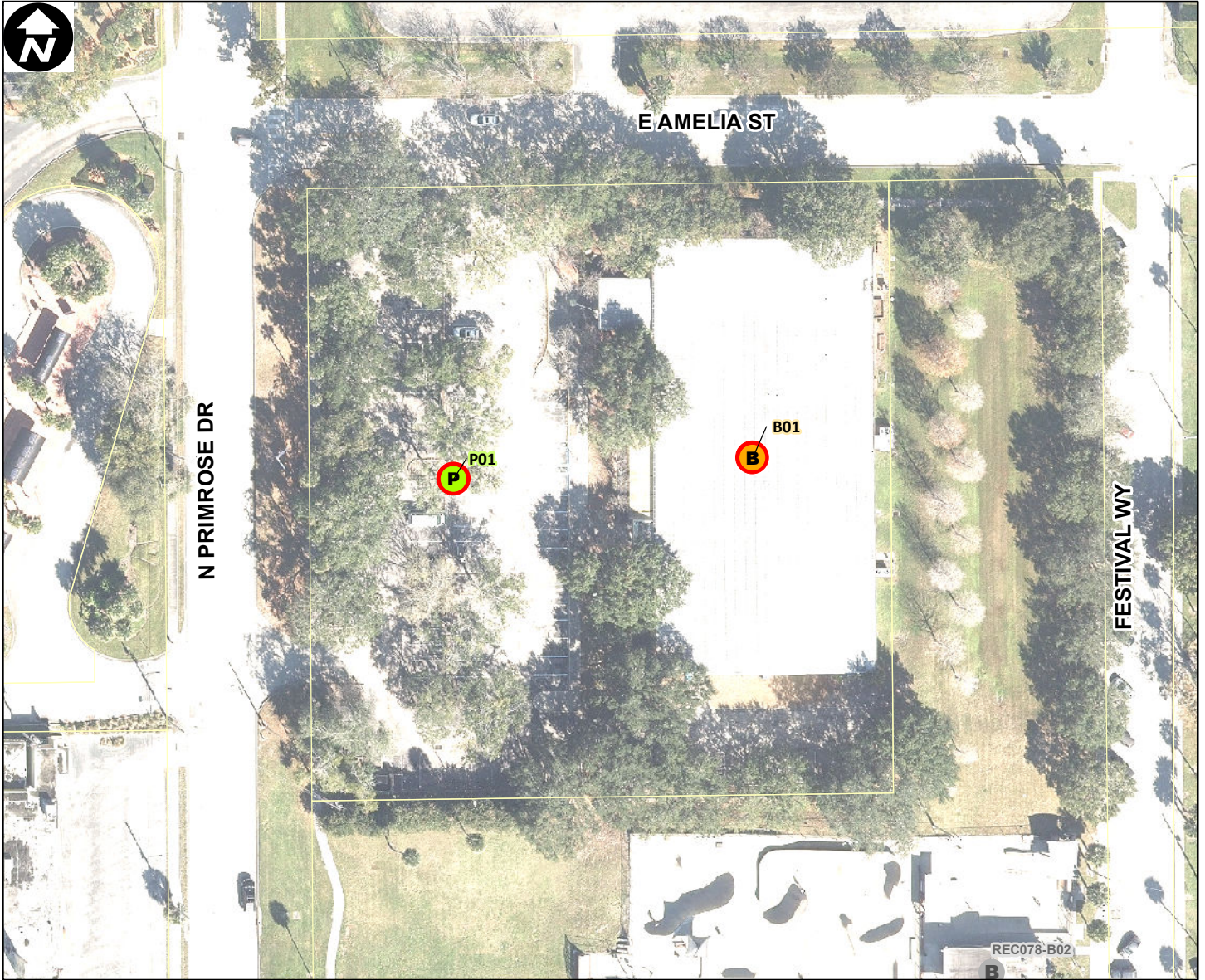
**Orlando Parking**

**P** Not Leasehold (0)

**P** Leasehold (1)







Site Type: **Commercial**

Address: **PRIMROSE DRIVE (427 N)**

Parcel ID: **302230725410001**

Site Latitude: **28° 32.936' N**

Site Longitude: **81° 20.832' W**

**Orlando Buildings**

**Orlando Parking**



Not Leasehold (0)




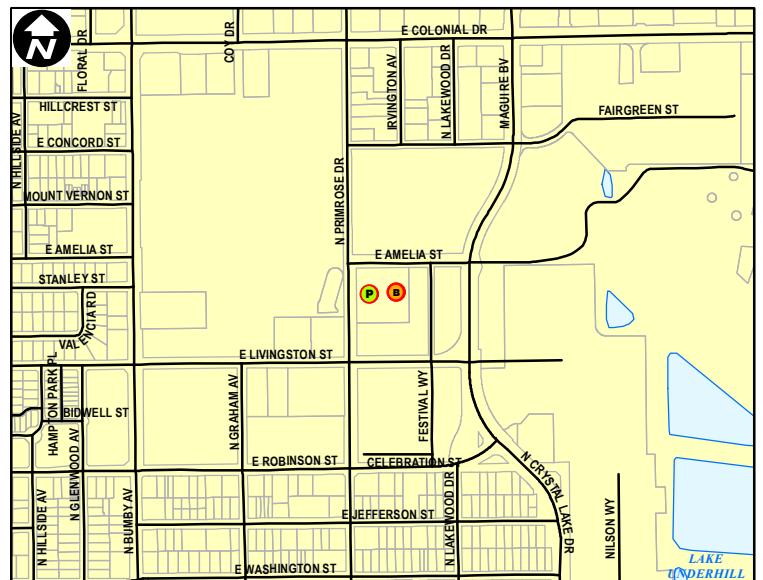
Not Leasehold (0)

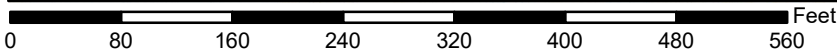
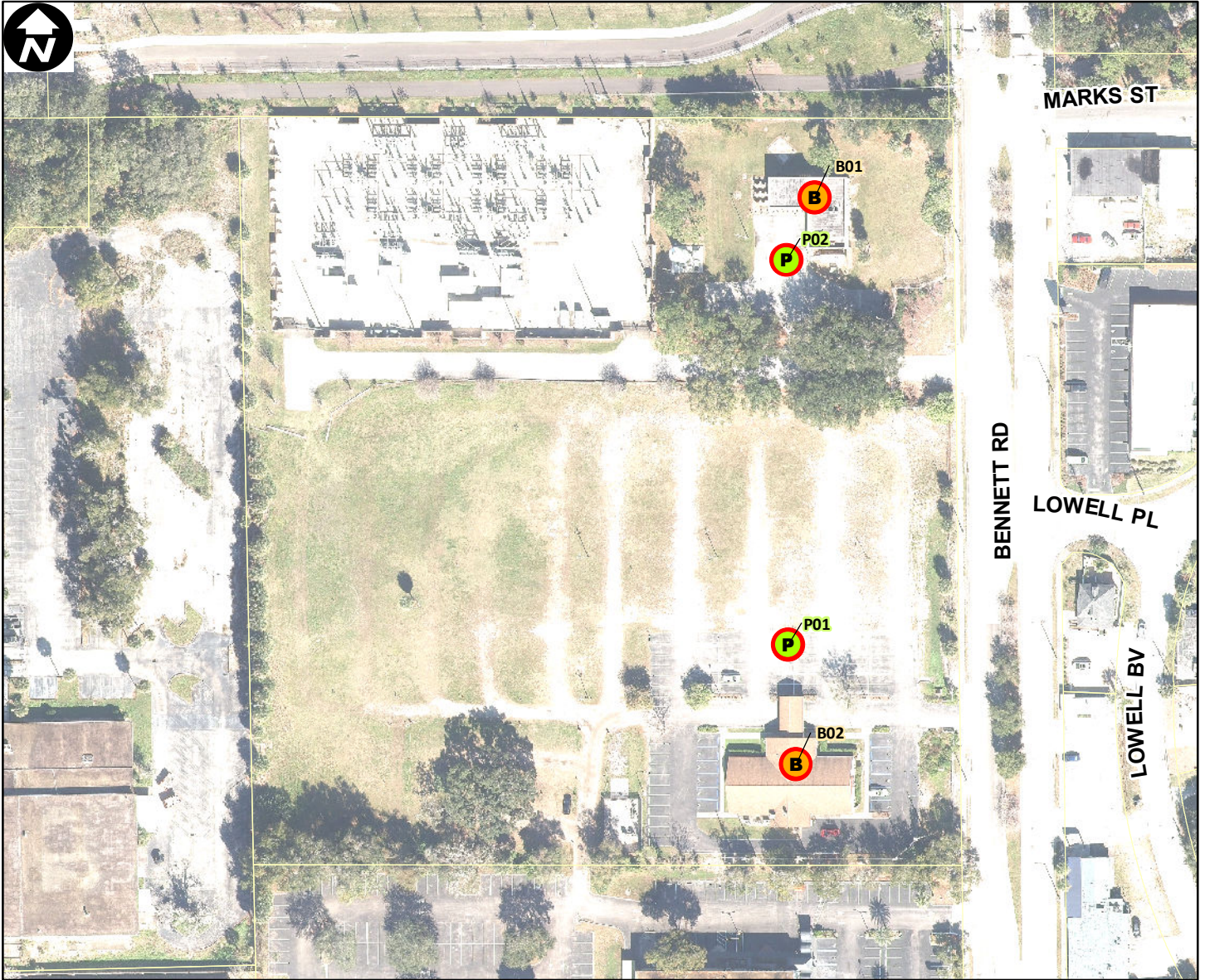


Leasehold (1)



Leasehold (1)





Site Type: **Commercial**

Address: **756 BENNETT RD**

Parcel ID: **202230641301000**

Site Latitude: **28° 33.369' N**

Site Longitude: **81° 20.073' W**

**Orlando Buildings**

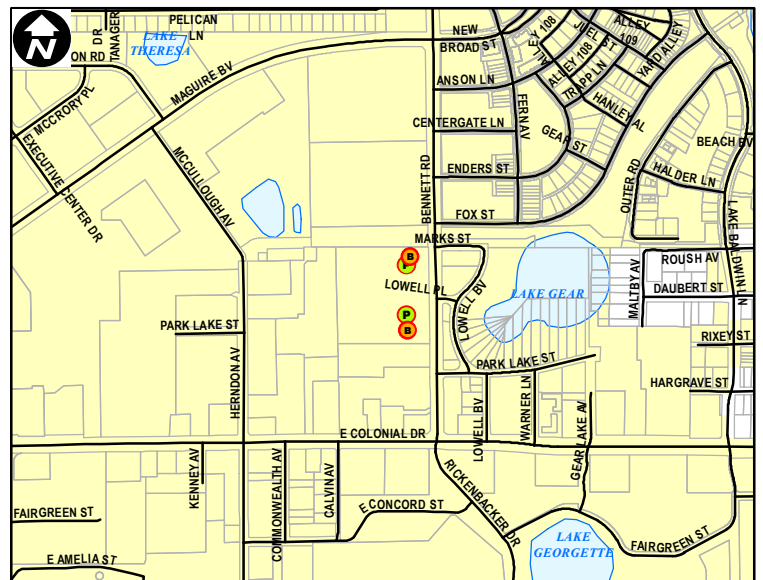
**B** Not Leasehold (0)

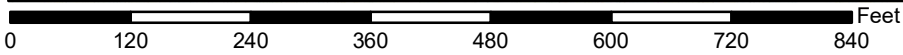
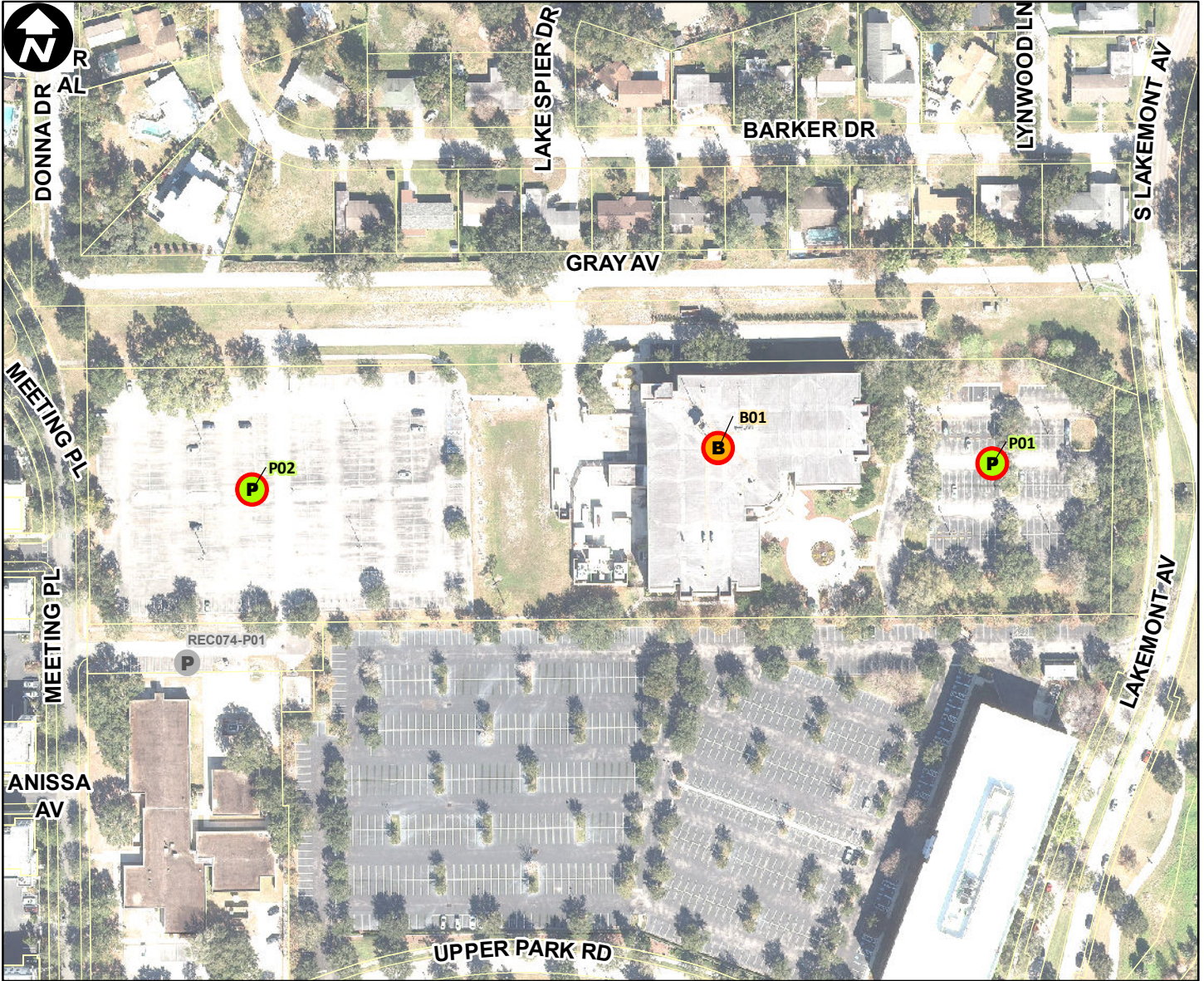
**B** Leasehold (2)

**Orlando Parking**

**P** Not Leasehold (0)

**P** Leasehold (2)





Site Type: Commercial

Address: 2500 LAKEMONT AV

Parcel ID: 172230052509600

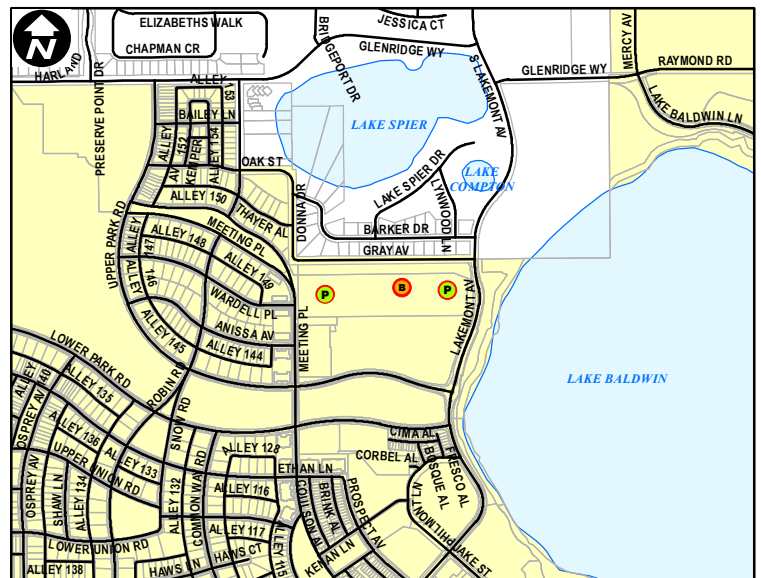
Site Latitude: 28° 34.473' N

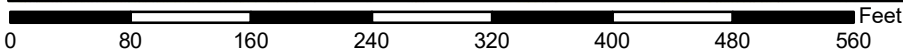
Site Longitude: 81° 19.786' W

**Orlando Buildings**

**Orlando Parking**

- B Not Leasehold (0)
- P Not Leasehold (0)
- B Leasehold (1)
- P Leasehold (2)





Site Type: **Commercial**


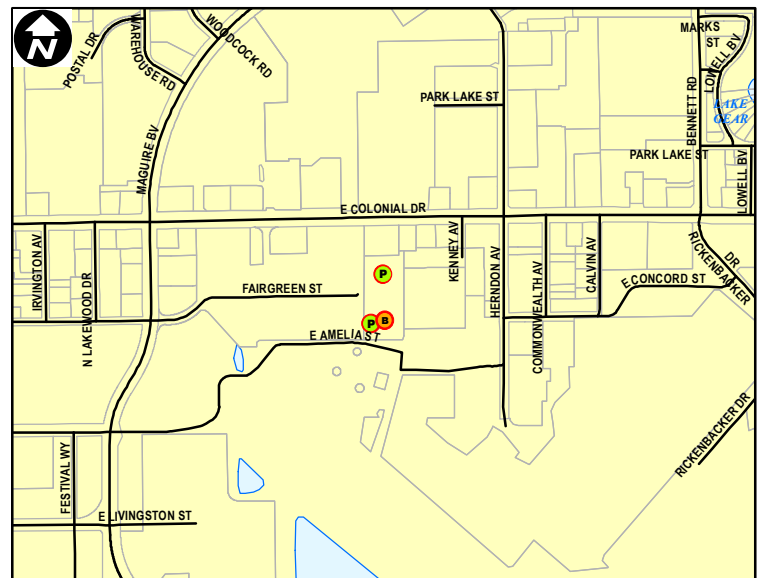
Address: **3562 E COLONIAL DR**

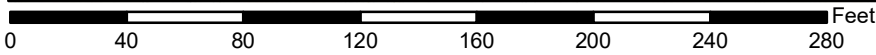
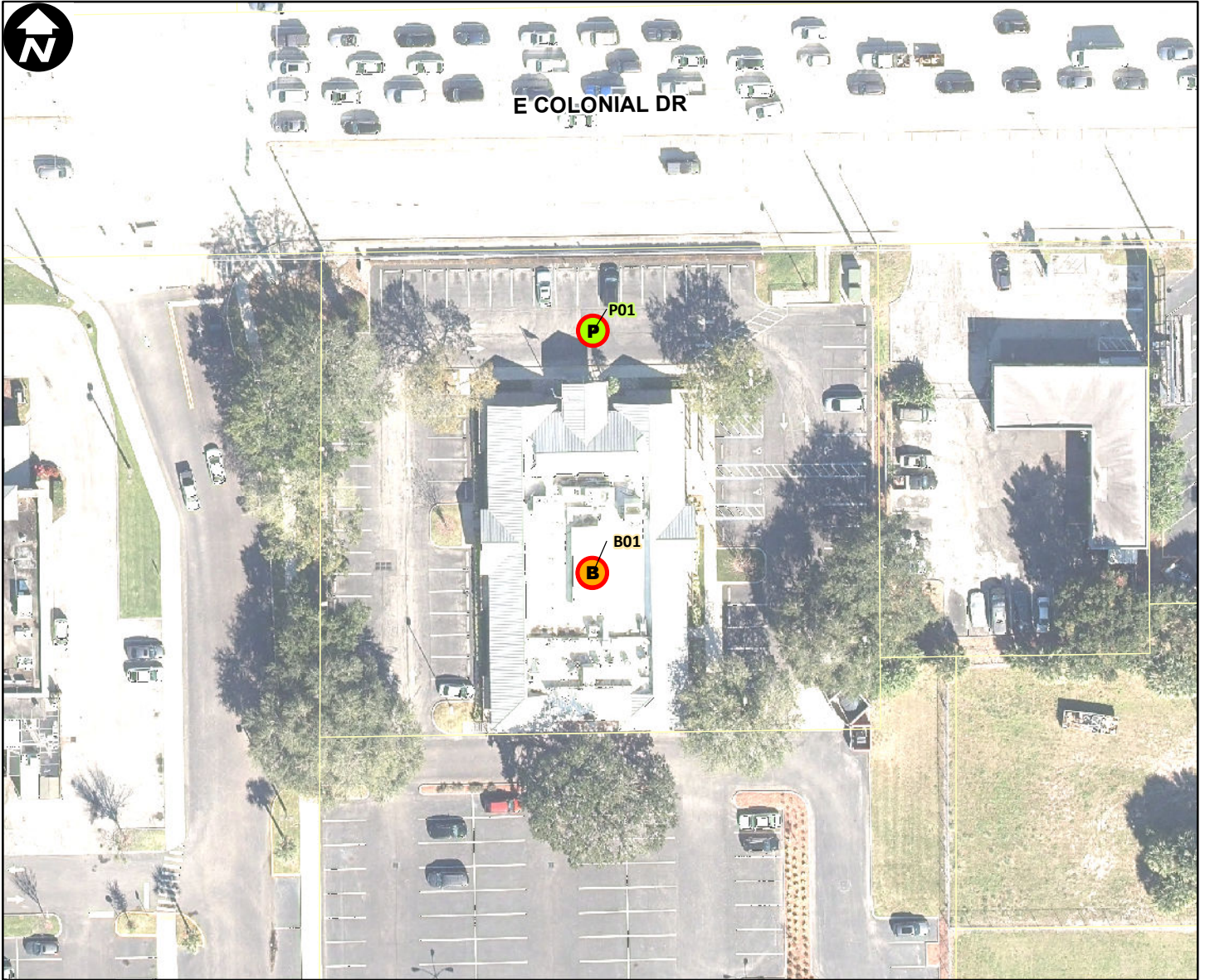
Parcel ID: **29223000010001**

Site Latitude: **28° 33.117' N**

Site Longitude: **81° 20.395' W**

- | Orlando Buildings          | Orlando Parking            |
|----------------------------|----------------------------|
| <b>B</b> Not Leasehold (0) | <b>P</b> Not Leasehold (0) |
| <b>B</b> Leasehold (1)     | <b>P</b> Leasehold (2)     |





Site Type: **Commercial**

Address: **3552 E COLONIAL DR**

Parcel ID: **292230000010002**

Site Latitude: **28° 33.179' N**

Site Longitude: **81° 20.398' W**

**Orlando Buildings**

**Orlando Parking**



Not Leasehold (0)




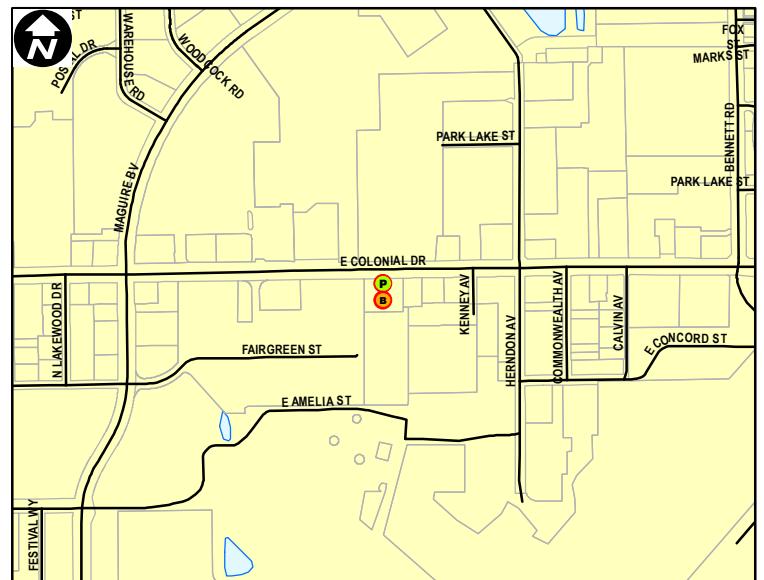
Not Leasehold (0)

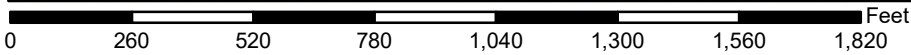


Leasehold (1)



Leasehold (1)





Site Type: **Commercial**

Address: **7305 MCCOY RD**

Parcel ID: **35233000000015**

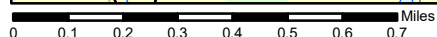
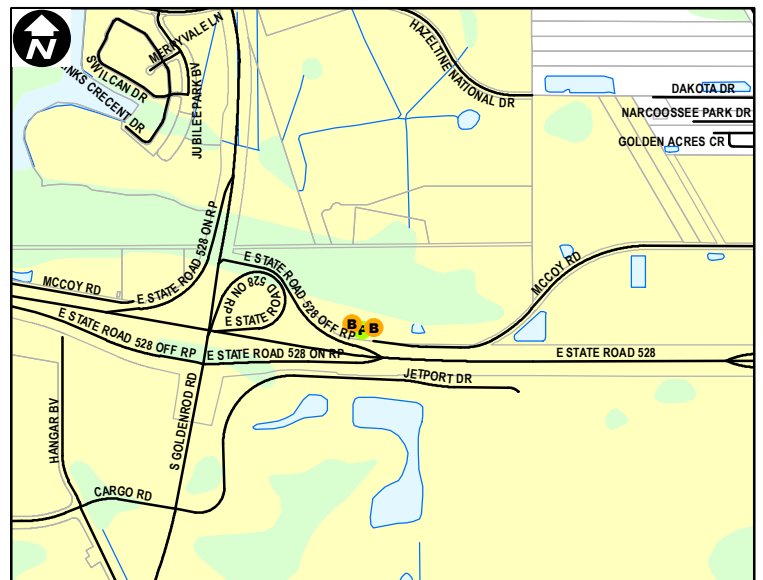
Site Latitude: **28° 27.023' N**

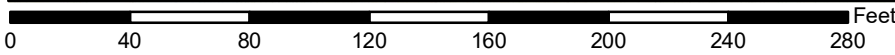
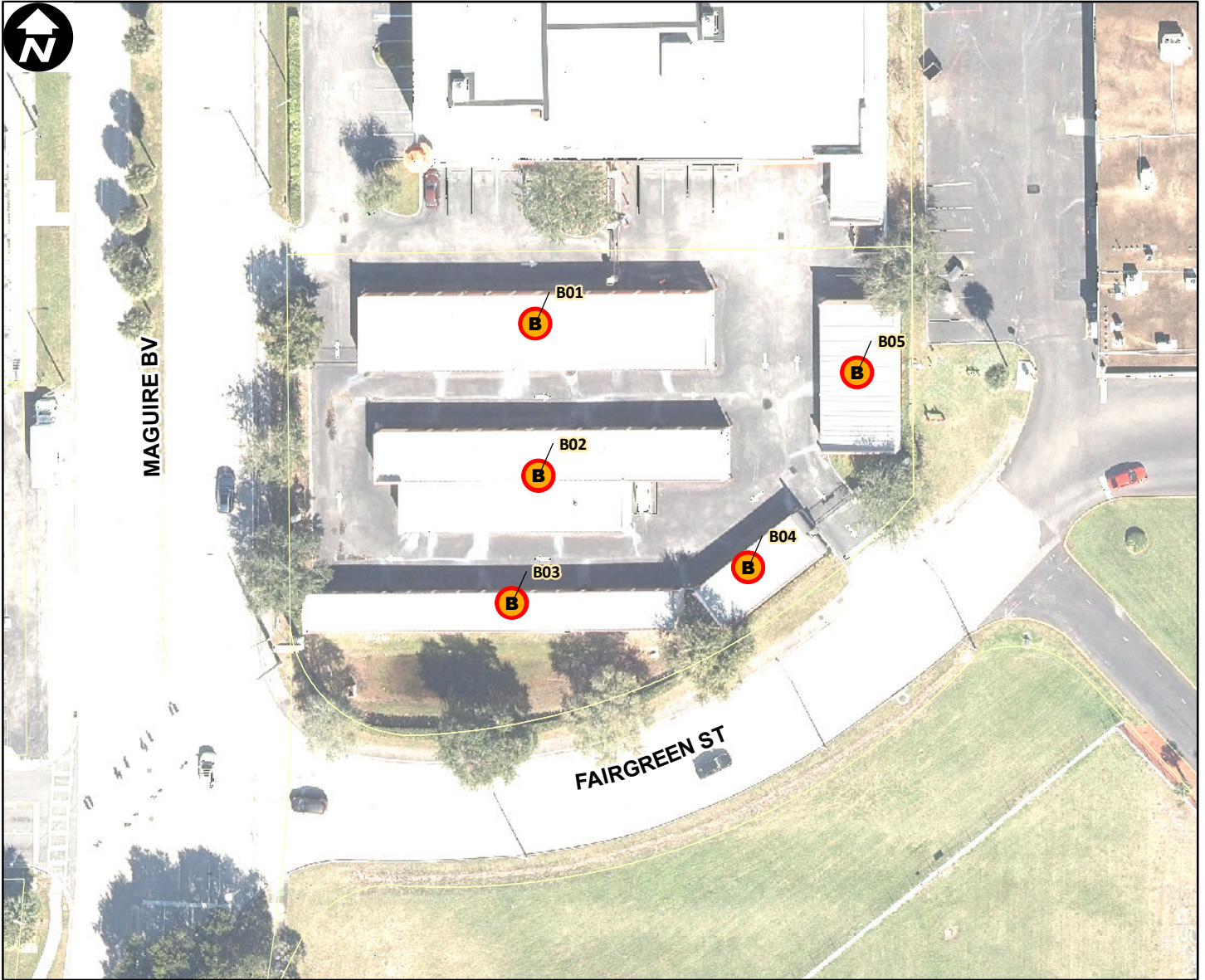
Site Longitude: **81° 16.836' W**

**Orlando Buildings**

**Orlando Parking**

- B** Not Leasehold (2)
- P** Not Leasehold (1)
- B** Leasehold (0)
- P** Leasehold (0)





Site Type: **Commercial**

Address: **633 MAGUIRE BV**

Parcel ID: **30223011201100**


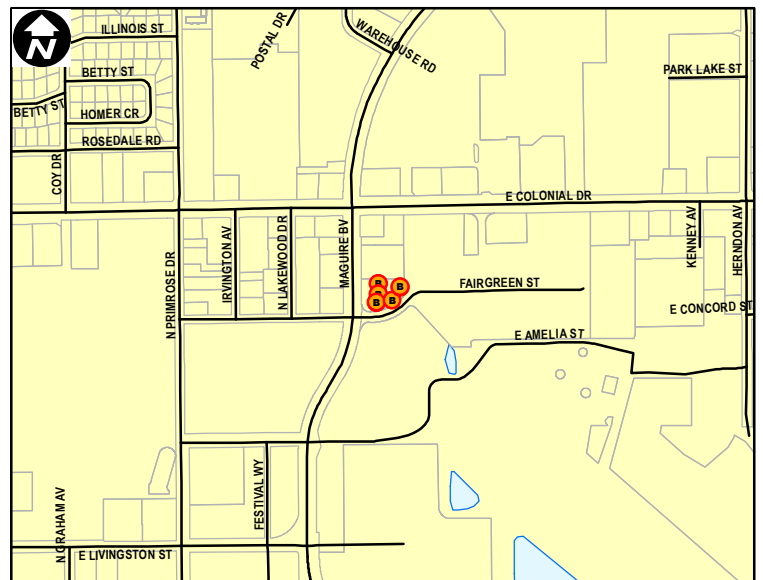
Site Latitude: **28° 33.115' N**

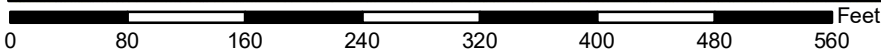
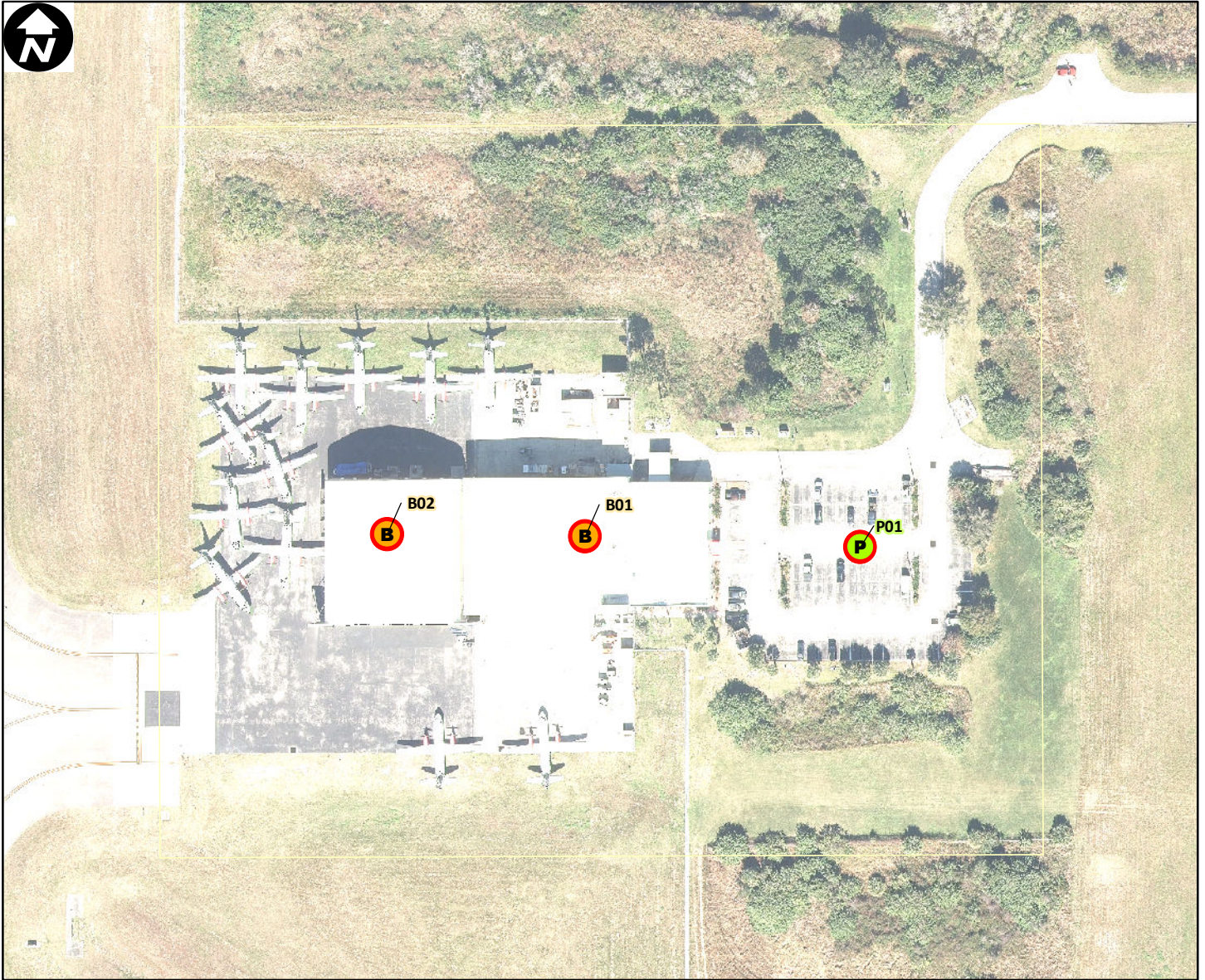
Site Longitude: **81° 20.651' W**

**Orlando Buildings**

**Orlando Parking**

- B** Not Leasehold (0)
- P** Not Leasehold (0)
- B** Leasehold (5)
- P** Leasehold (0)





Site Type: **Commercial**

Address: **9100 HANGAR BV**

Parcel ID: **352330000010016**

Site Latitude: **28° 26.219' N**

Site Longitude: **81° 17.450' W**

**Orlando Buildings**

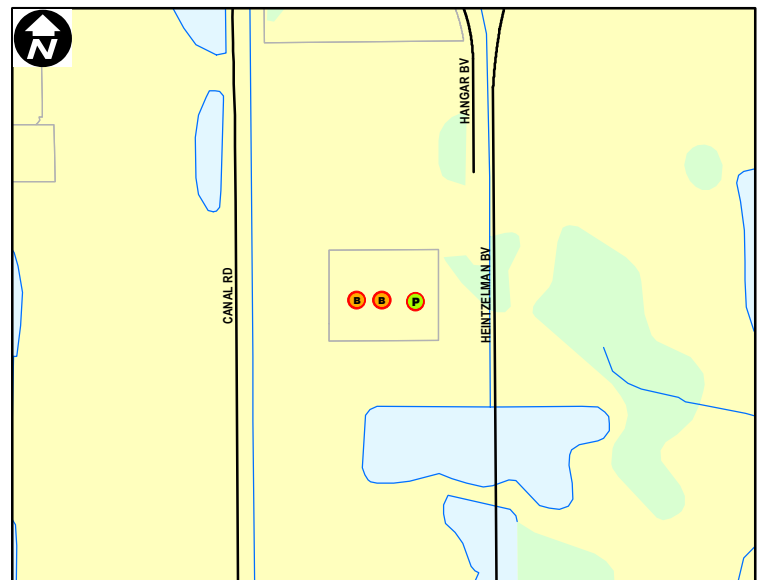
**B** Not Leasehold (0)

**B** Leasehold (2)

**Orlando Parking**

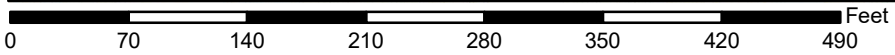
**P** Not Leasehold (0)

**P** Leasehold (1)



Orlando City Limits





Site Type: **Commercial**

Address: **1111 N ORANGE AVE**

Parcel ID: **232229255200061**


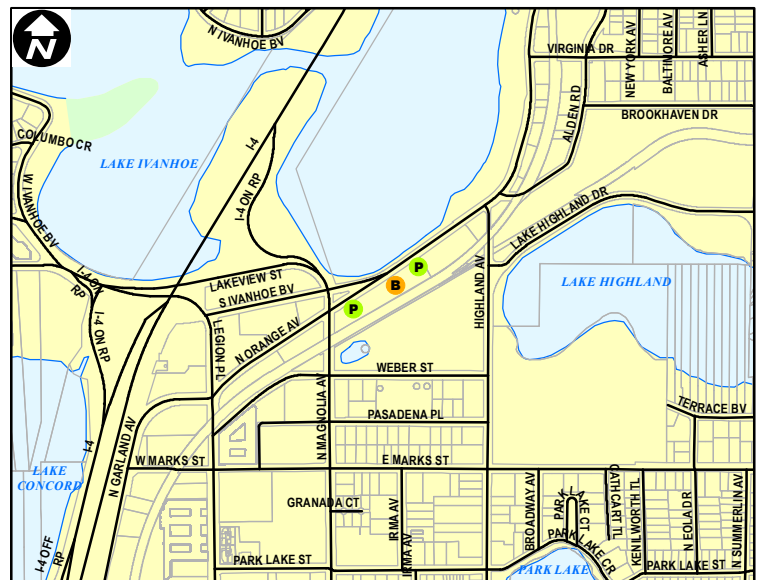
Site Latitude: **28° 33.591' N**

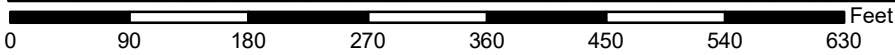
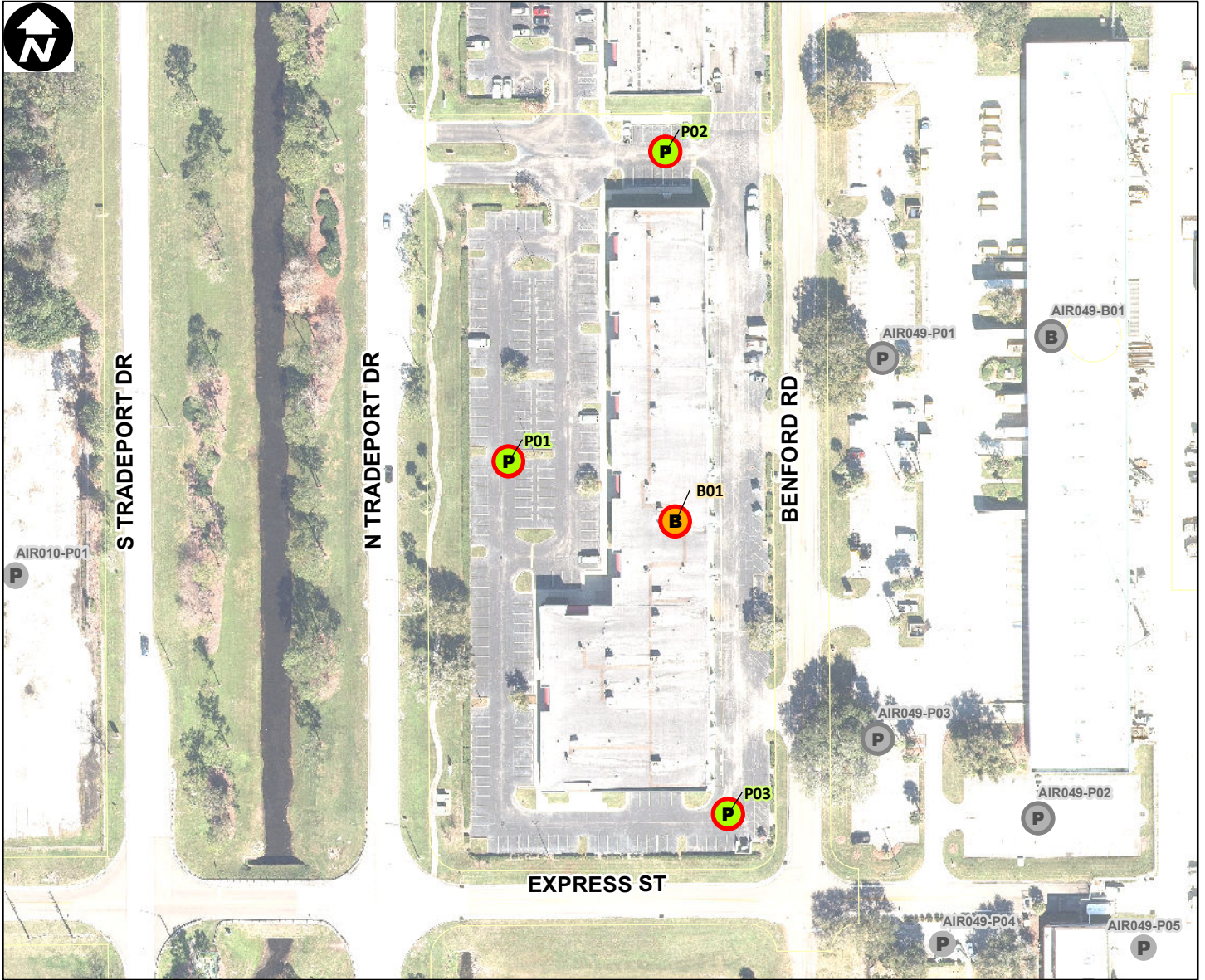
Site Longitude: **81° 22.552' W**

**Orlando Buildings**

**Orlando Parking**

- B** Not Leasehold (1)
- P** Not Leasehold (2)
- B** Leasehold (0)
- P** Leasehold (0)





Site Type: **Commercial**

Address: **9645 TRADEPORT DR**

Parcel ID: **052430640900010**

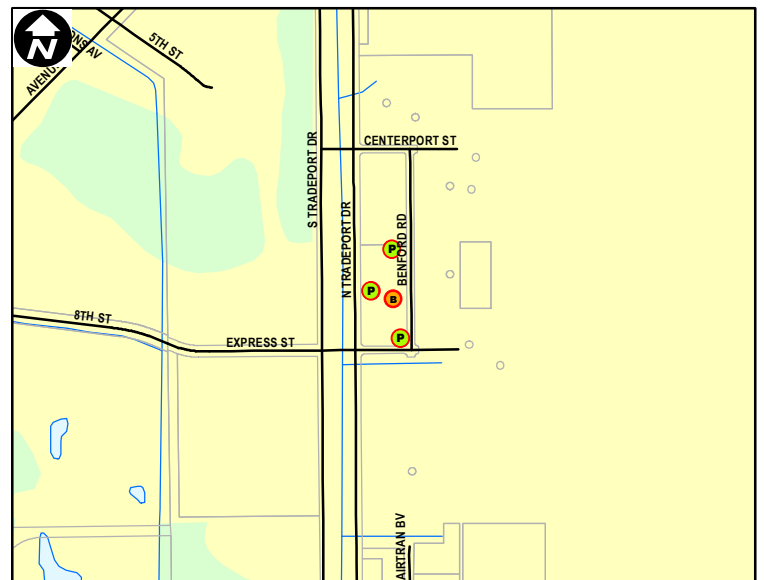
Site Latitude: **28° 25.661' N**

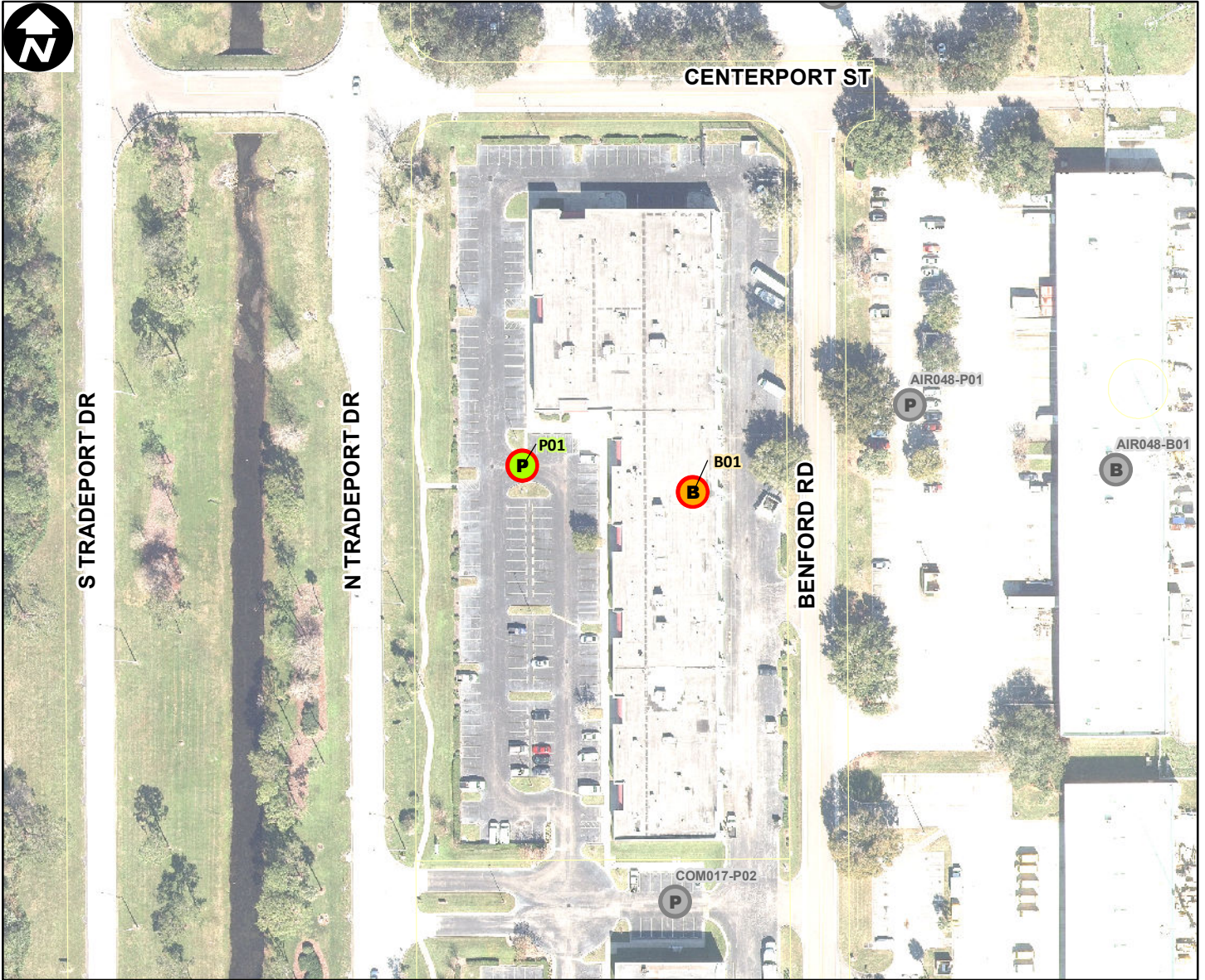
Site Longitude: **81° 19.998' W**

**Orlando Buildings**

**Orlando Parking**

- B** Not Leasehold (0)
- P** Not Leasehold (0)
- B** Leasehold (1)
- P** Leasehold (3)





Site Type: **Commercial**

Address: **9391 TRADEPORT DR**

Parcel ID: **052430640900020**

Site Latitude: **28° 25.769' N**

Site Longitude: **81° 19.999' W**

**Orlando Buildings**

**Orlando Parking**



Not Leasehold (0)



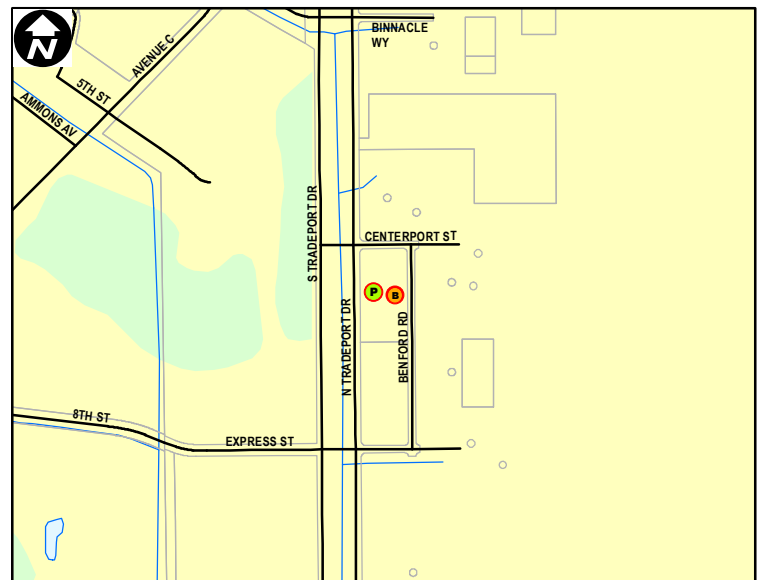
Not Leasehold (0)

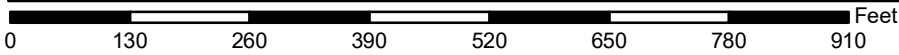
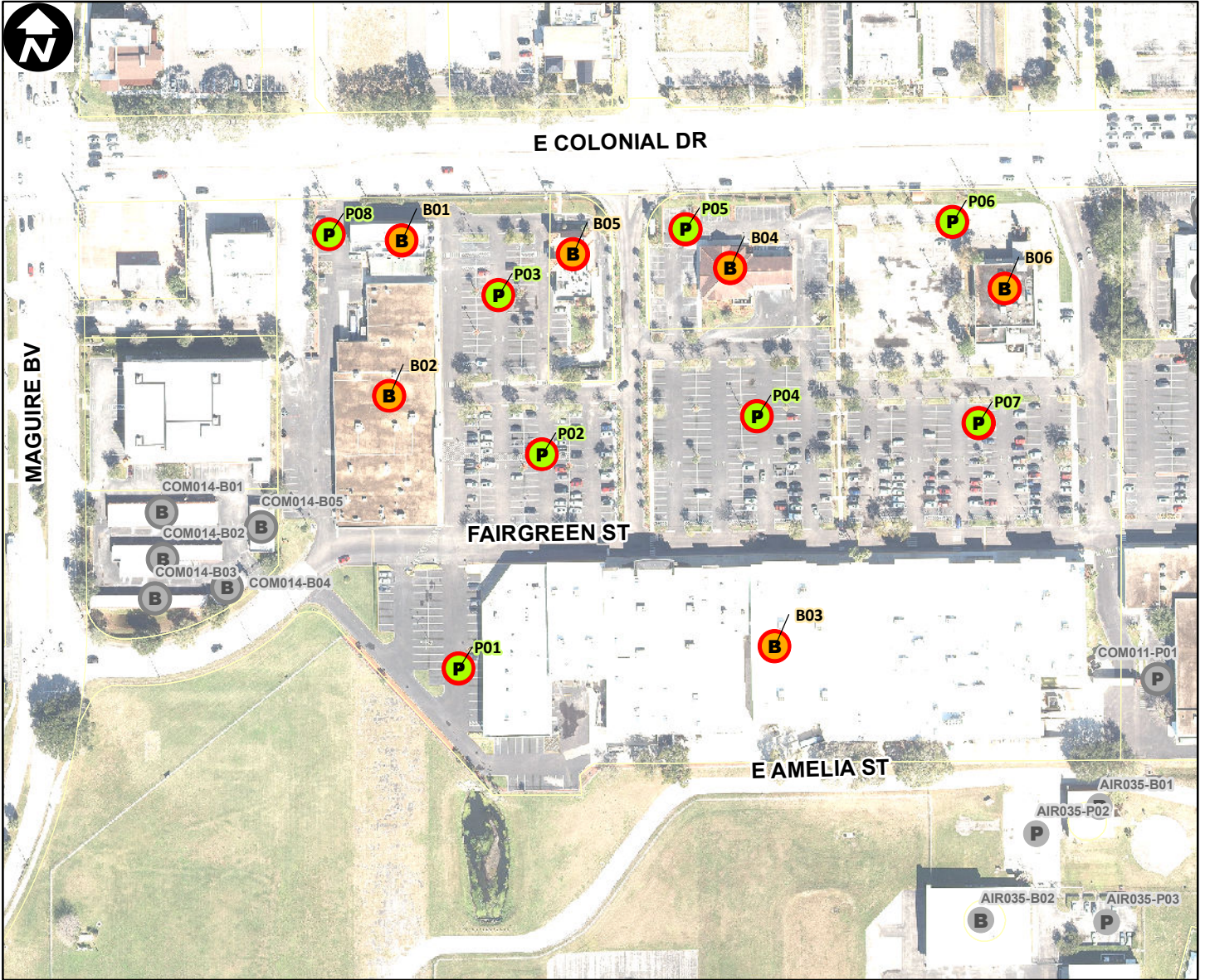


Leasehold (1)



Leasehold (1)





Site Type: **Commercial**

Address: **3244 E COLONIAL DR**

Parcel ID: **29223000010017**

Site Latitude: **28° 33.132' N**

Site Longitude: **81° 20.522' W**

**Orlando Buildings**

**Orlando Parking**



Not Leasehold (0)



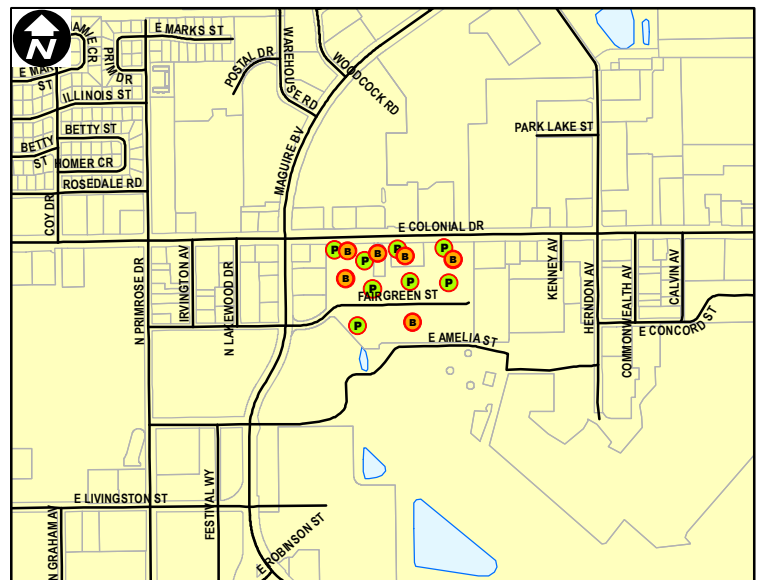
Not Leasehold (0)



Leasehold (6)



Leasehold (8)





0 90 180 270 360 450 540 630 Feet

Site Type: **Commercial**

Address: **310 BUNKER PL**

Parcel ID: **112229305620073**

Site Latitude: **28° 35.278' N**

Site Longitude: **81° 22.831' W**

**Orlando Buildings**

**Orlando Parking**



Not Leasehold (0)



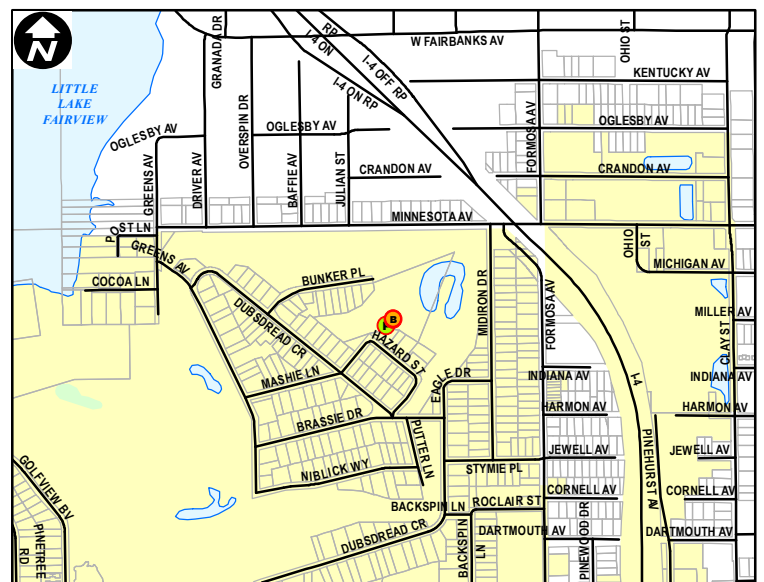
Not Leasehold (0)



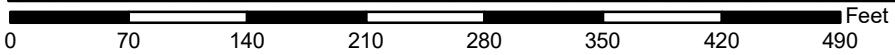
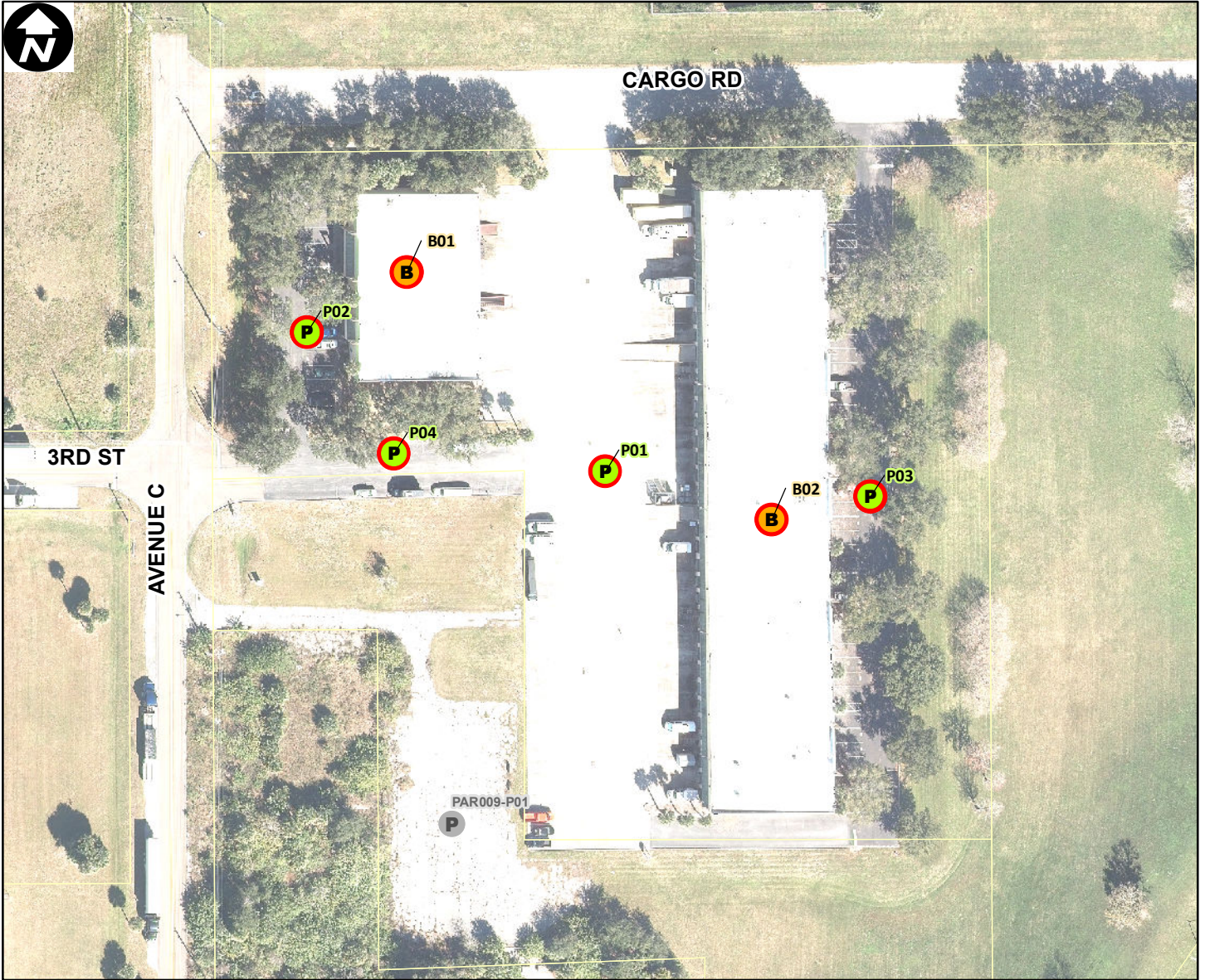
Leasehold (1)



Leasehold (1)



0 0.1 0.2 0.3 0.4 0.5 Miles



Site Type: **Commercial**

Address: **8442 TRADEPORT DR**

Parcel ID: **322330634700020**


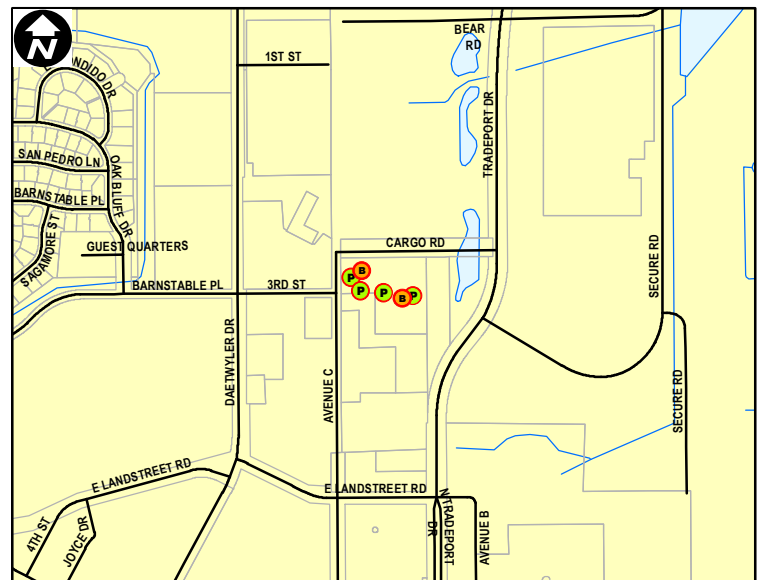
Site Latitude: **28° 26.606' N**

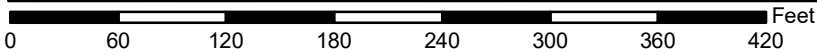
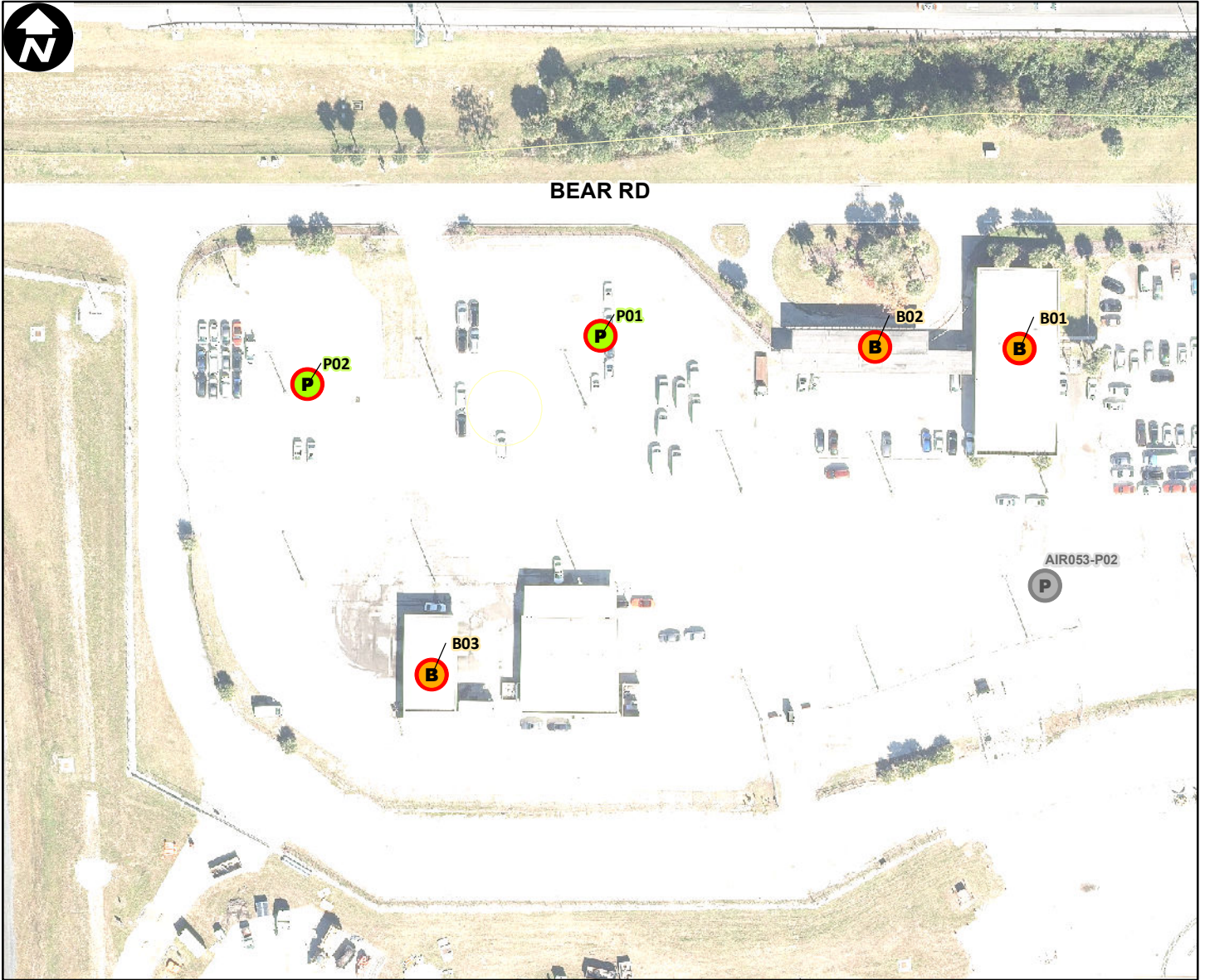
Site Longitude: **81° 20.145' W**

**Orlando Buildings**

**Orlando Parking**

- B** Not Leasehold (0)
- P** Not Leasehold (0)
- B** Leasehold (2)
- P** Leasehold (4)





Site Type: **Commercial**

Address: **5398 BEAR RD**

Parcel ID: **33233000010010**

Site Latitude: **28° 27.032' N**


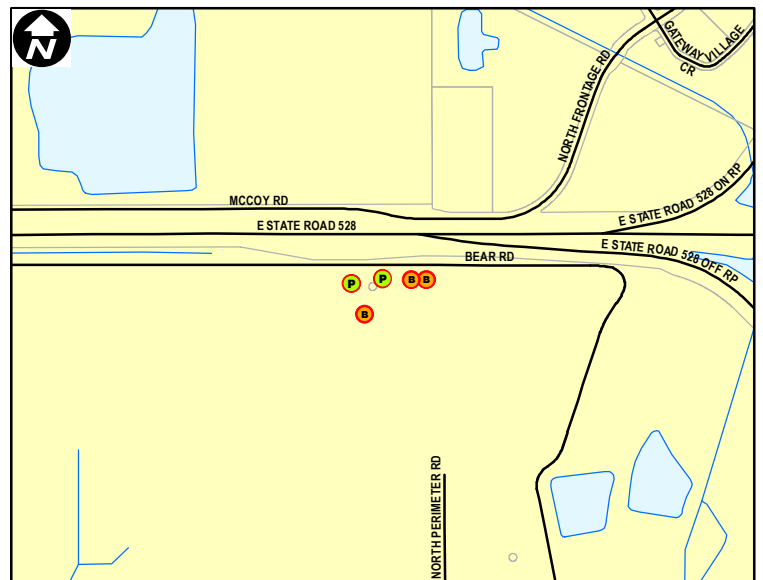
Site Longitude: **81° 19.163' W**

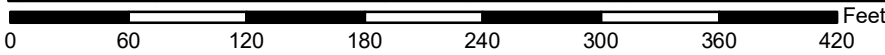
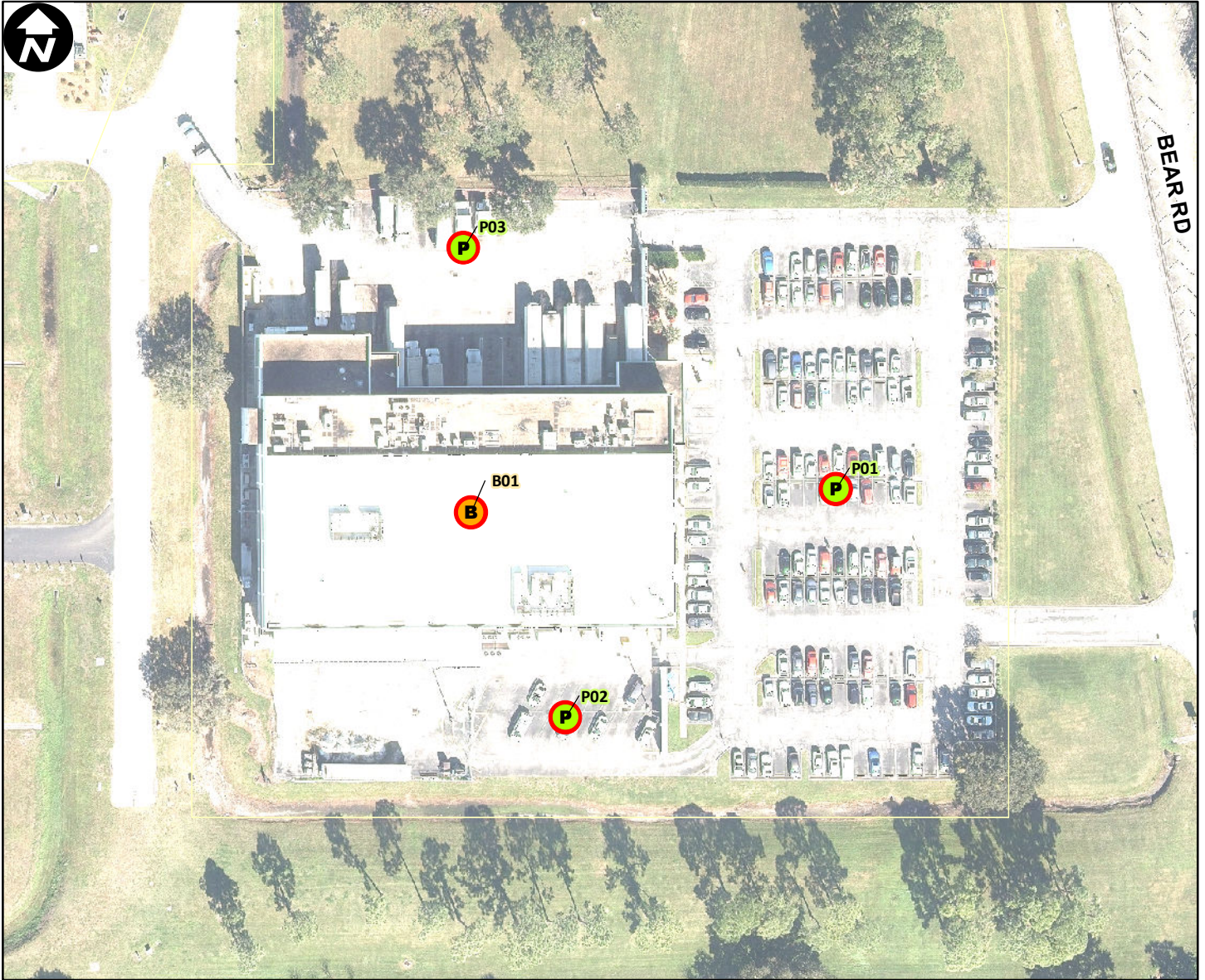
**Orlando Buildings**

**Orlando Parking**

**B** Not Leasehold (0)     **P** Not Leasehold (0)

**B** Leasehold (3)     **P** Leasehold (2)





Site Type: **Commercial**

Address: **8680 BEAR RD**

Parcel ID: **332330000010001**

Site Latitude: **28° 26.523' N**

Site Longitude: **81° 18.973' W**

**Orlando Buildings**

**Orlando Parking**



Not Leasehold (0)




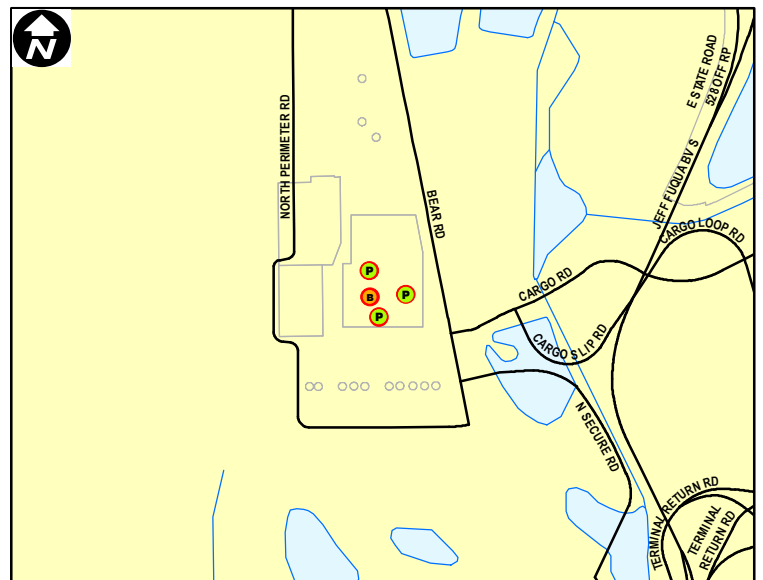
Not Leasehold (0)



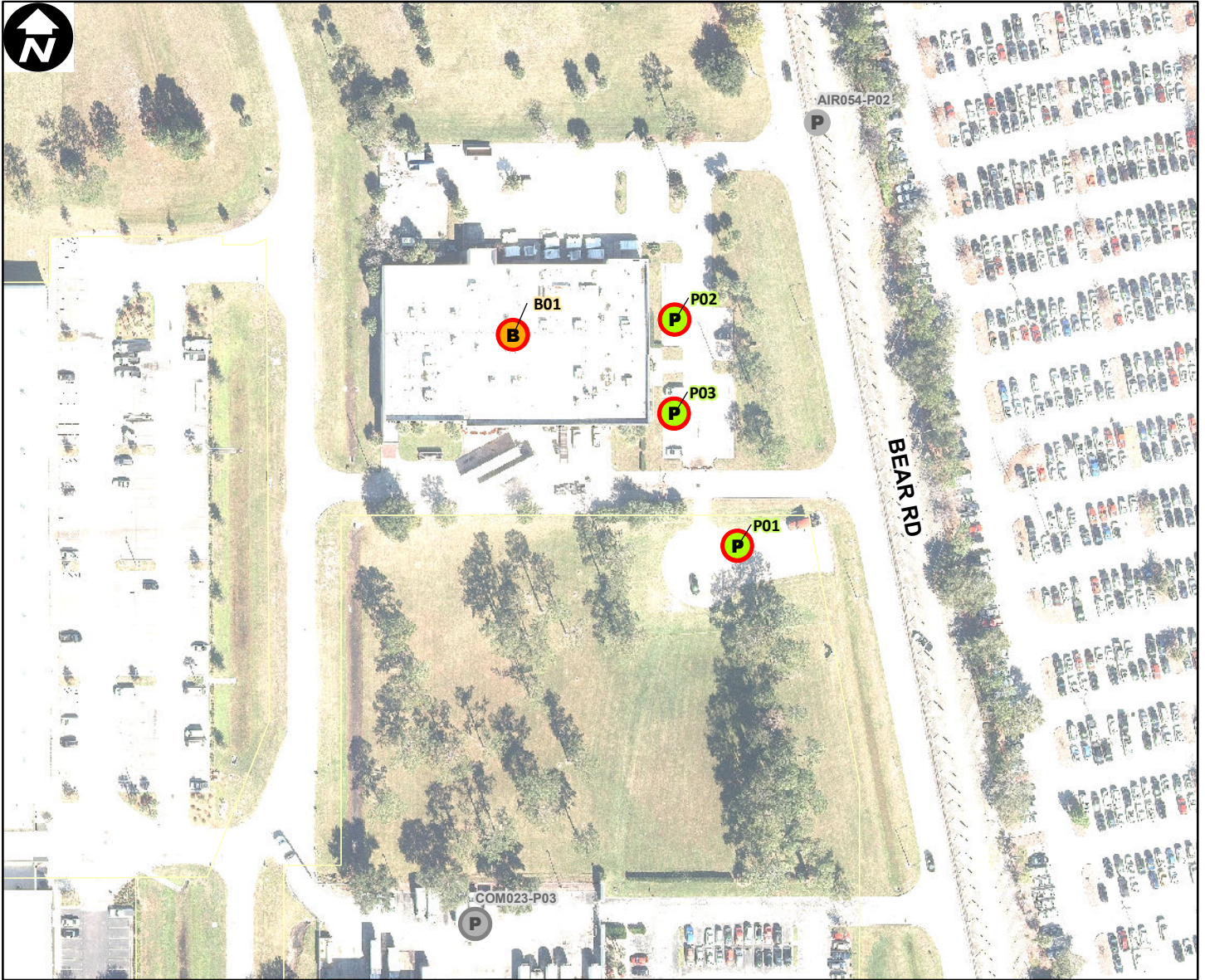
Leasehold (1)



Leasehold (3)







Site Type: **Commercial**

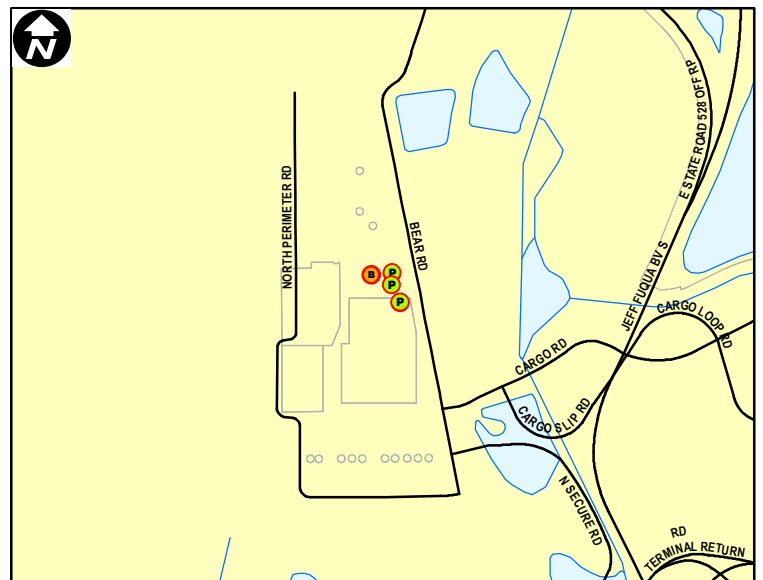
Address: **8610 BEAR RD**


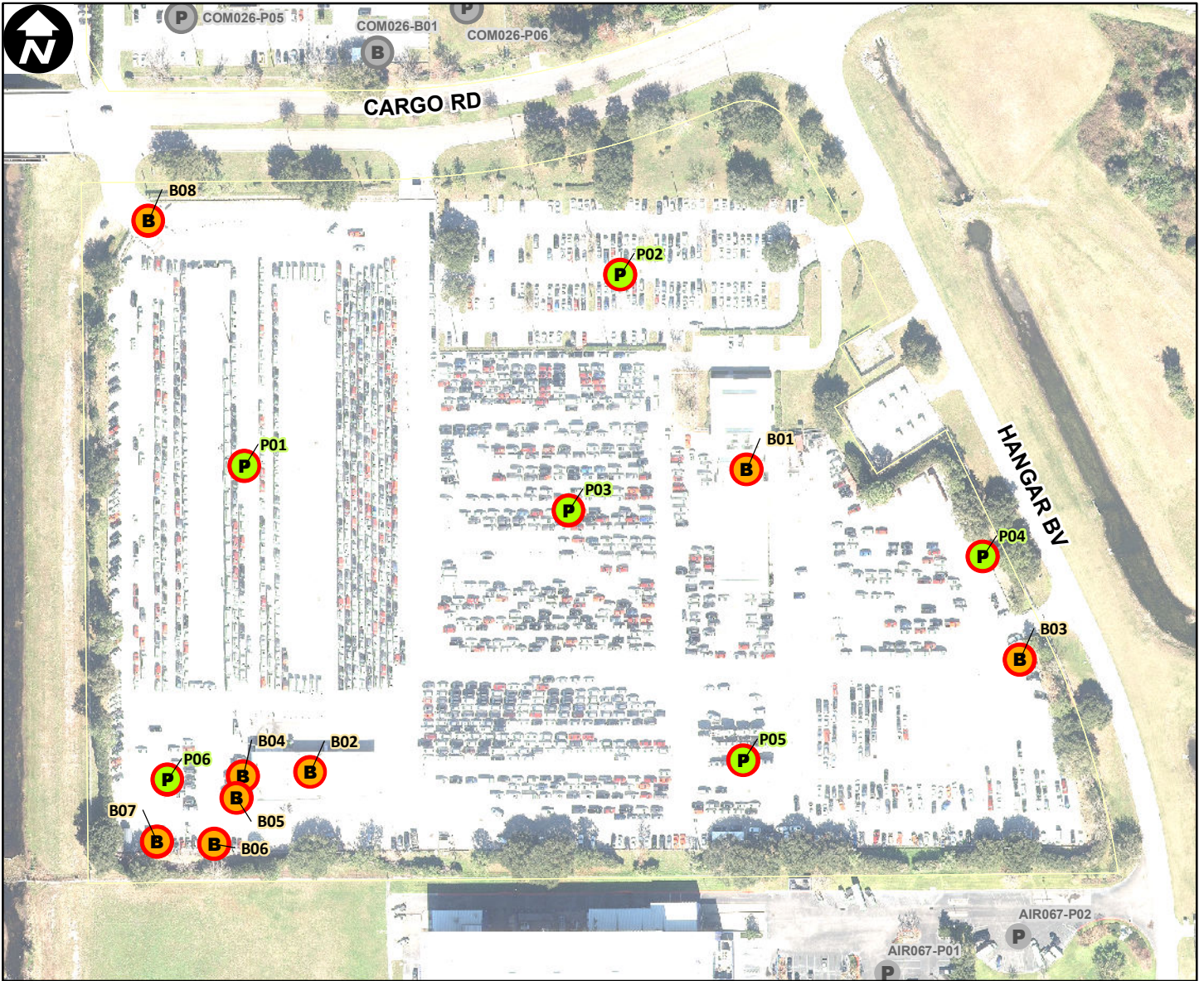
Parcel ID: **33233000010002**

Site Latitude: **28° 26.607' N**

Site Longitude: **81° 18.973' W**

- |                            |                            |
|----------------------------|----------------------------|
| <b>Orlando Buildings</b>   | <b>Orlando Parking</b>     |
| <b>B</b> Not Leasehold (0) | <b>P</b> Not Leasehold (0) |
| <b>B</b> Leasehold (1)     | <b>P</b> Leasehold (3)     |





Site Type: **Commercial**

Address: **8423 HANGAR BLVD**

Parcel ID: **35233000010003**

Site Latitude: **28° 26.567' N**

Site Longitude: **81° 17.491' W**

**Orlando Buildings**

**Orlando Parking**



Not Leasehold (0)




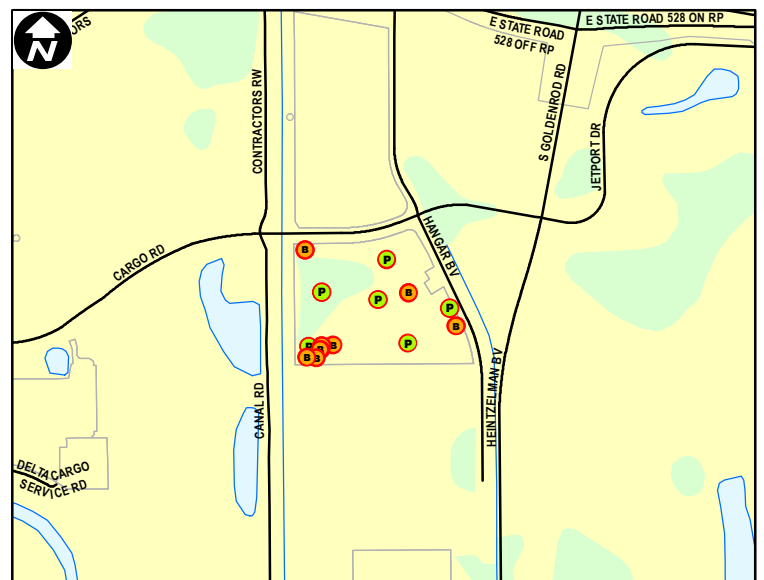
Not Leasehold (0)

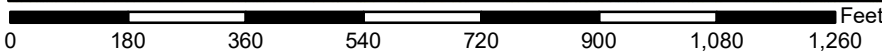
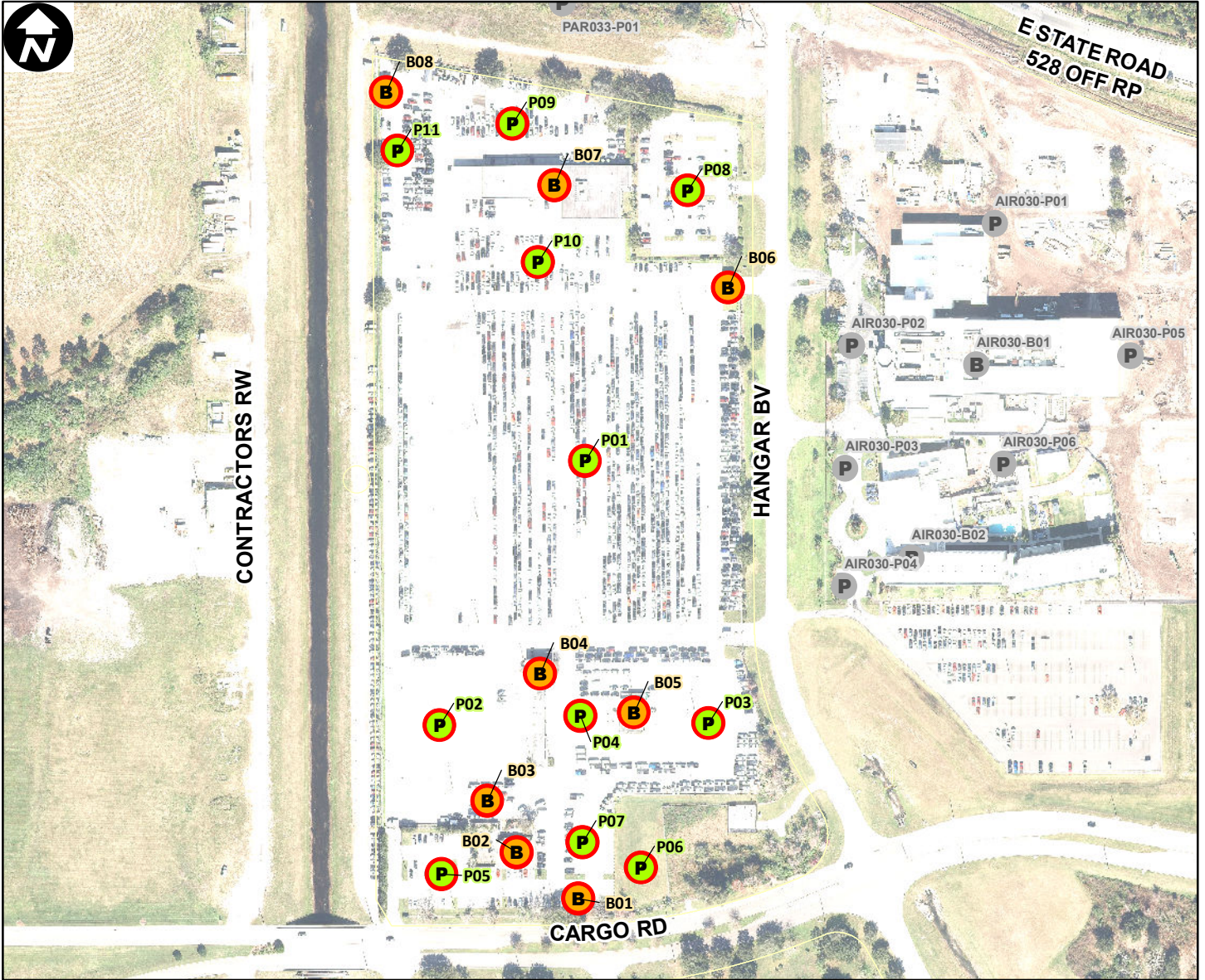


Leasehold (8)



Leasehold (6)





Site Type: **Commercial**

Address: **8450 HANGAR BLVD**

Parcel ID: **35233000010001**


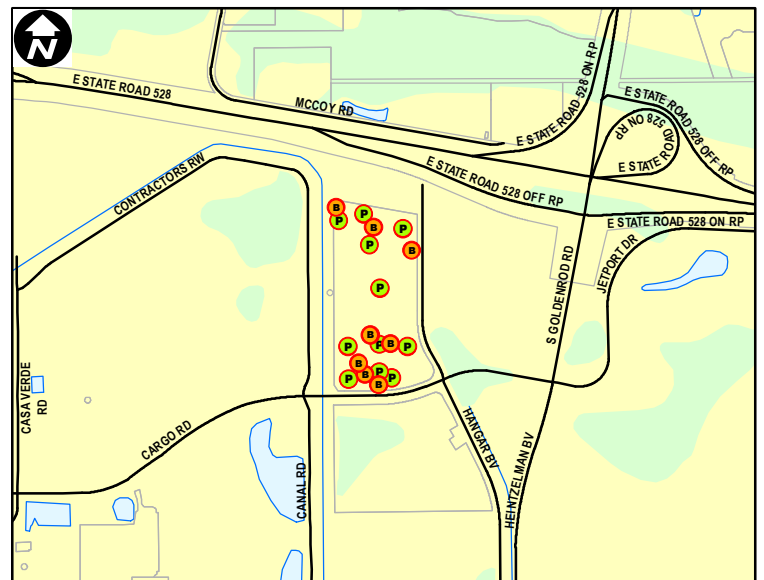
Site Latitude: **28° 26.787' N**

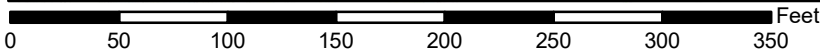
Site Longitude: **81° 17.534' W**

**Orlando Buildings**

**Orlando Parking**

- B** Not Leasehold (0)
- P** Not Leasehold (0)
- B** Leasehold (8)
- P** Leasehold (11)





Site Type: **Commercial**

Address: **9909 BENFORD RD**

Parcel ID: **052430853610005**

Site Latitude: **28° 25.372' N**

Site Longitude: **81° 19.927' W**

**Orlando Buildings**

**Orlando Parking**



Not Leasehold (0)




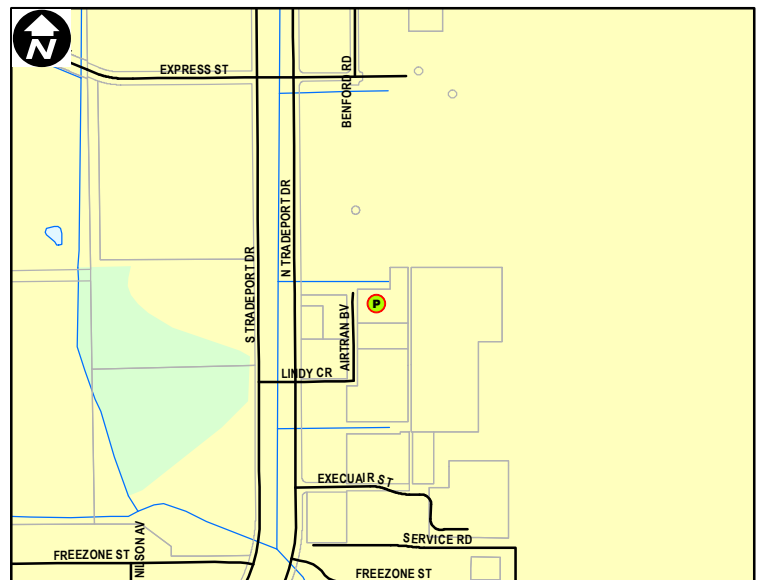
Not Leasehold (0)

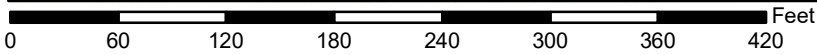
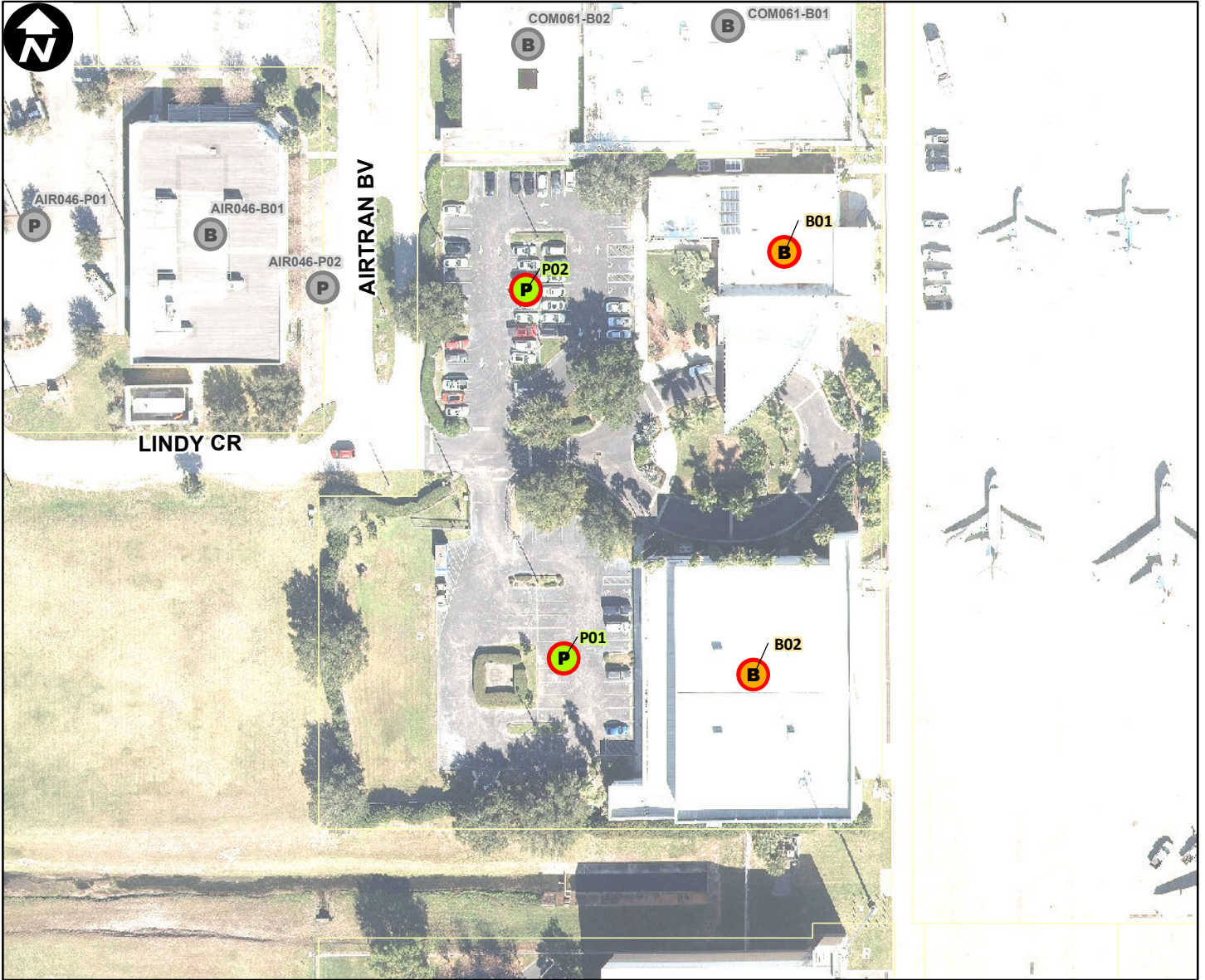


Leasehold (0)



Leasehold (1)





Site Type: **Commercial**

Address: **4215 AIR TRAN AV**

Parcel ID: **082430726810007**

Site Latitude: **28° 25.284' N**


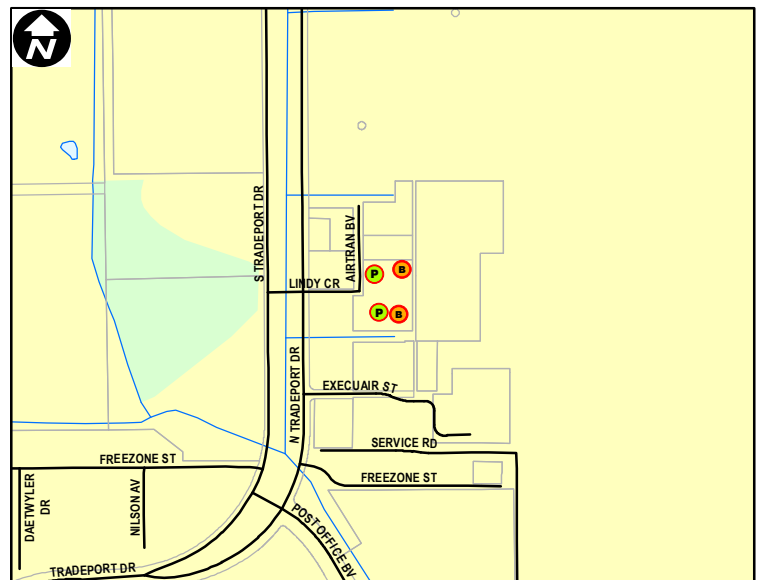
Site Longitude: **81° 19.933' W**


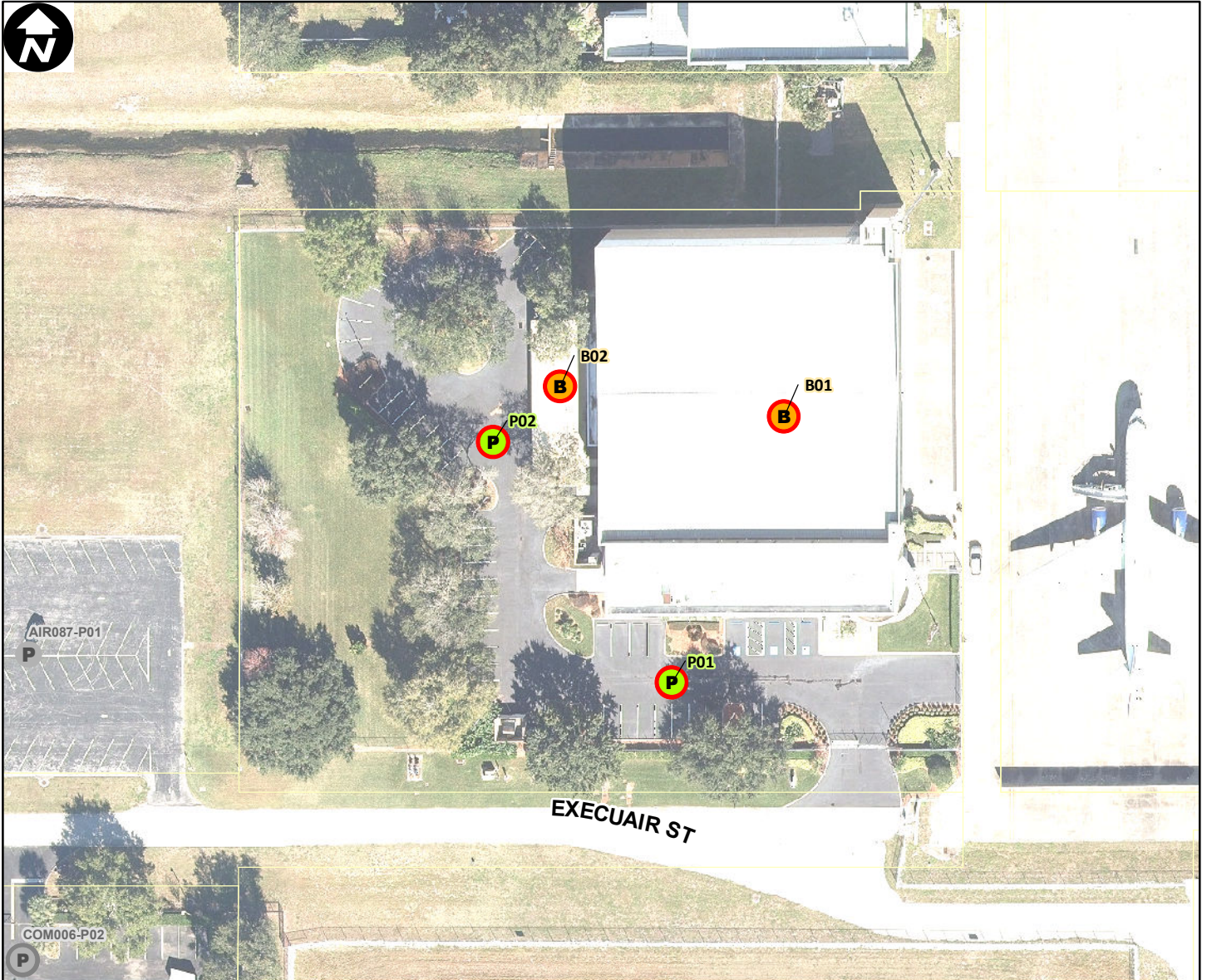
**Orlando Buildings**

**Orlando Parking**

**B** Not Leasehold (0)      **P** Not Leasehold (0)


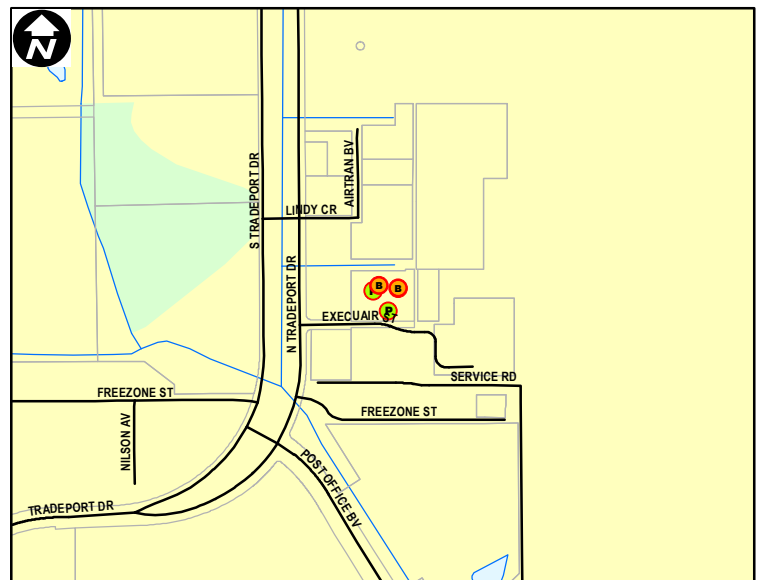
**B** Leasehold (2)          **P** Leasehold (2)

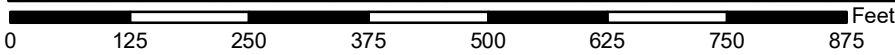
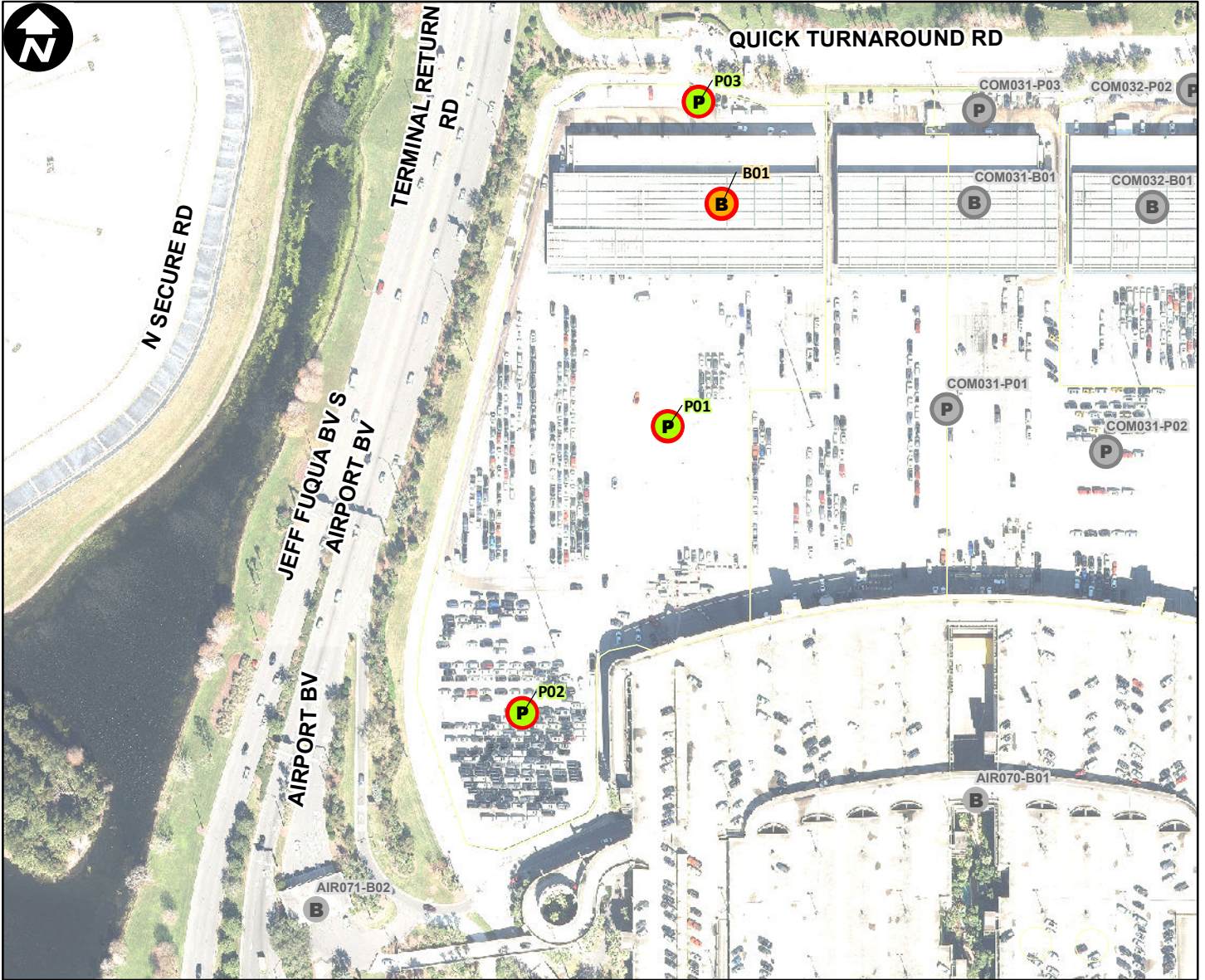




Site Type: **Commercial**  
 Address: **4225 EXECUAIR ST**  
 Parcel ID: **082430605410010**  
 Site Latitude: **28° 25.211' N**  
 Site Longitude: **81° 19.935' W**

- | Orlando Buildings          | Orlando Parking            |
|----------------------------|----------------------------|
| <b>B</b> Not Leasehold (0) | <b>P</b> Not Leasehold (0) |
| <b>B</b> Leasehold (2)     | <b>P</b> Leasehold (2)     |





Site Type: **Commercial**


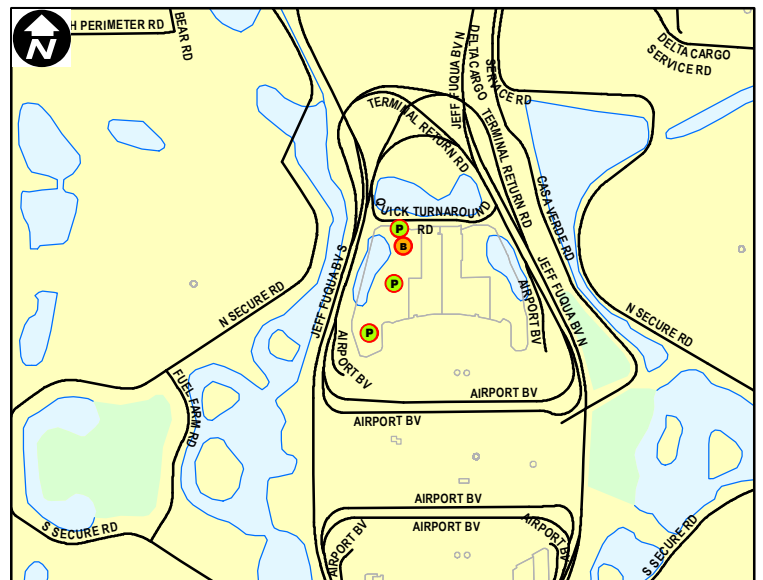
Address: **9107 JEFF FUQUA BLVD S**

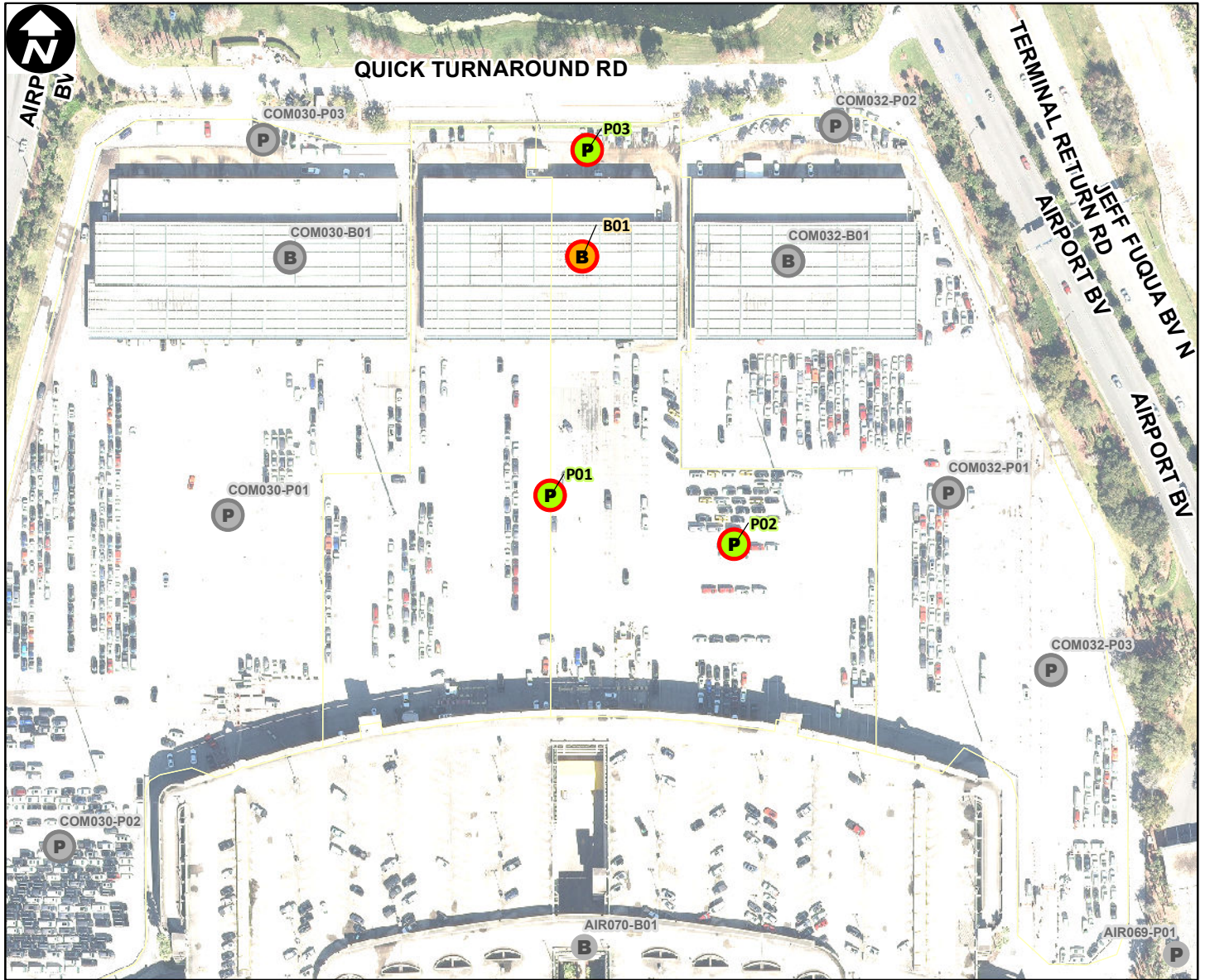
Parcel ID: **03243000010002**

Site Latitude: **28° 26.059' N**

Site Longitude: **81° 18.572' W**

- |                            |                            |
|----------------------------|----------------------------|
| <b>Orlando Buildings</b>   | <b>Orlando Parking</b>     |
| <b>B</b> Not Leasehold (0) | <b>P</b> Not Leasehold (0) |
| <b>B</b> Leasehold (1)     | <b>P</b> Leasehold (3)     |





Site Type: **Commercial**

Address: **9122 JEFF FUQUA BLVD N**

Parcel ID: **03243000010001**

Site Latitude: **28° 26.082' N**

Site Longitude: **81° 18.497' W**

**Orlando Buildings**

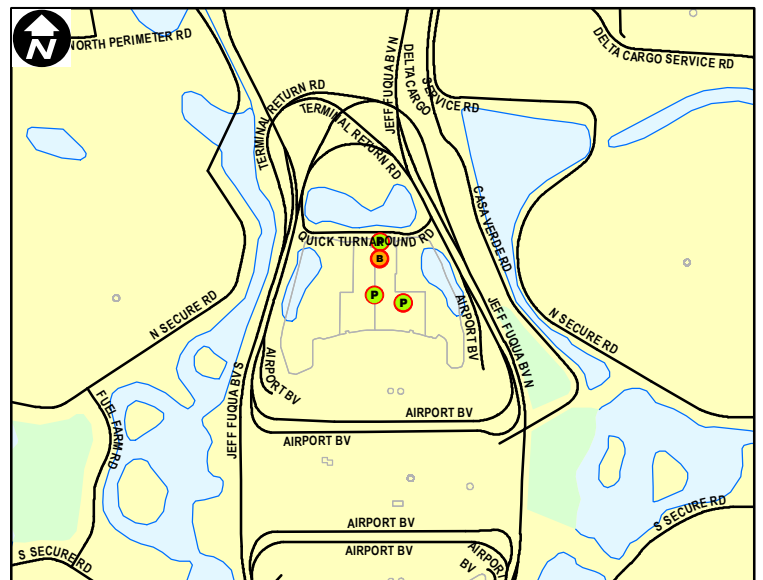
**B** Not Leasehold (0)

**B** Leasehold (1)

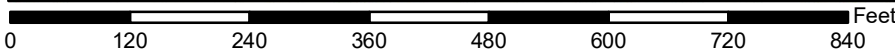
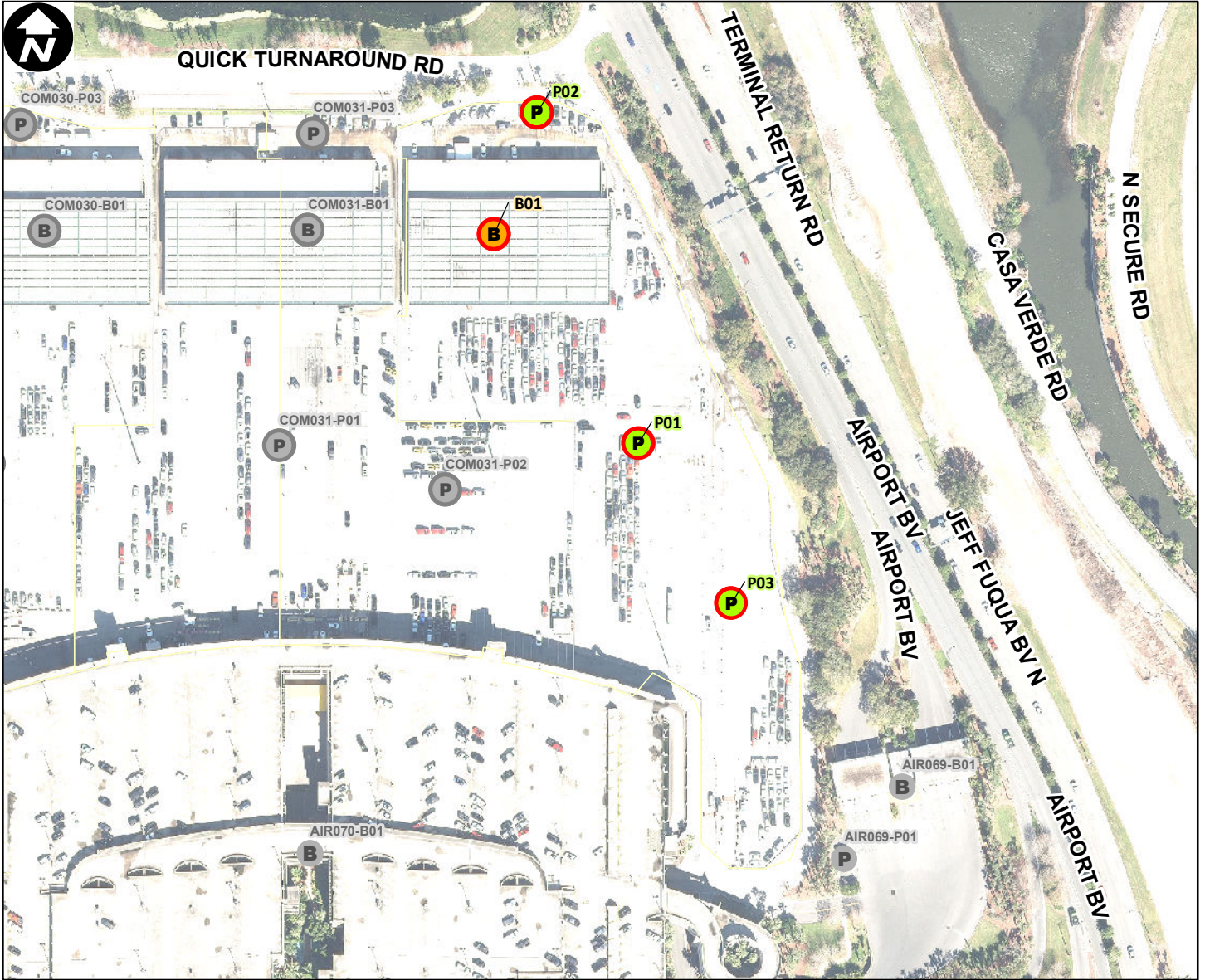
**Orlando Parking**

**P** Not Leasehold (0)

**P** Leasehold (3)







Site Type: **Commercial**

Address: **9132 JEFF FUQUA BLVD N**

Parcel ID: **03243000010004**

Site Latitude: **28° 26.079' N**

Site Longitude: **81° 18.430' W**

**Orlando Buildings**

**Orlando Parking**



Not Leasehold (0)




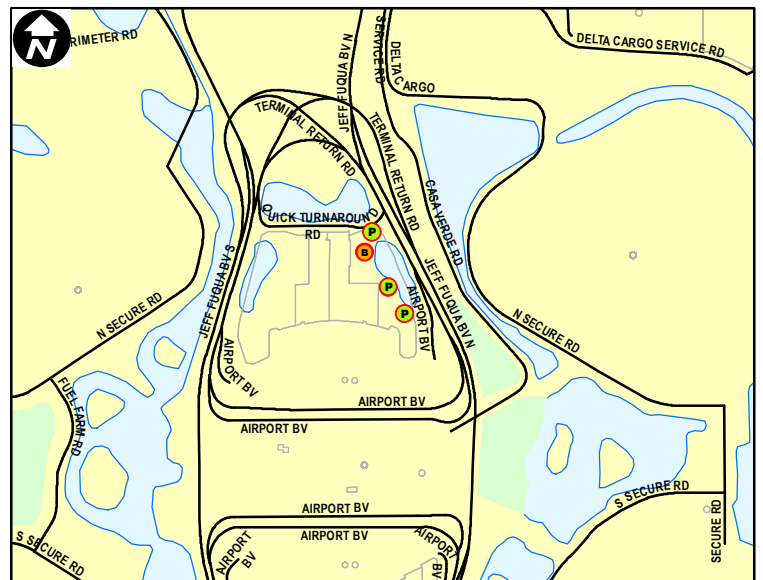
Not Leasehold (0)

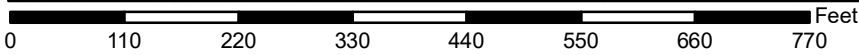
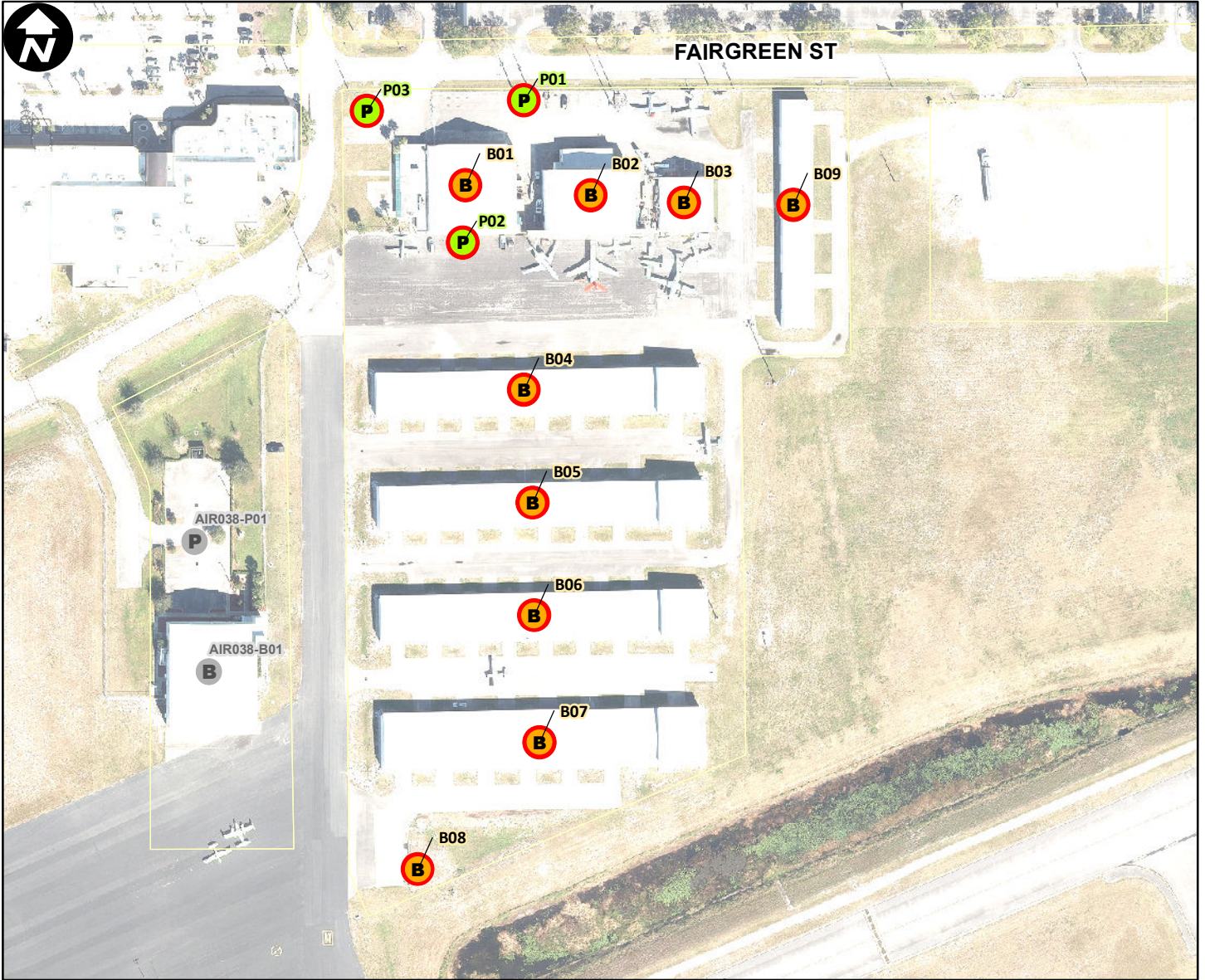


Leasehold (1)



Leasehold (3)





Site Type: **Commercial**

Address: **501 HUMPHRIES AV**

Parcel ID: **282230000010001**

Site Latitude: **28° 33.076' N**

Site Longitude: **81° 19.578' W**

**Orlando Buildings**

**Orlando Parking**



Not Leasehold (0)



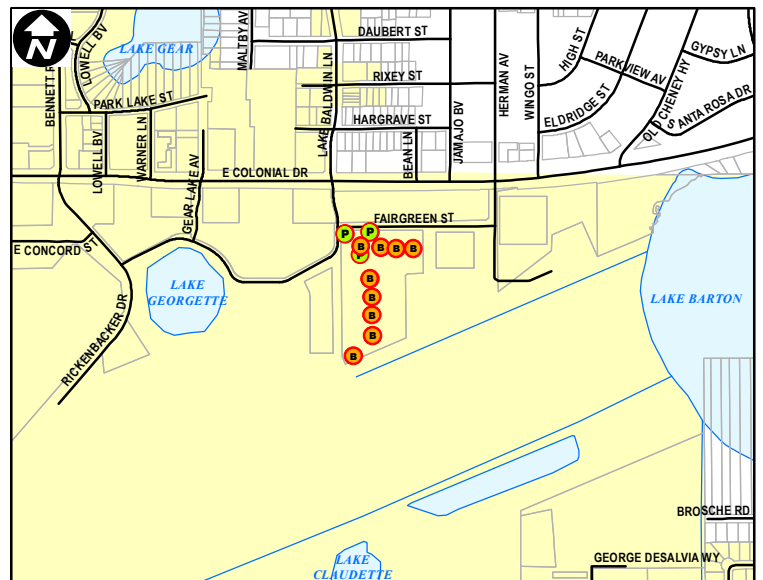
Not Leasehold (0)

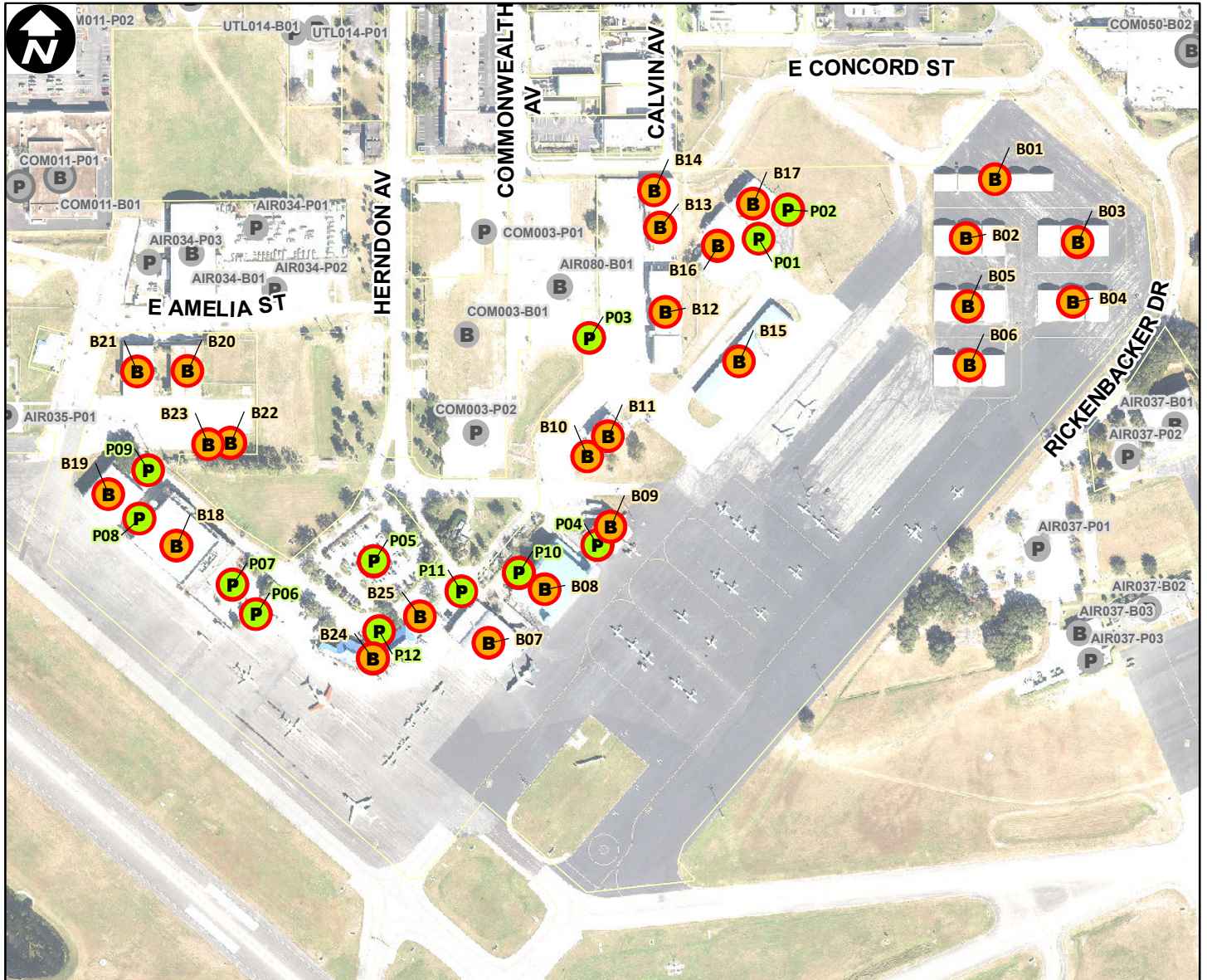


Leasehold (9)



Leasehold (3)





Site Type: **Commercial**

Address: **391 HERNDON AV**

Parcel ID: **29223000016009**

Site Latitude: **28° 32.973' N**

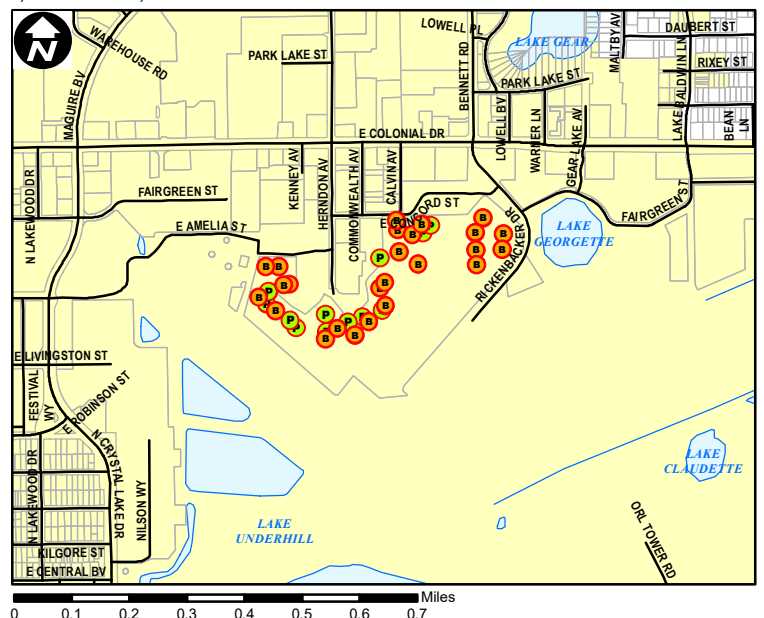
Site Longitude: **81° 20.145' W**

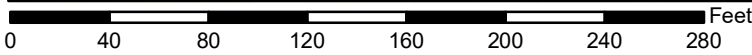
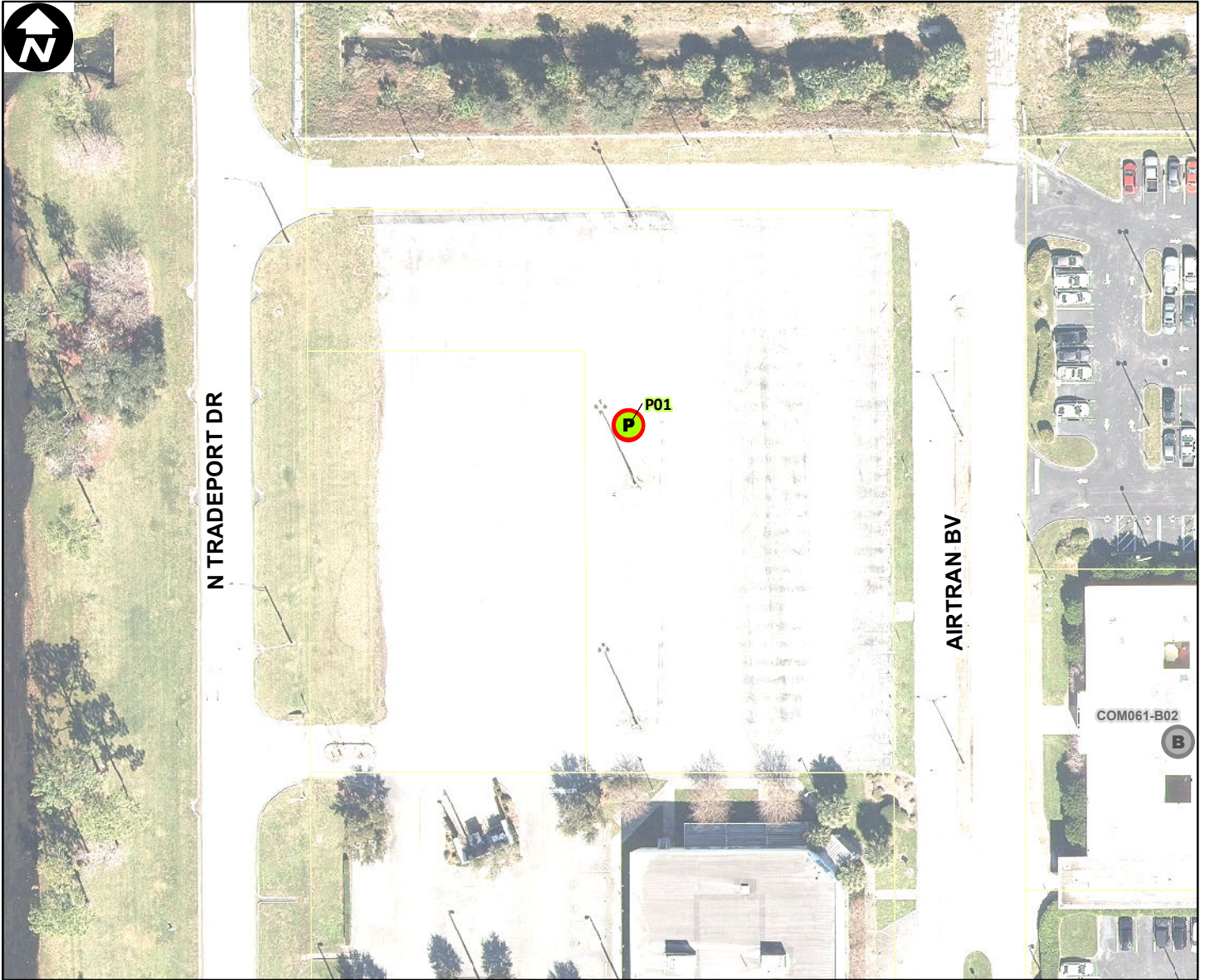
**Orlando Buildings**

**Orlando Parking**

**B** Not Leasehold (0)      **P** Not Leasehold (0)

**B** Leasehold (25)          **P** Leasehold (12)





Site Type: **Commercial**

Address: **TRADEPORT DR**

Parcel ID: **052430853610025**

Site Latitude: **28° 25.355' N**


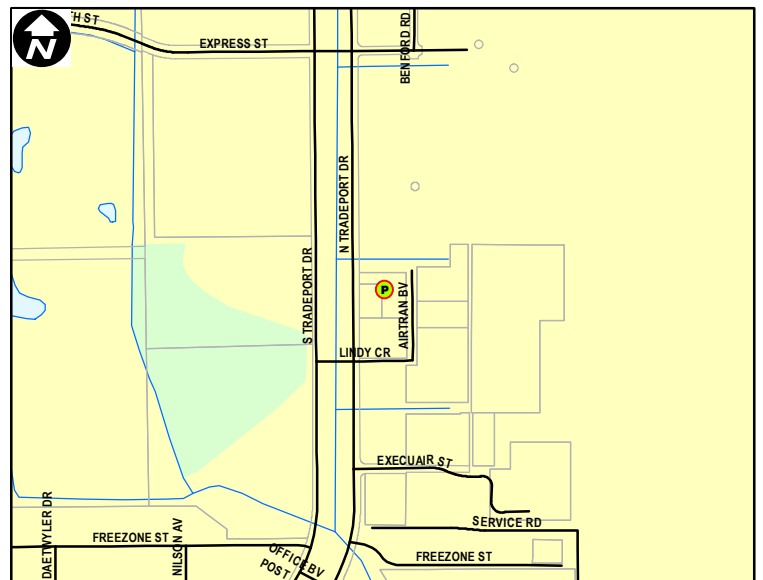
Site Longitude: **81° 19.998' W**

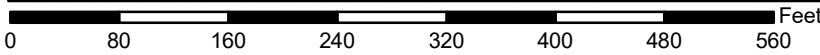
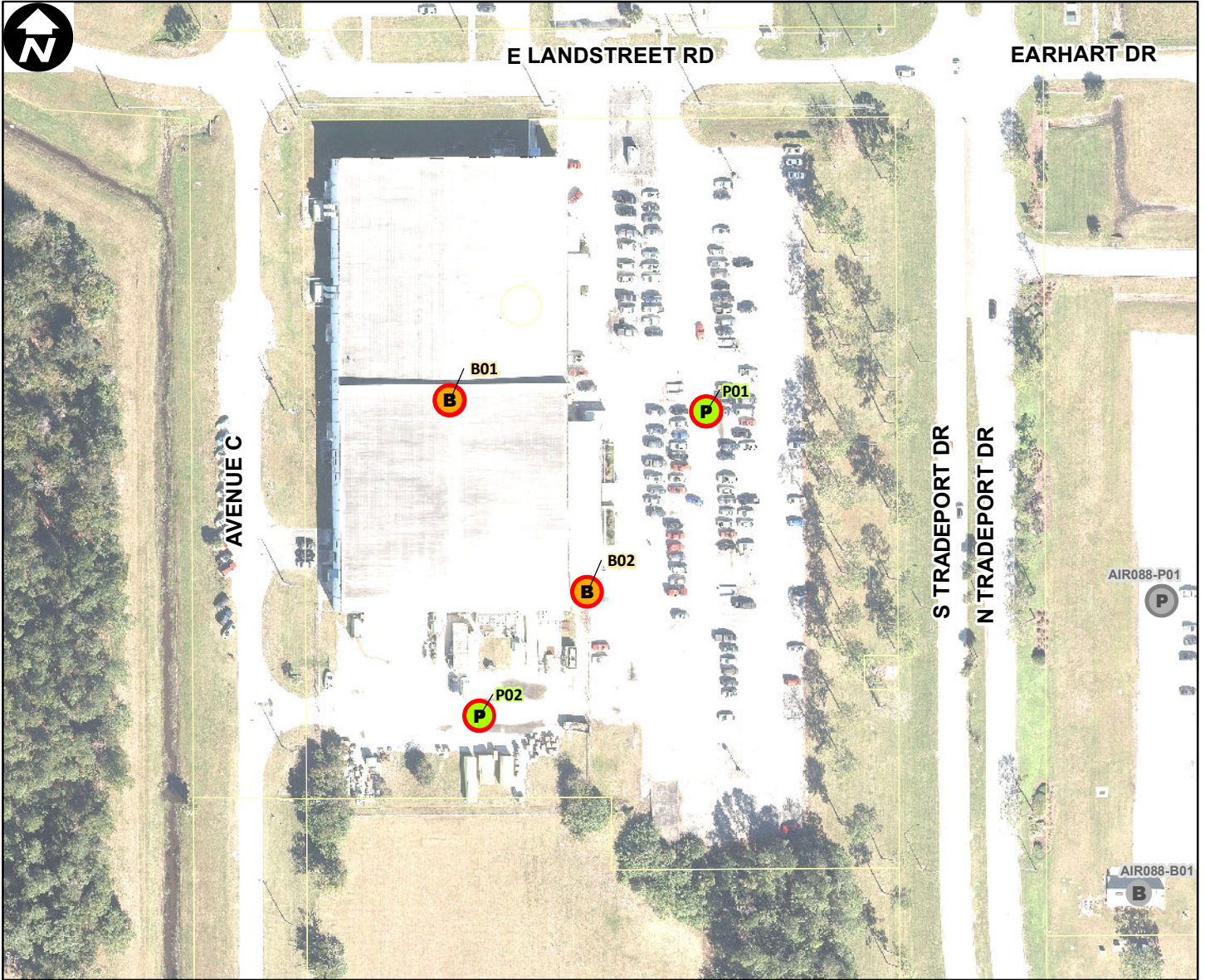
**Orlando Buildings**

**Orlando Parking**

**B** Not Leasehold (0)    **P** Not Leasehold (0)

**B** Leasehold (0)        **P** Leasehold (1)





Site Type: **Commercial**

Address: **8717 AVENUE C**

Parcel ID: **32233000000017**

Site Latitude: **28° 26.328' N**

Site Longitude: **81° 20.149' W**

**Orlando Buildings**

**Orlando Parking**



Not Leasehold (0)



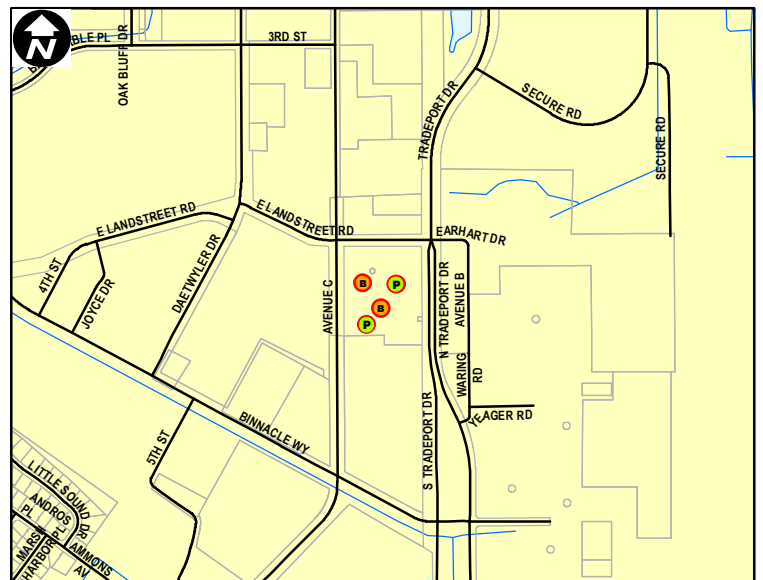
Not Leasehold (0)

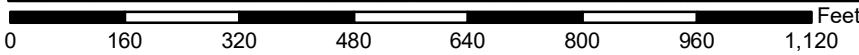
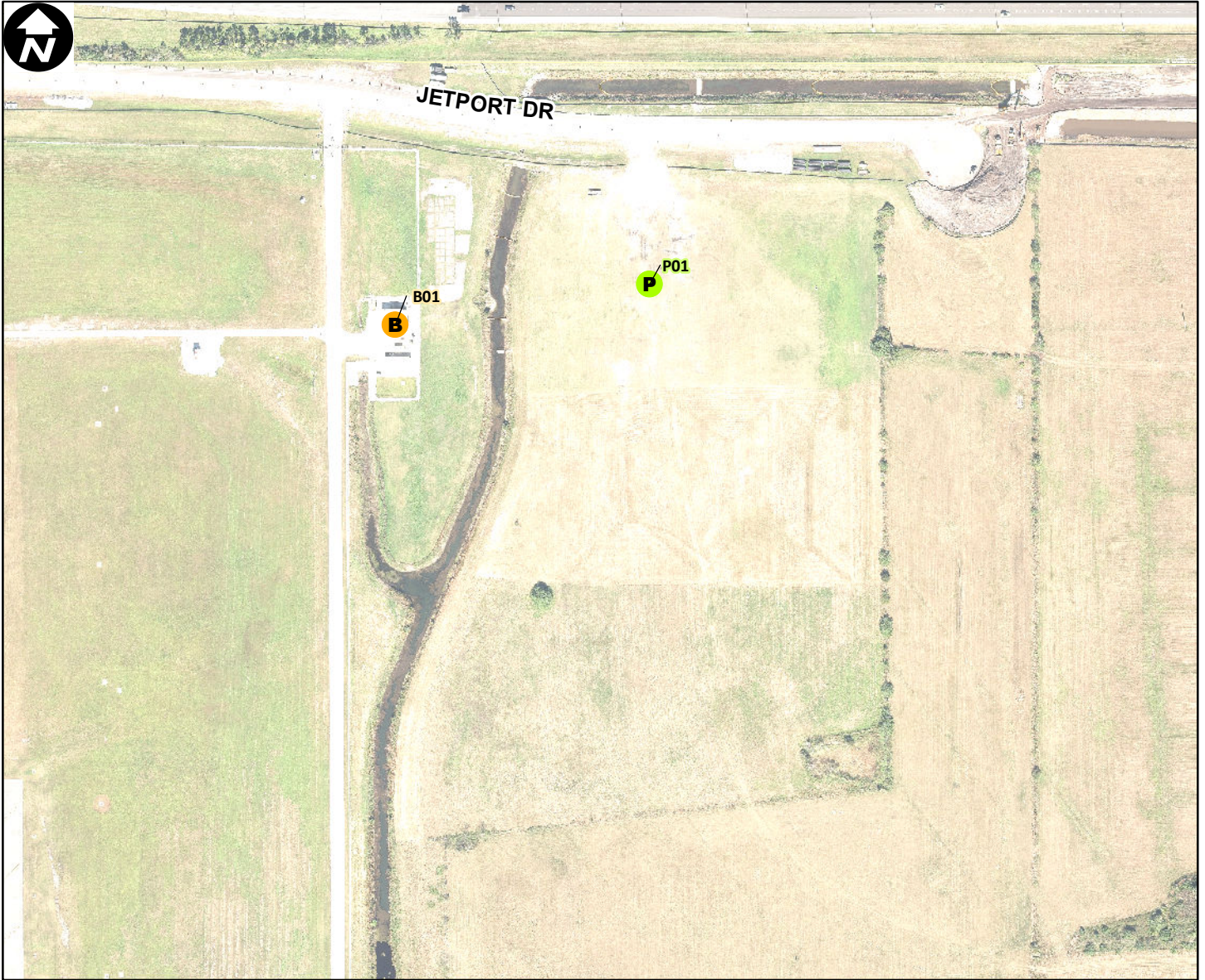


Leasehold (2)



Leasehold (2)





Site Type: **Commercial**

Address: **ONE JEFF FUQUA BLVD**

Parcel ID: **36233000000009**

Site Latitude: **28° 26.768' N**


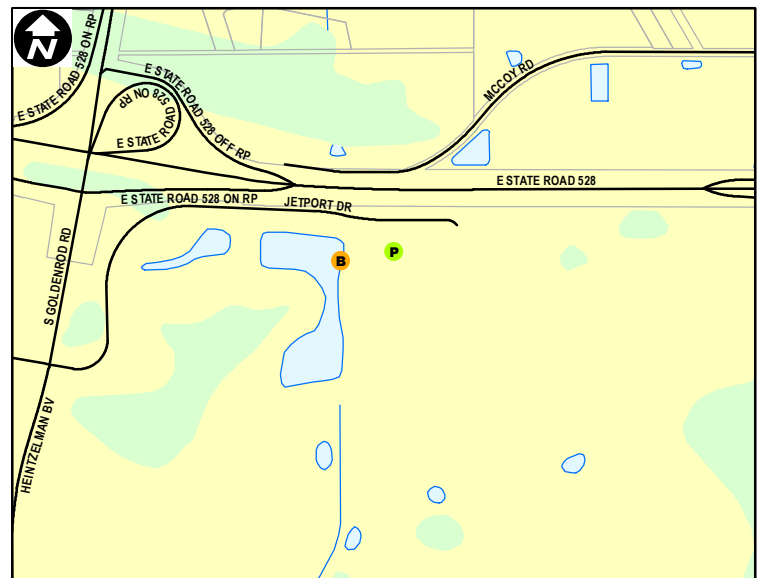
Site Longitude: **81° 16.756' W**

**Orlando Buildings**

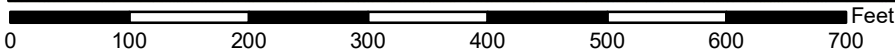
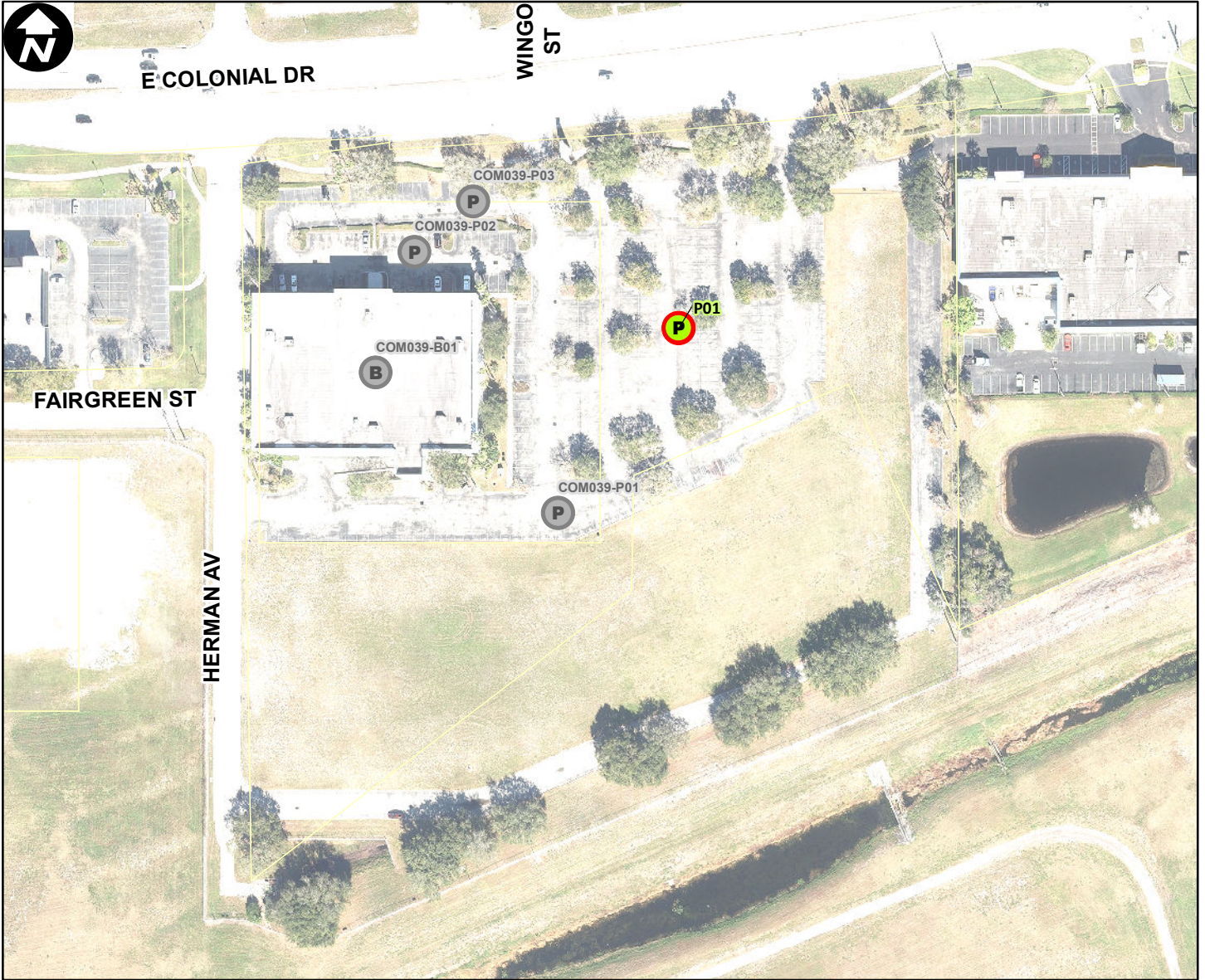
**Orlando Parking**

**B** Not Leasehold (1)    **P** Not Leasehold (1)

**B** Leasehold (0)        **P** Leasehold (0)



Orlando City Limits



Site Type: **Commercial**

Address: **5112 E COLONIAL DR**

Parcel ID: **28223000010019**

Site Latitude: **28° 33.150' N**

Site Longitude: **81° 19.347' W**

**Orlando Buildings**

**Orlando Parking**



Not Leasehold (0)




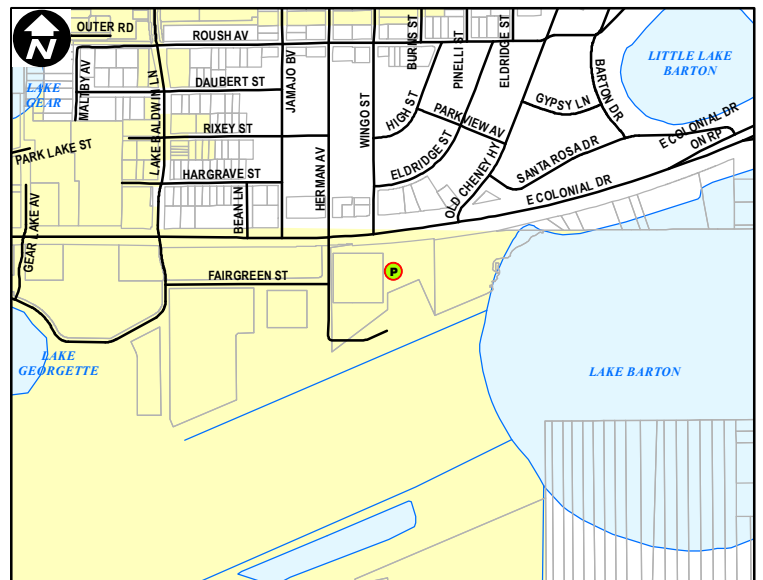
Not Leasehold (0)



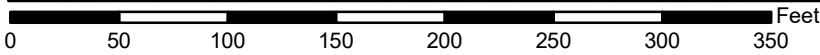
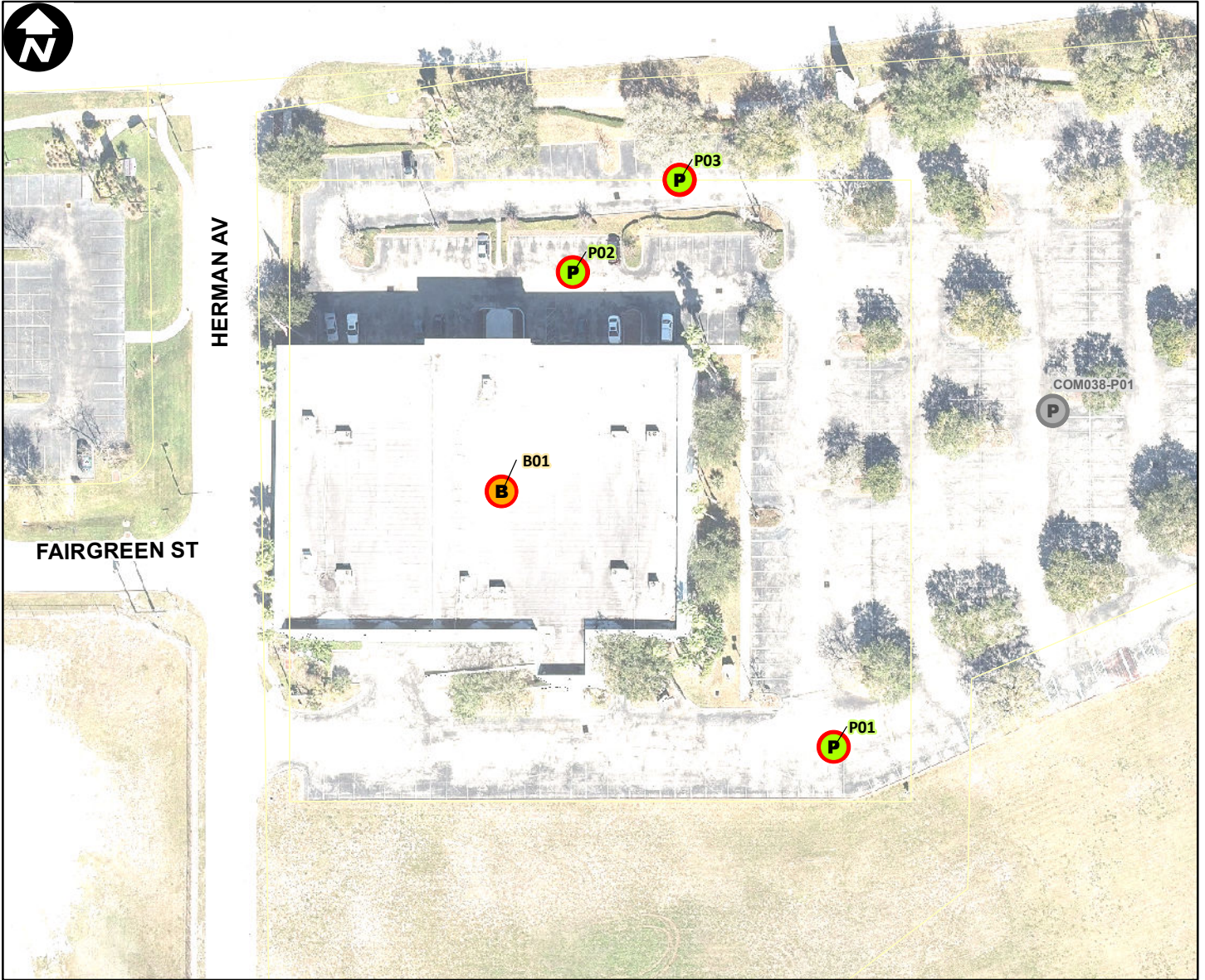
Leasehold (0)



Leasehold (1)



Orlando City Limits



Site Type: **Commercial**

Address: **5112 E COLONIAL DR**

Parcel ID: **282230000010002**

Site Latitude: **28° 33.156' N**

Site Longitude: **81° 19.381' W**

**Orlando Buildings**


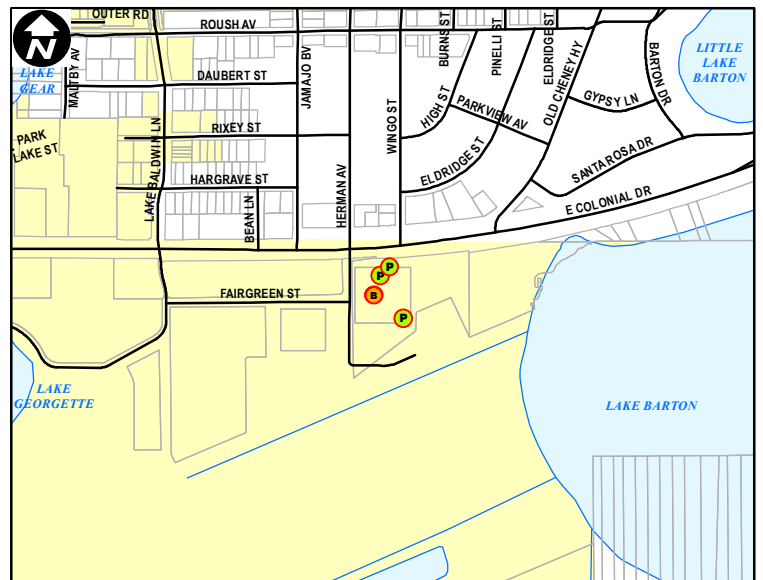
**B** Not Leasehold (0)

**B** Leasehold (1)

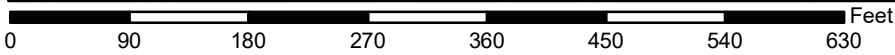
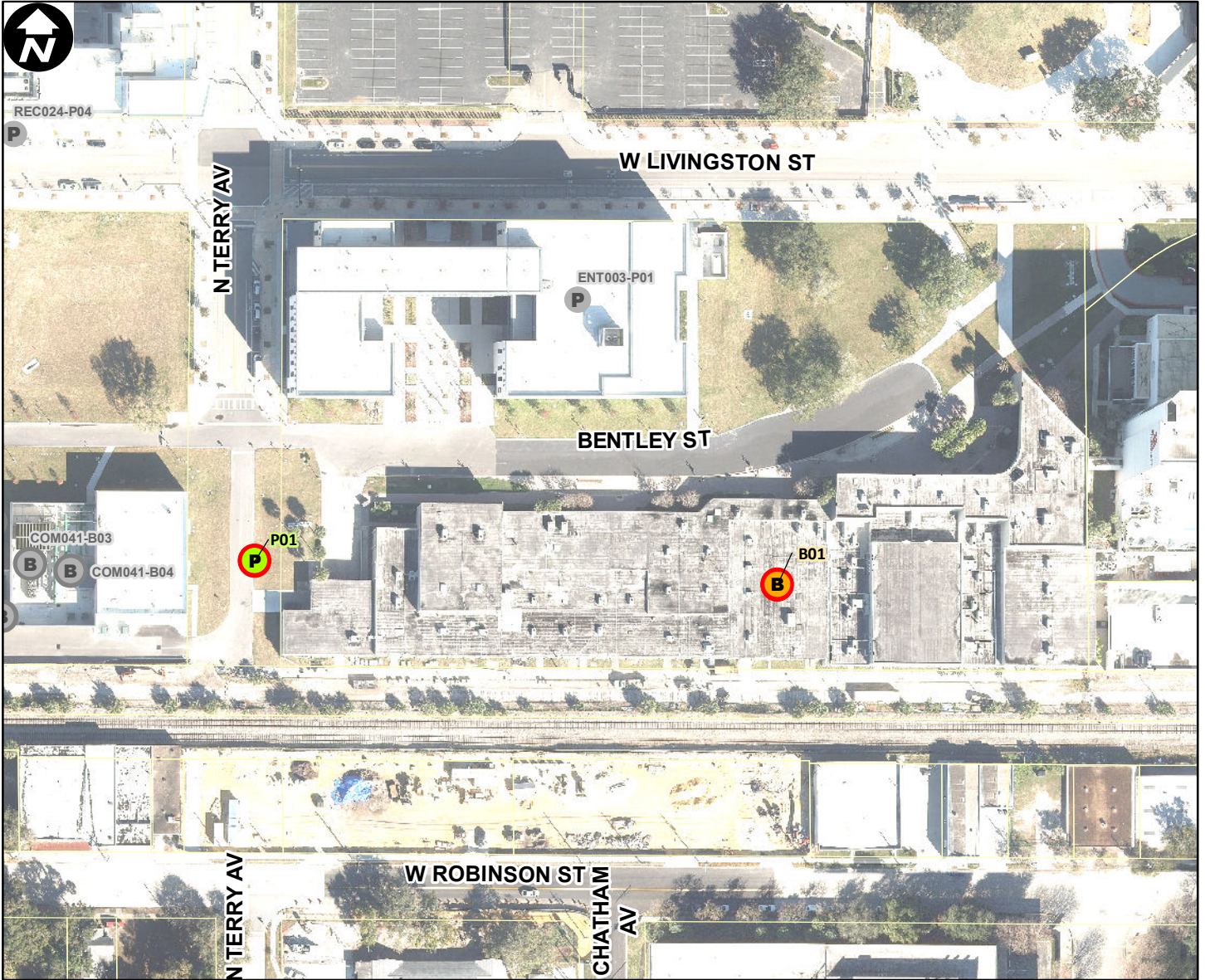
**Orlando Parking**

**P** Not Leasehold (0)

**P** Leasehold (3)







Site Type: **Commercial**


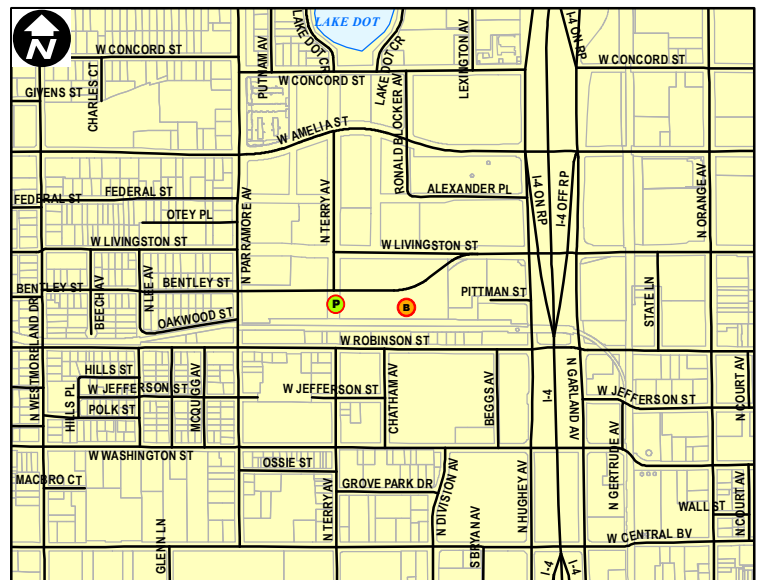
Address: **BENTLEY ST (500)**

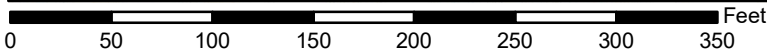
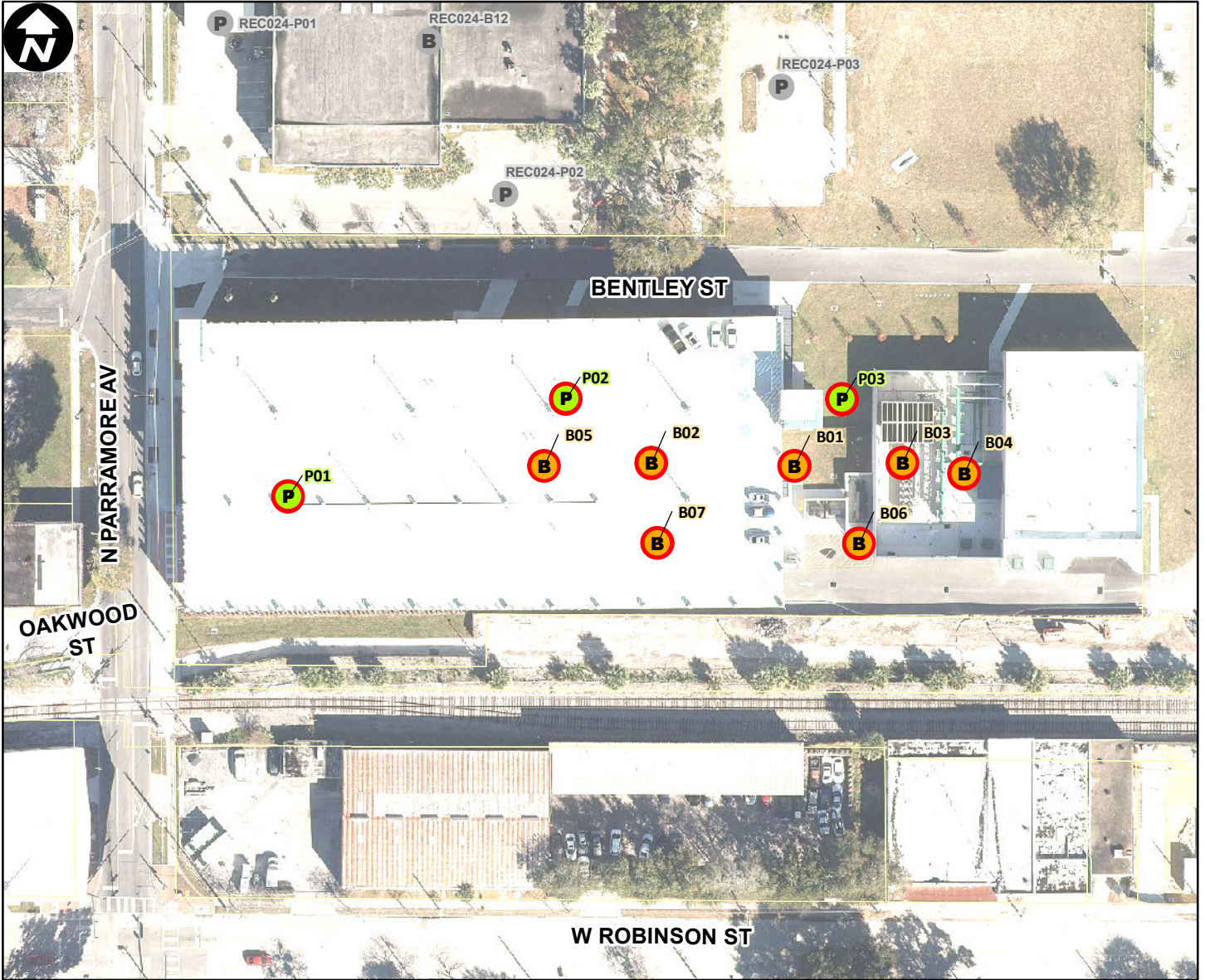
Parcel ID: **26222900000153**

Site Latitude: **28° 32.790' N**

Site Longitude: **81° 23.153' W**

- |                            |                            |
|----------------------------|----------------------------|
| <b>Orlando Buildings</b>   | <b>Orlando Parking</b>     |
| <b>B</b> Not Leasehold (0) | <b>P</b> Not Leasehold (0) |
| <b>B</b> Leasehold (1)     | <b>P</b> Leasehold (1)     |





Site Type: **Commercial**

Address: **BENTLEY ST (648)**

Parcel ID: **262229254700010**

Site Latitude: **28° 32.787' N**

Site Longitude: **81° 23.293' W**

**Orlando Buildings**


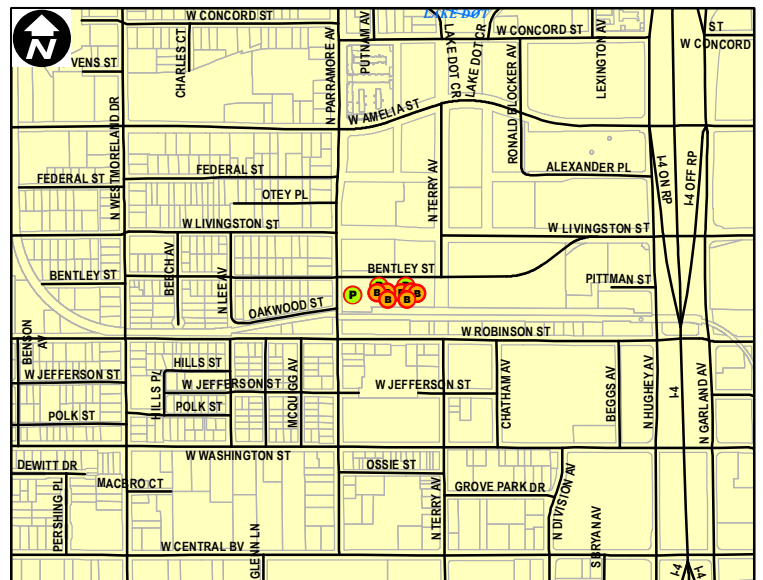
**B** Not Leasehold (0)

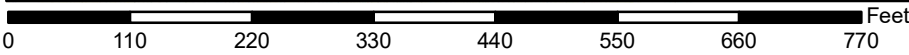
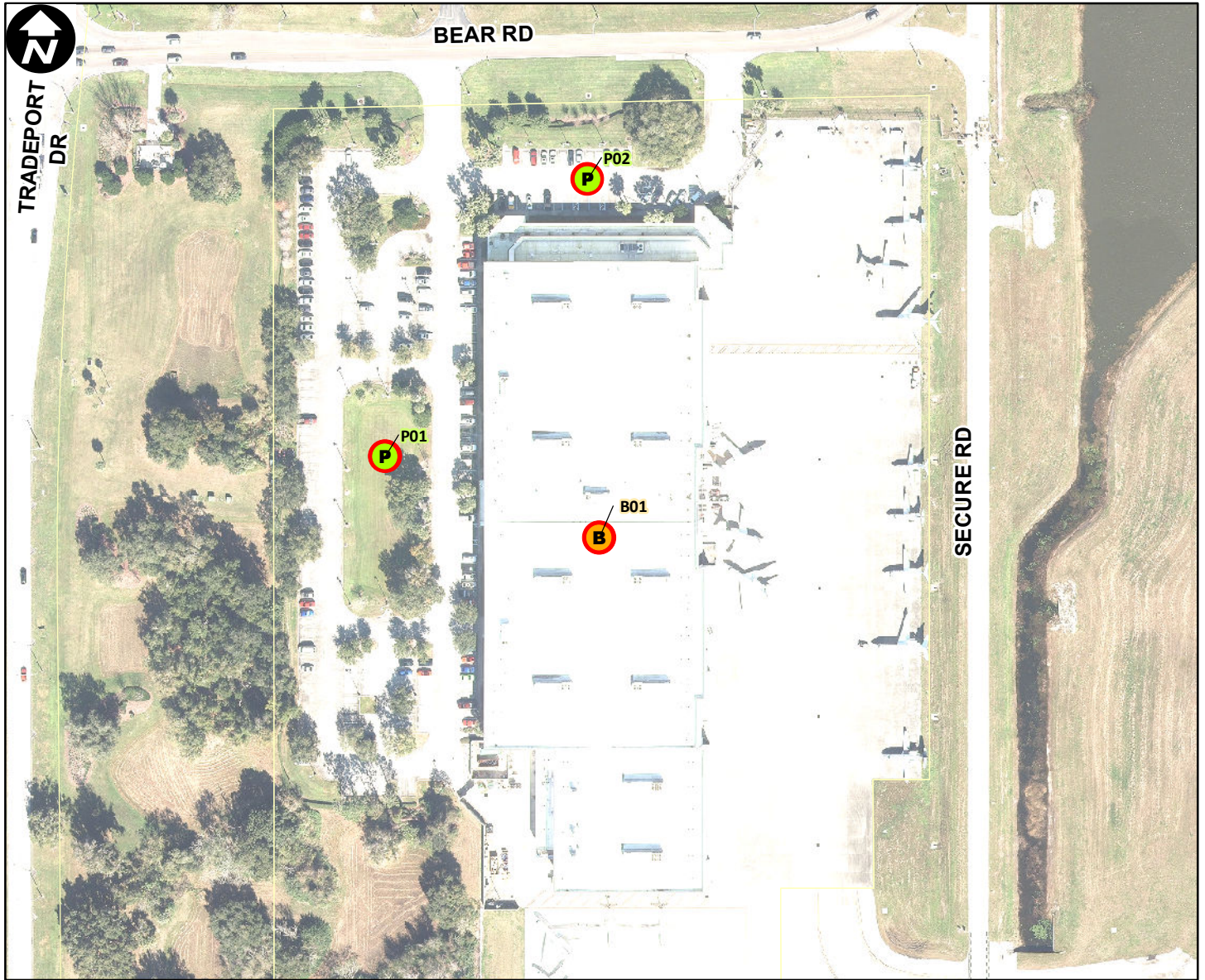
**B** Leasehold (7)

**Orlando Parking**

**P** Not Leasehold (0)

**P** Leasehold (3)





Site Type: **Commercial**

Address: **4134 BEAR RD**

Parcel ID: **32233000010000**

Site Latitude: **28° 26.820' N**

Site Longitude: **81° 19.894' W**

**Orlando Buildings**


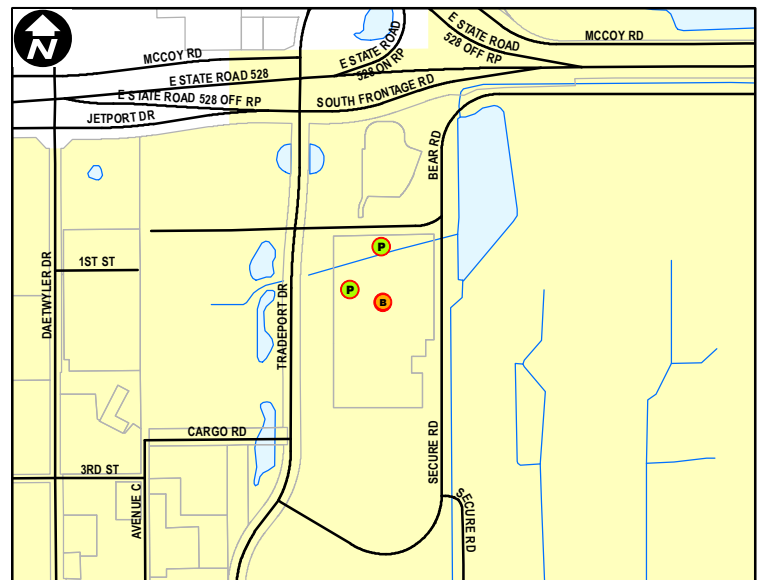
**B** Not Leasehold (0)

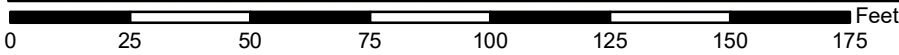
**B** Leasehold (1)

**Orlando Parking**

**P** Not Leasehold (0)

**P** Leasehold (2)





Site Type: **Commercial**


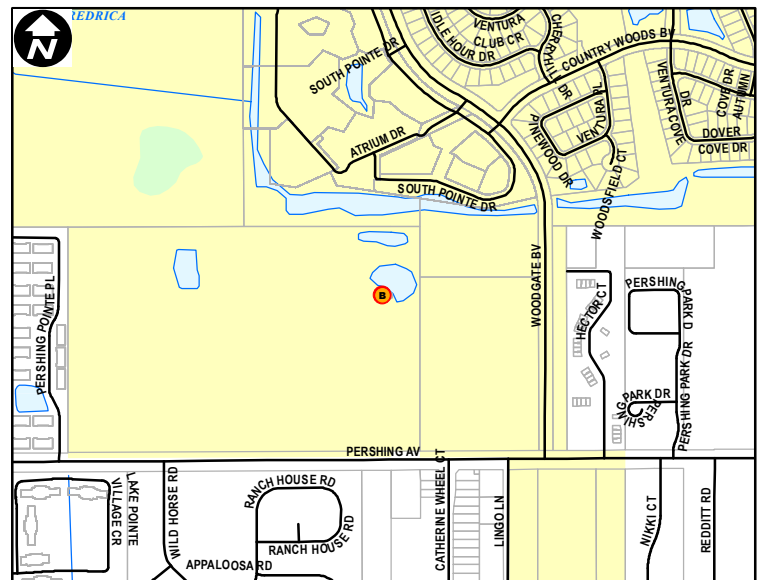
Address: **5971 PERSHING AV**

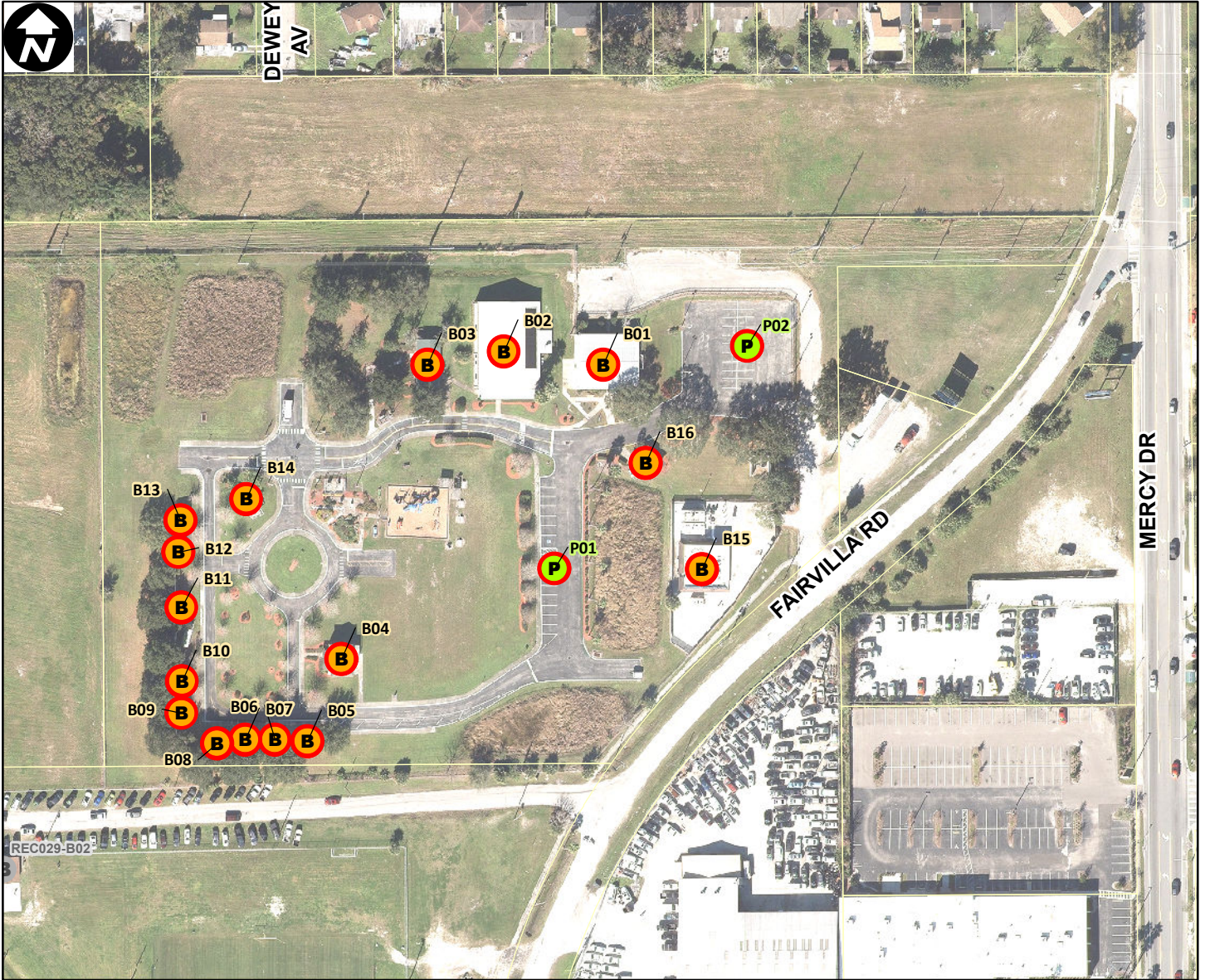
Parcel ID: **102330683910001**

Site Latitude: **28° 30.092' N**

Site Longitude: **81° 17.971' W**

- | Orlando Buildings          | Orlando Parking            |
|----------------------------|----------------------------|
| <b>B</b> Not Leasehold (0) | <b>P</b> Not Leasehold (0) |
| <b>B</b> Leasehold (1)     | <b>P</b> Leasehold (0)     |





0 100 200 300 400 500 600 700 Feet

Site Type: **Commercial**

Address: **910 FAIRVILLA RD**

Parcel ID: **20222900000049**

Site Latitude: **28° 33.330' N**

Site Longitude: **81° 25.959' W**

**Orlando Buildings**

**Orlando Parking**



Not Leasehold (0)



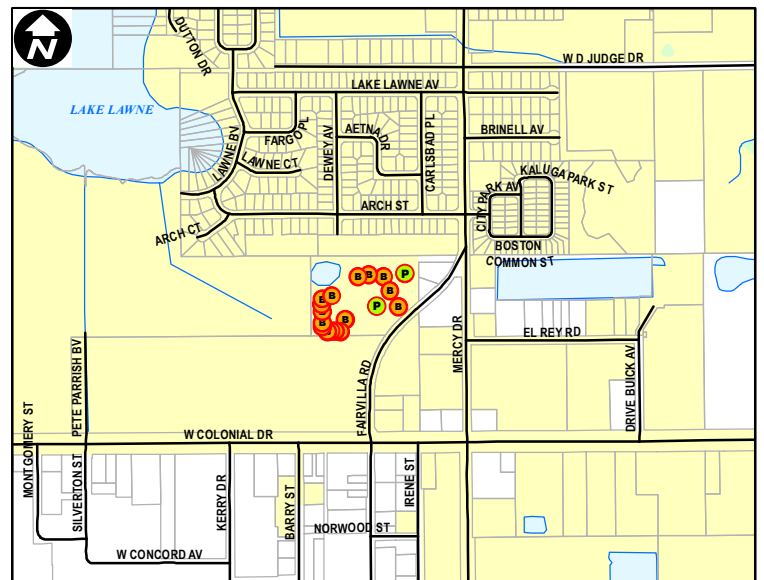
Not Leasehold (0)



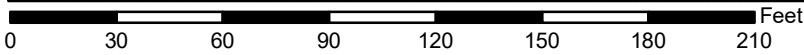
Leasehold (16)



Leasehold (2)



0 0.1 0.2 0.3 0.4 0.5 Miles



Site Type: **Commercial**

Address: **37TH STREET (1518 W)**

Parcel ID: **032329018311090**

Site Latitude: **28° 30.306' N**

Site Longitude: **81° 24.041' W**

**Orlando Buildings**

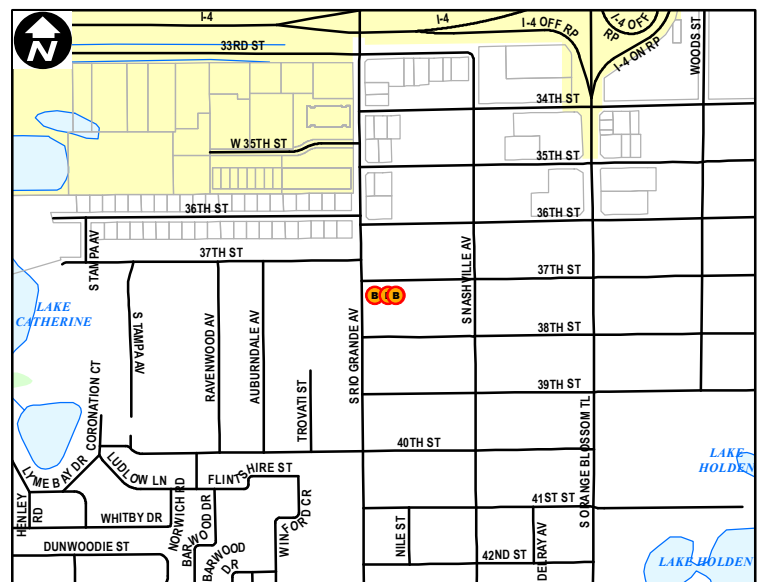
**B** Not Leasehold (0)

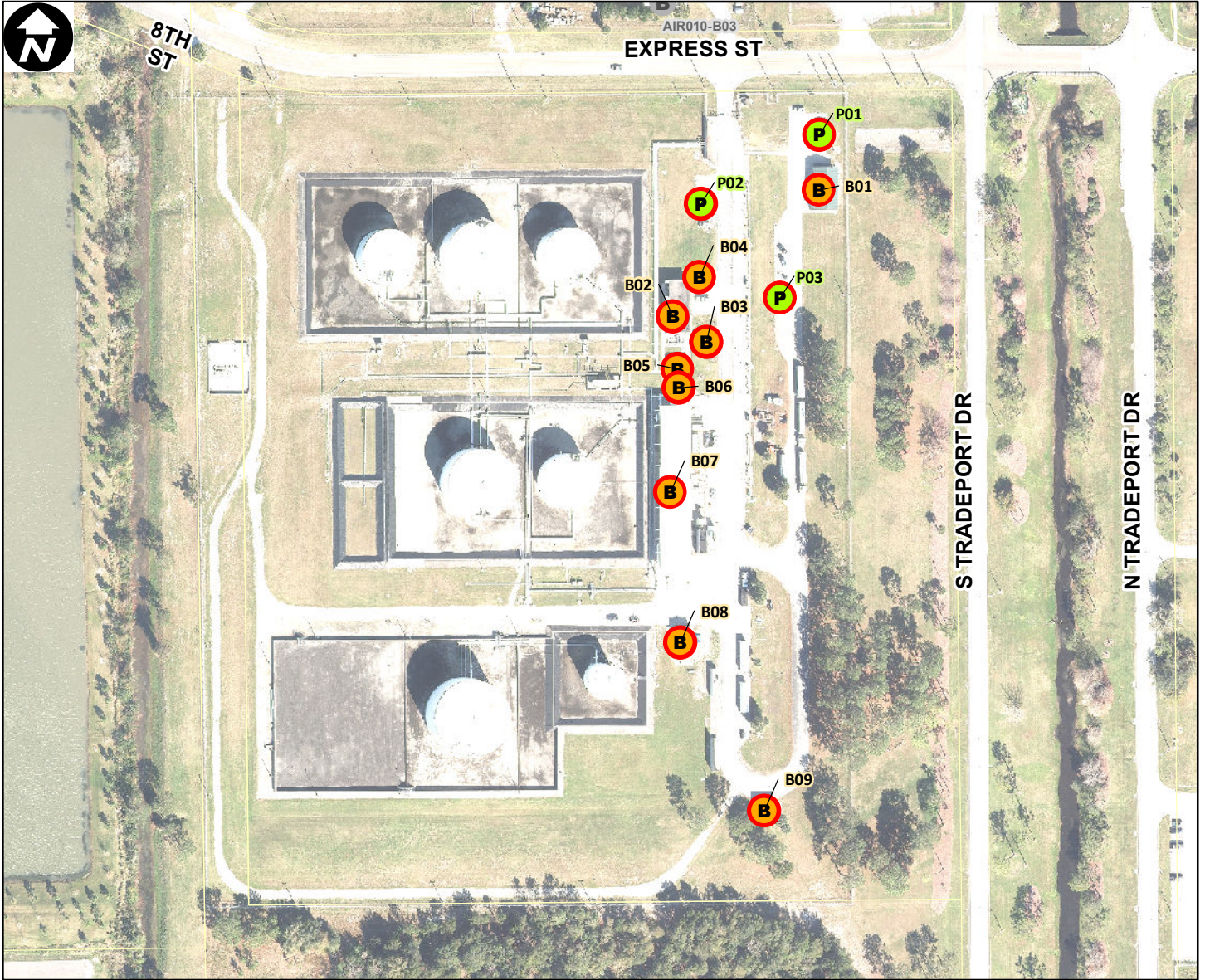
**B** Leasehold (3)

**Orlando Parking**

**P** Not Leasehold (0)

**P** Leasehold (0)





Site Type: **Commercial**

Address: **3788 EXPRESS ST**

Parcel ID: **052430853200003**

Site Latitude: **28° 25.502' N**

Site Longitude: **81° 20.169' W**

**Orlando Buildings**

**Orlando Parking**



Not Leasehold (0)



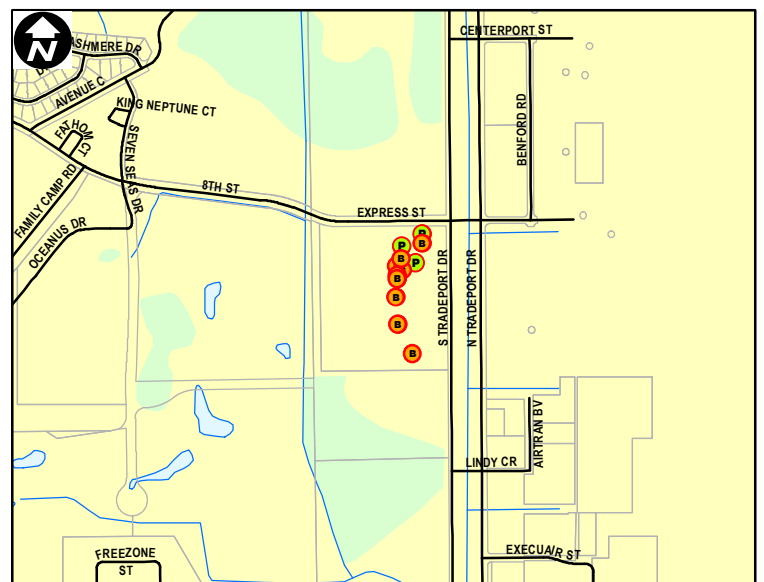
Not Leasehold (0)


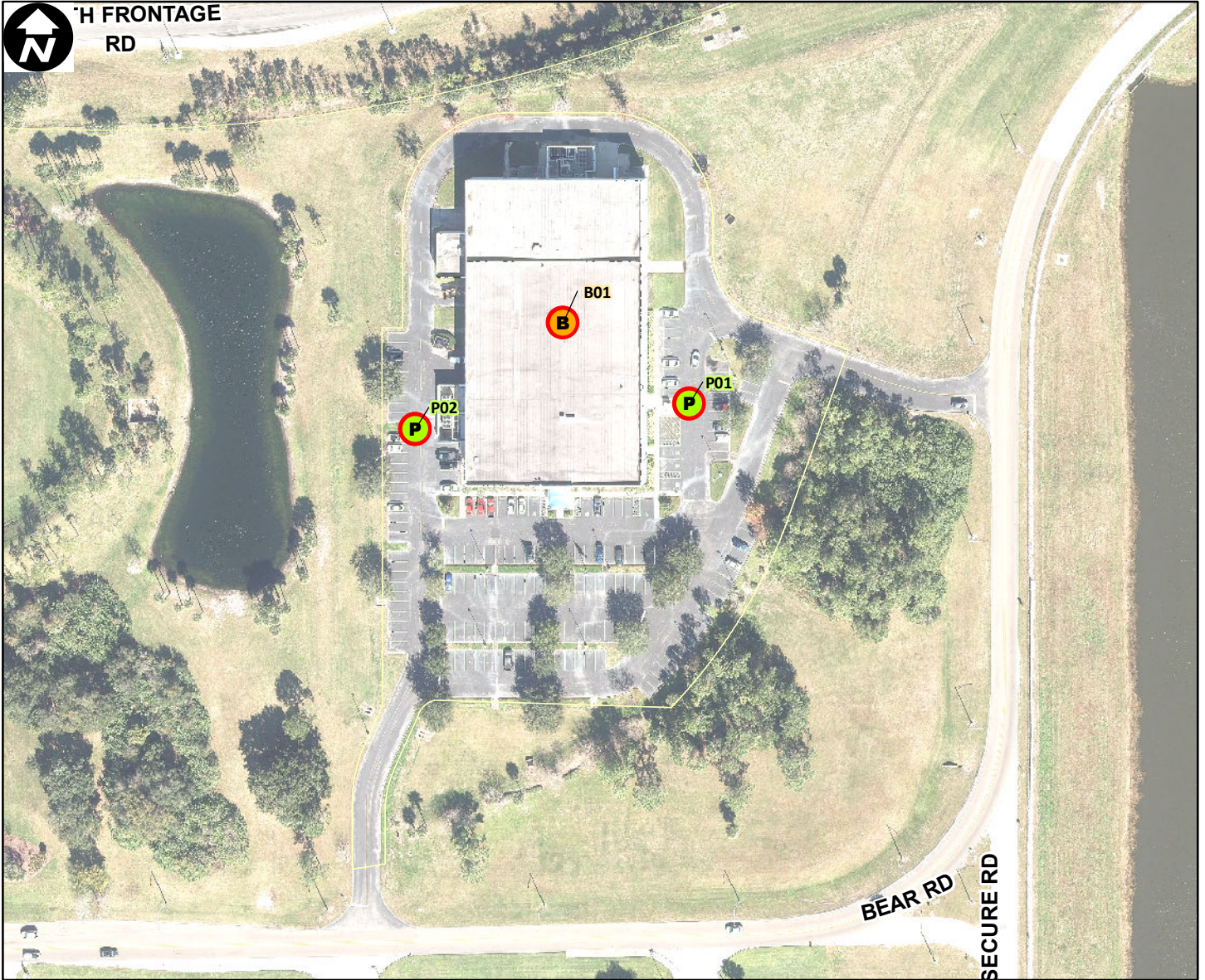


Leasehold (9)




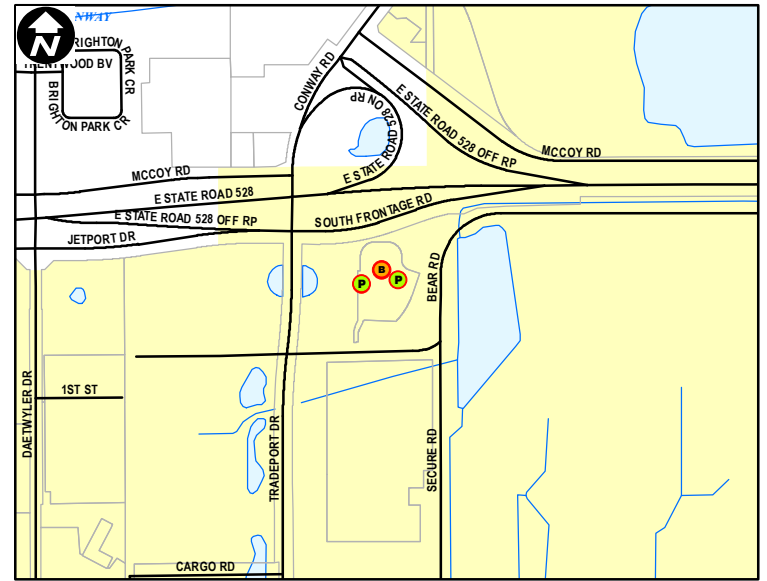
Leasehold (3)



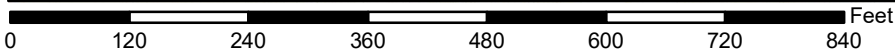
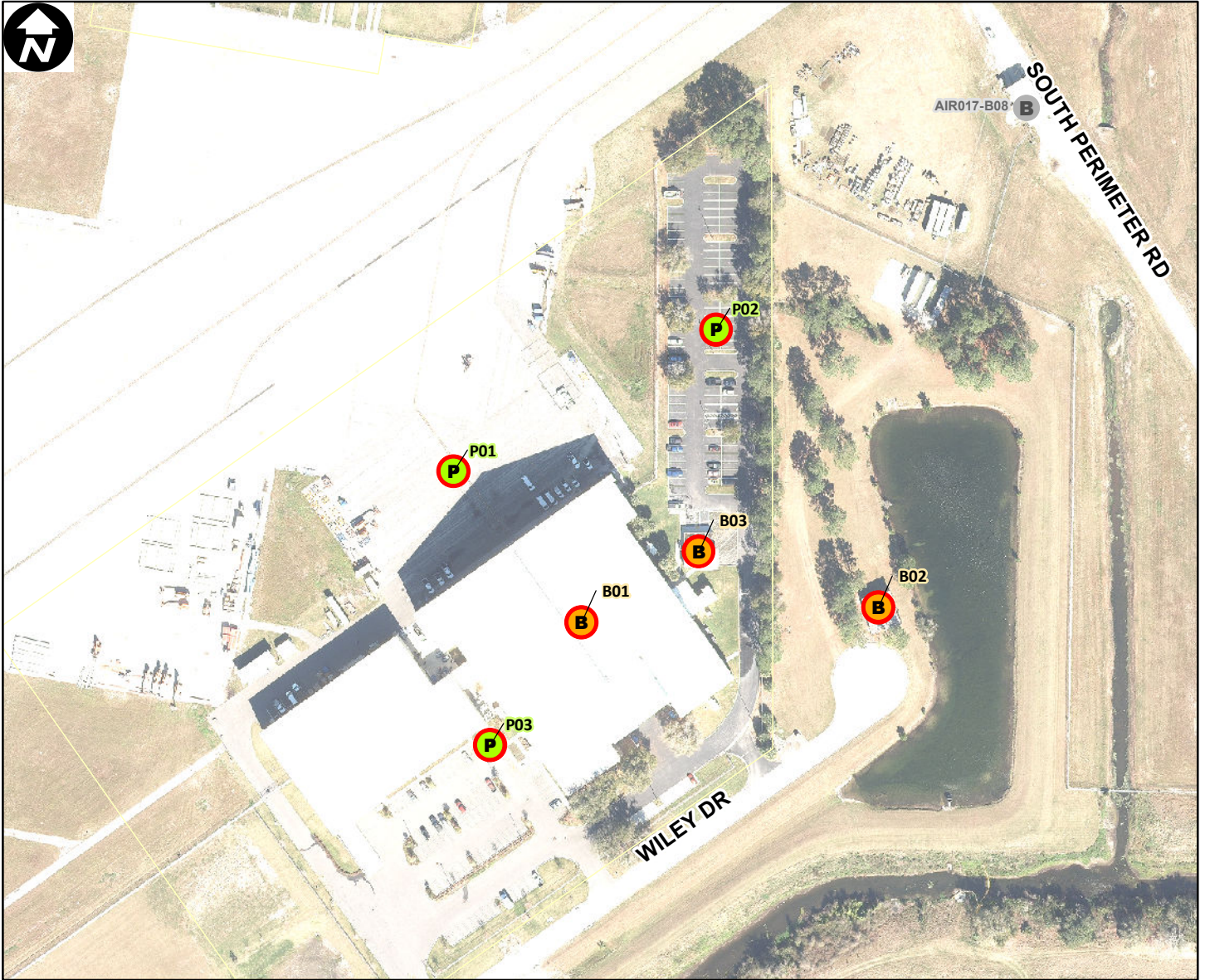


Site Type: **Commercial**  
 Address: **4105 BEAR RD**  
 Parcel ID: **322330000010002**  
 Site Latitude: **28° 26.973' N**  
 Site Longitude: **81° 19.892' W**

- |                            |                            |
|----------------------------|----------------------------|
| <b>Orlando Buildings</b>   | <b>Orlando Parking</b>     |
| <b>B</b> Not Leasehold (0) | <b>P</b> Not Leasehold (0) |
| <b>B</b> Leasehold (1)     | <b>P</b> Leasehold (2)     |







Site Type: **Commercial**


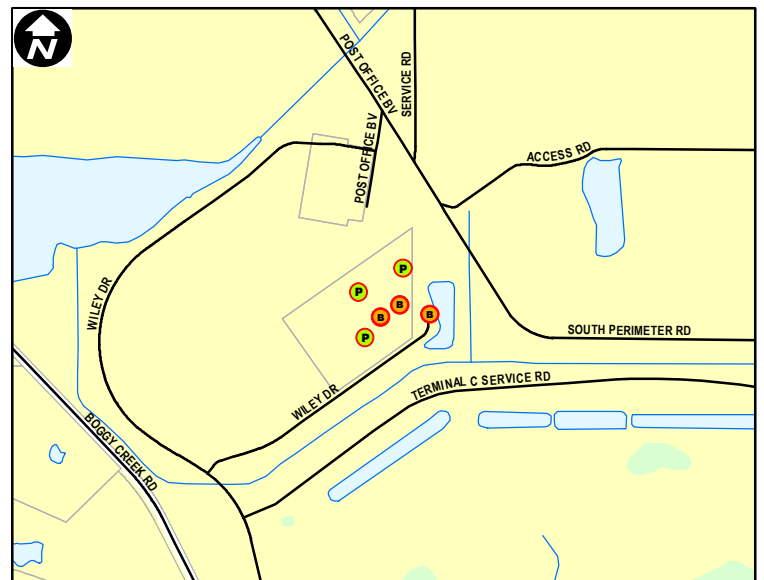
Address: **4170 SOUTH AIRSIDE DR**

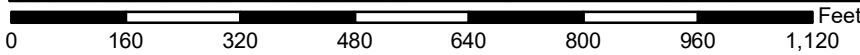
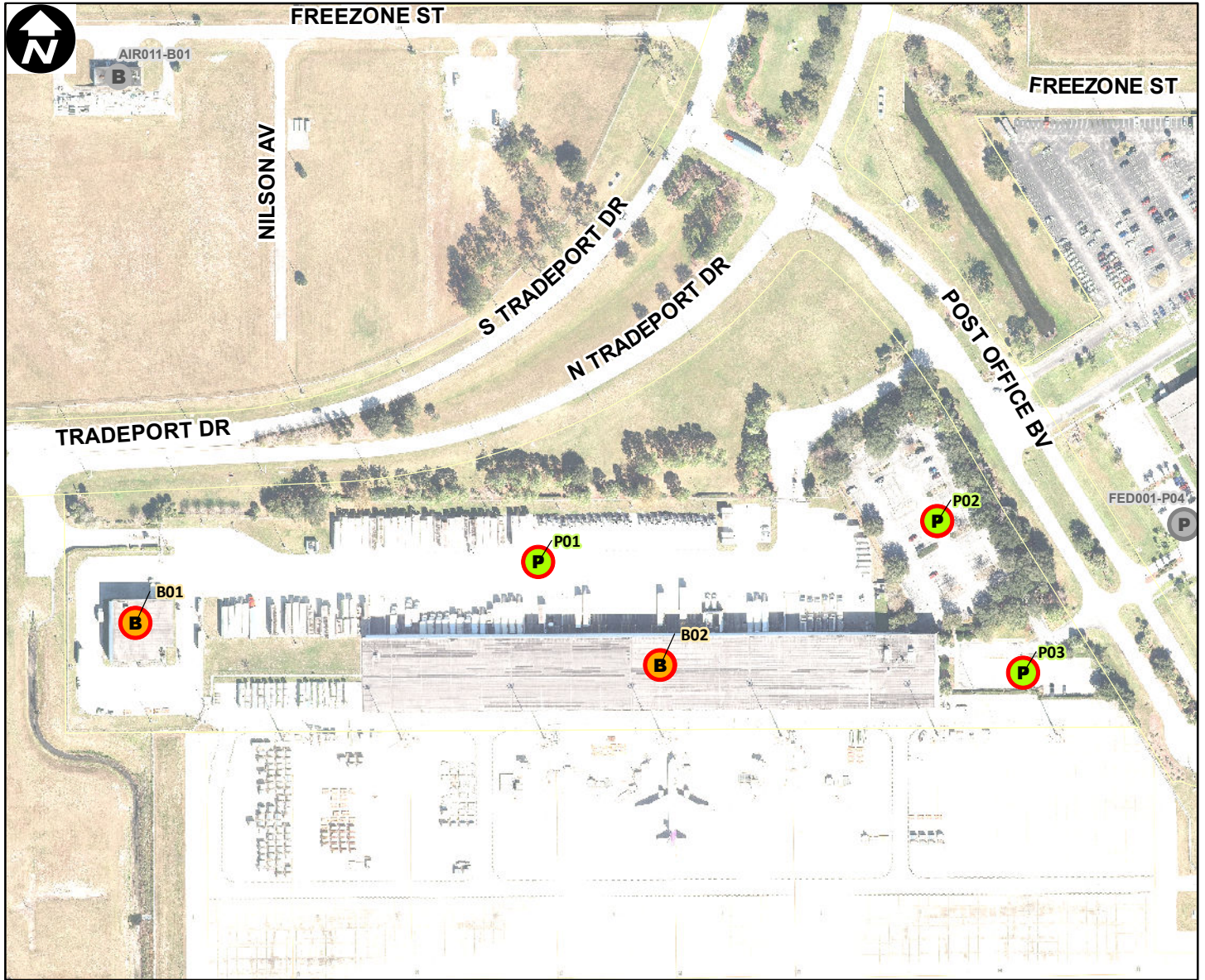
Parcel ID: **082430726810003**

Site Latitude: **28° 24.538' N**

Site Longitude: **81° 19.818' W**

- |                            |                            |
|----------------------------|----------------------------|
| <b>Orlando Buildings</b>   | <b>Orlando Parking</b>     |
| <b>B</b> Not Leasehold (0) | <b>P</b> Not Leasehold (0) |
| <b>B</b> Leasehold (3)     | <b>P</b> Leasehold (3)     |





Site Type: **Commercial**

Address: **10455 TRADEPORT DR**

Parcel ID: **082430726810000**

Site Latitude: **28° 24.954' N**

Site Longitude: **81° 20.117' W**

**Orlando Buildings**

**Orlando Parking**



Not Leasehold (0)




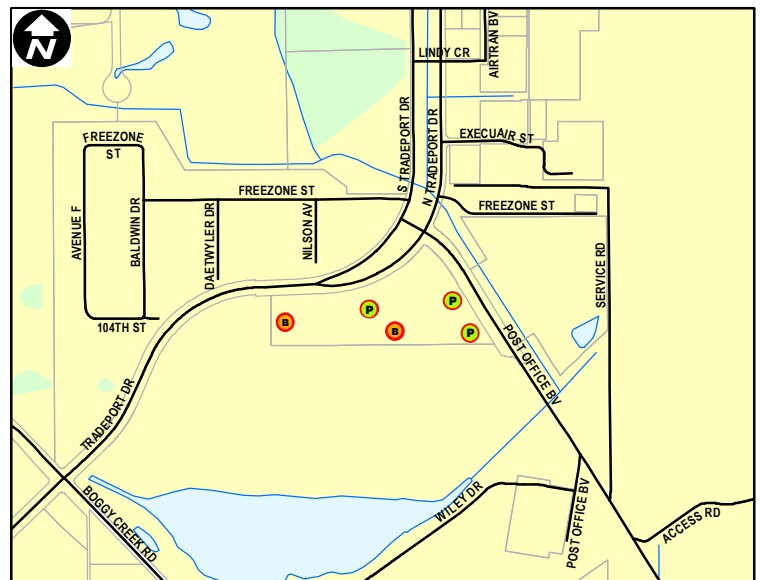
Not Leasehold (0)

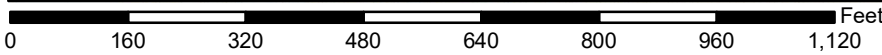


Leasehold (2)



Leasehold (3)





Site Type: **Commercial**

Address: **4600 E COLONIAL DR**

Parcel ID: **292230000016005**


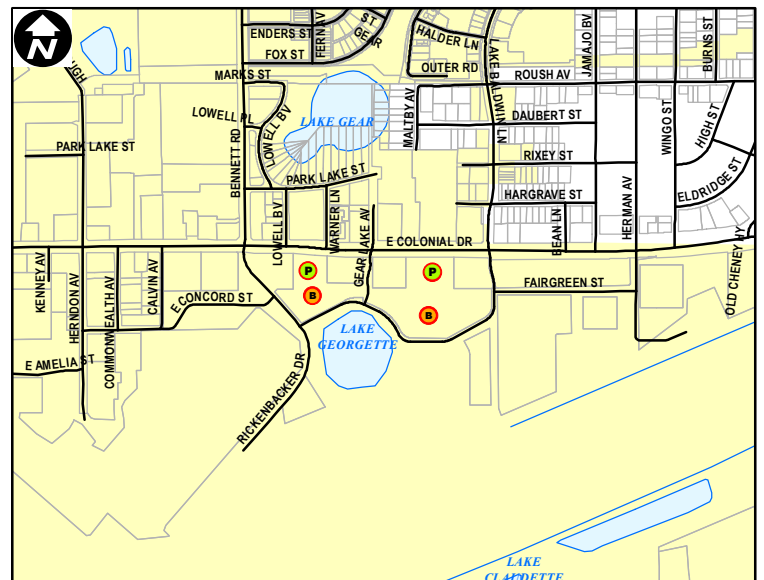
Site Latitude: **28° 33.146' N**

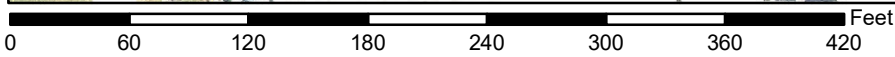
Site Longitude: **81° 19.773' W**

**Orlando Buildings**

**Orlando Parking**

- B** Not Leasehold (0)
- P** Not Leasehold (0)
- B** Leasehold (2)
- P** Leasehold (2)





Site Type: **Commercial**

Address: **8703 AVENUE C**

Parcel ID: **32233000000021**

Site Latitude: **28° 26.409' N**

Site Longitude: **81° 20.159' W**

**Orlando Buildings**

**Orlando Parking**



Not Leasehold (0)




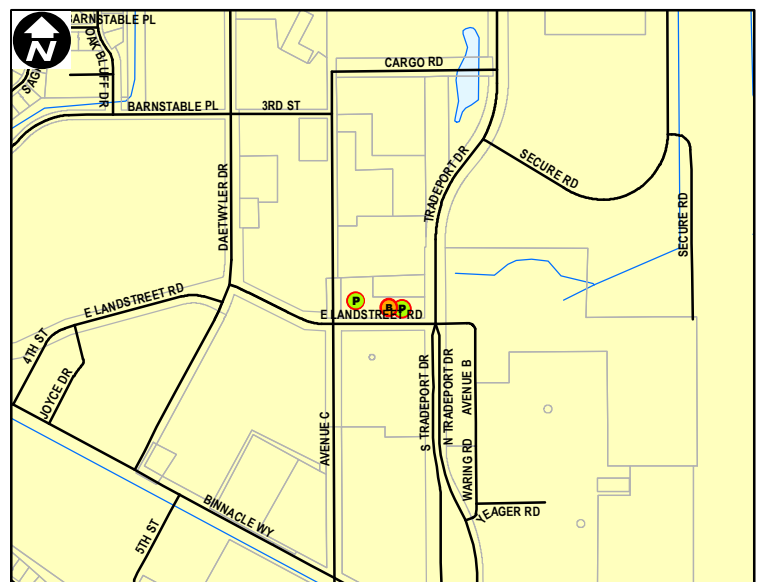
Not Leasehold (0)

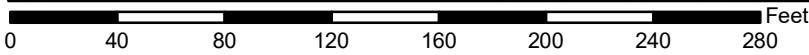
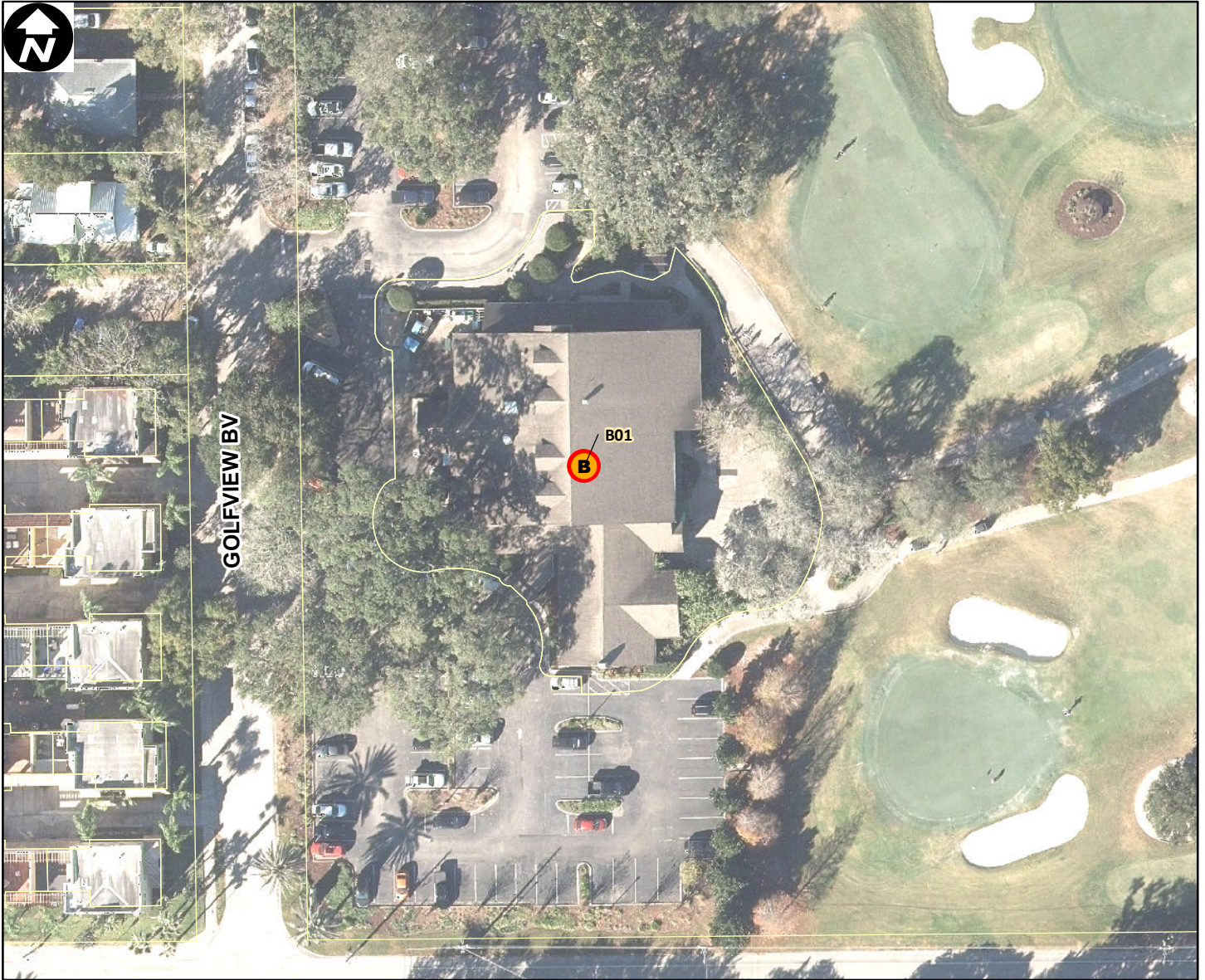


Leasehold (1)



Leasehold (2)





Site Type: **Commercial**

Address: **549 W PAR ST**

Parcel ID: **112229305620077**

Site Latitude: **28° 34.961' N**

Site Longitude: **81° 23.224' W**

**Orlando Buildings**


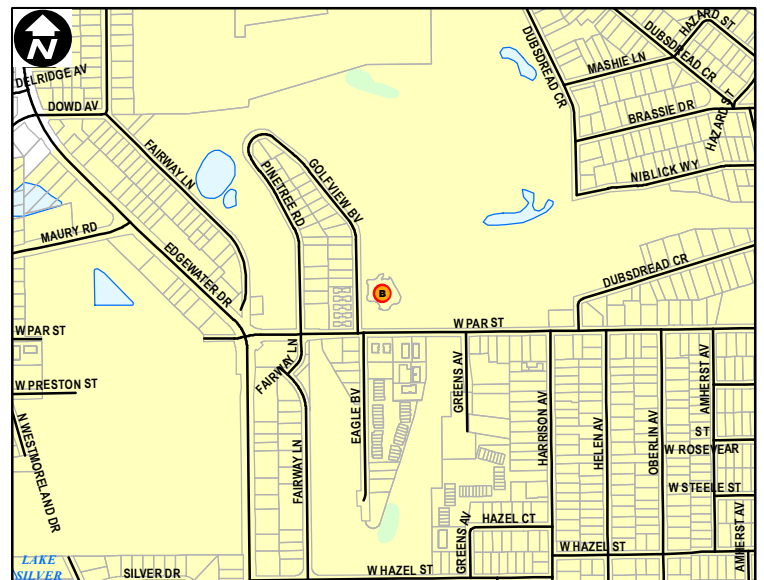
**B** Not Leasehold (0)

**B** Leasehold (1)

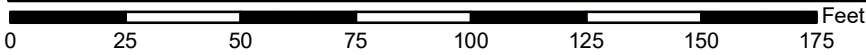
**Orlando Parking**

**P** Not Leasehold (0)

**P** Leasehold (0)



Orlando City Limits



Site Type: **Commercial**


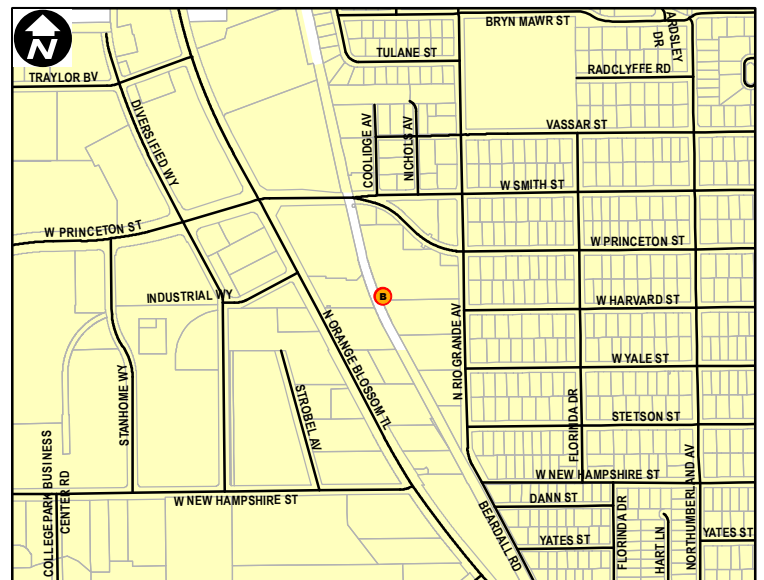
Address: **2110 N RIO GRANDE AV**


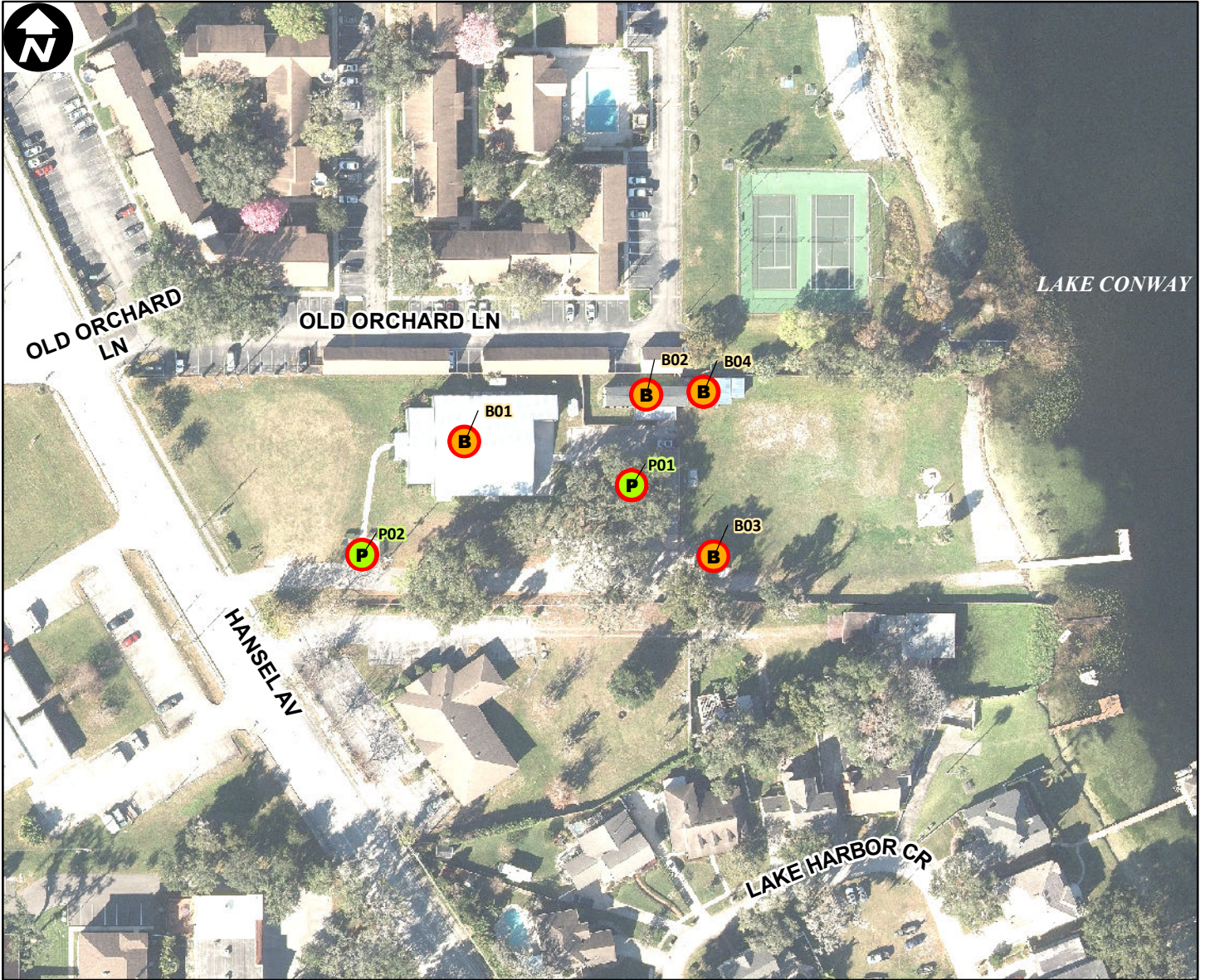
Parcel ID: **29221500000052**

Site Latitude: **28° 34.219' N**

Site Longitude: **81° 24.189' W**

- | Orlando Buildings          | Orlando Parking            |
|----------------------------|----------------------------|
| <b>B</b> Not Leasehold (0) | <b>P</b> Not Leasehold (0) |
| <b>B</b> Leasehold (1)     | <b>P</b> Leasehold (0)     |





Site Type: **Commercial**

Address: **HANSEL AVENUE (5505)**

Parcel ID: **242329733200011**

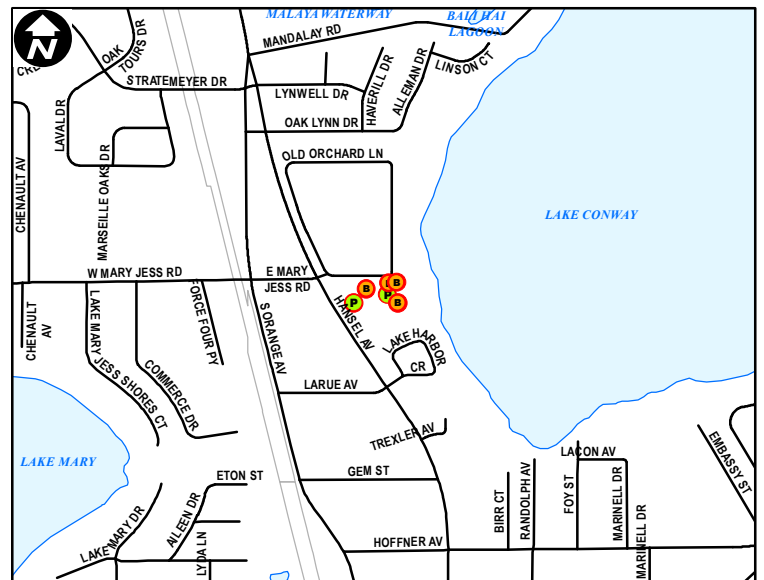
Site Latitude: **28° 28.792' N**

Site Longitude: **81° 22.151' W**

**Orlando Buildings**

**Orlando Parking**

- B** Not Leasehold (0)
- P** Not Leasehold (0)
- B** Leasehold (4)
- P** Leasehold (2)





Site Type: **Commercial**

Address: **1220 E SOUTH ST**

Parcel ID: **362229000010002**

Site Latitude: **28° 32.271' N**

Site Longitude: **81° 21.790' W**

**Orlando Buildings**

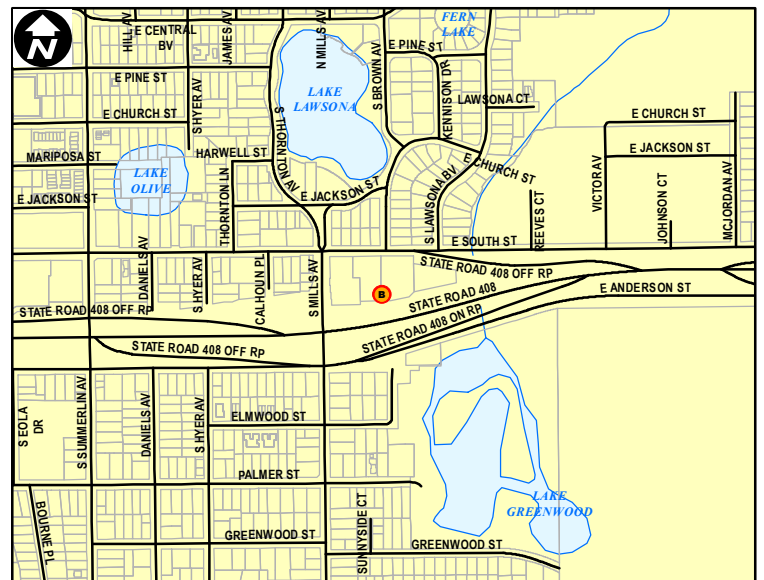
**B** Not Leasehold (0)

**B** Leasehold (1)

**Orlando Parking**

**P** Not Leasehold (0)

**P** Leasehold (0)



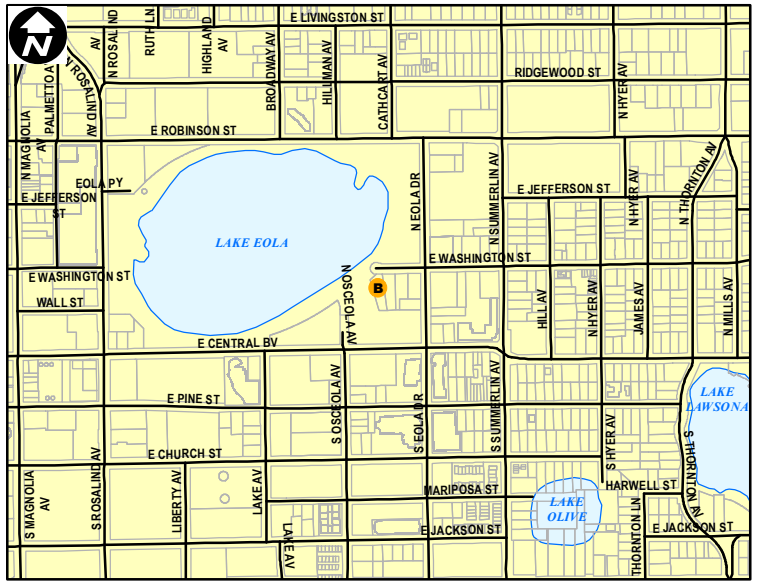




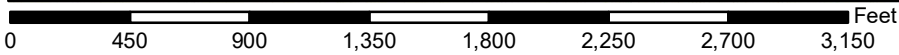
0 40 80 120 160 200 240 280 Feet

Site Type: **Commercial**  
 Address: **512 E WASHINGTON ST**  
 Parcel ID: **252229442400030**  
 Site Latitude: **28° 32.593' N**  
 Site Longitude: **81° 22.246' W**

**Orlando Buildings**      **Orlando Parking**  
● Not Leasehold (1)      ● Not Leasehold (0)  
● Leasehold (0)              ● Leasehold (0)



0 0.1 0.2 0.3 0.4 Miles



Site Type: **Commercial**


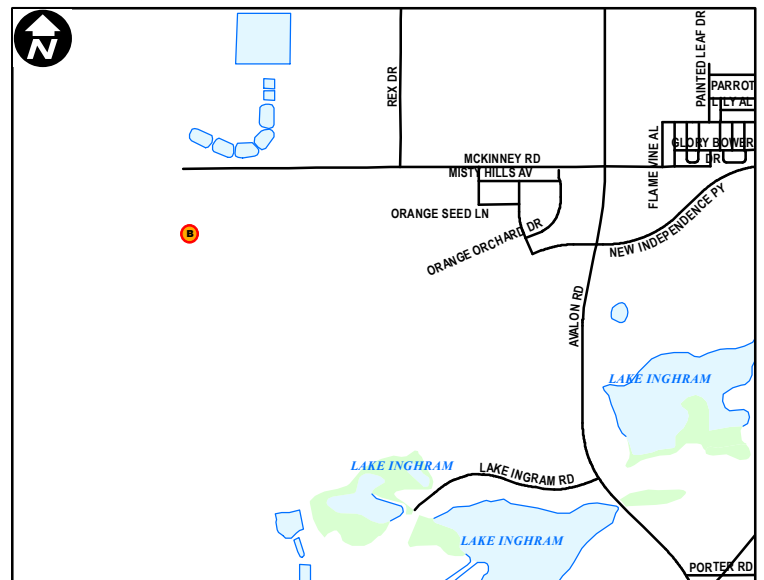
Address: **MCKINNEY ROAD (17974)**

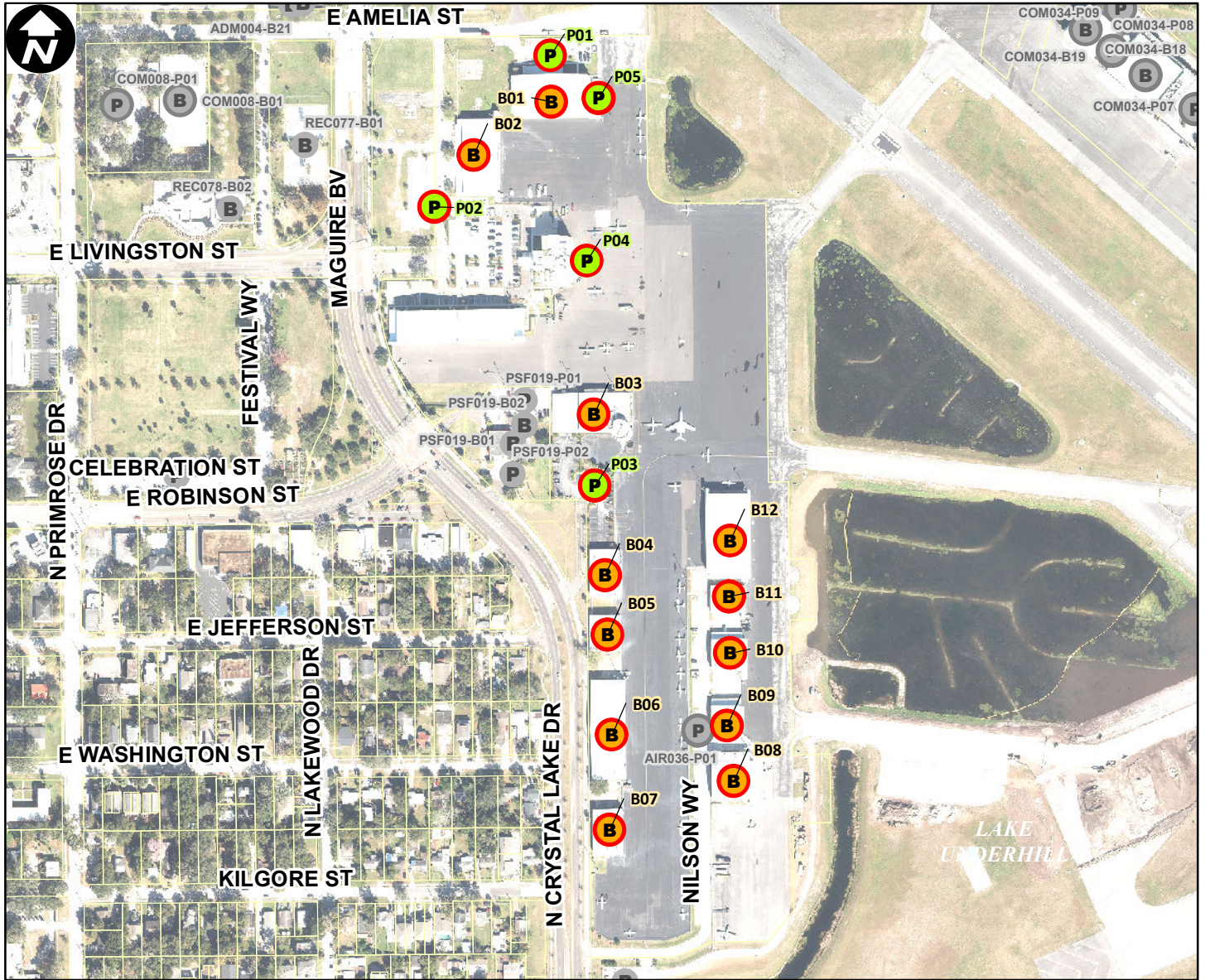
Parcel ID: **192327000000006**

Site Latitude: **28° 28.174' N**

Site Longitude: **81° 38.932' W**

- |                            |                            |
|----------------------------|----------------------------|
| <b>Orlando Buildings</b>   | <b>Orlando Parking</b>     |
| <b>B</b> Not Leasehold (0) | <b>P</b> Not Leasehold (0) |
| <b>B</b> Leasehold (1)     | <b>P</b> Leasehold (0)     |





Site Type: **Commercial**

Address: **83 NILSON WAY**

Parcel ID: **29223000010035**

Site Latitude: **28° 32.794' N**

Site Longitude: **81° 20.607' W**

**Orlando Buildings**

**Orlando Parking**



Not Leasehold (0)



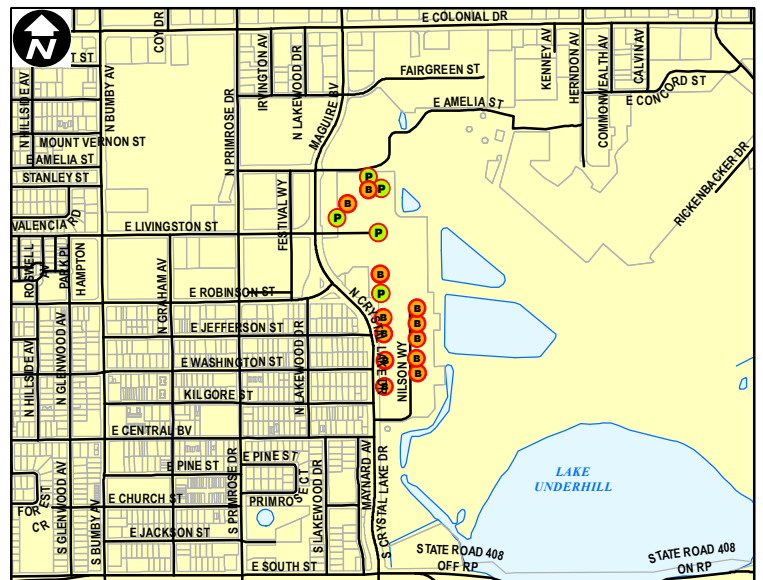
Not Leasehold (0)

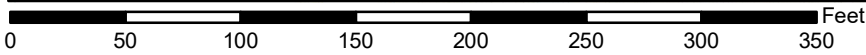


Leasehold (12)



Leasehold (5)





Site Type: **Commercial**

Address: **4022 E COLONIAL DR**

Parcel ID: **302229000010046**


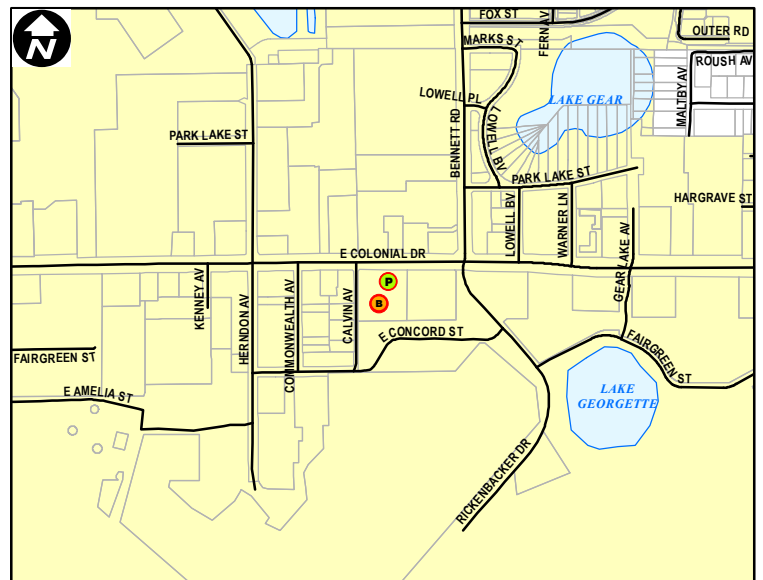
Site Latitude: **28° 33.174' N**

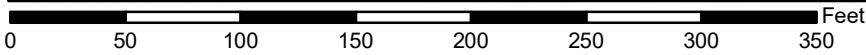
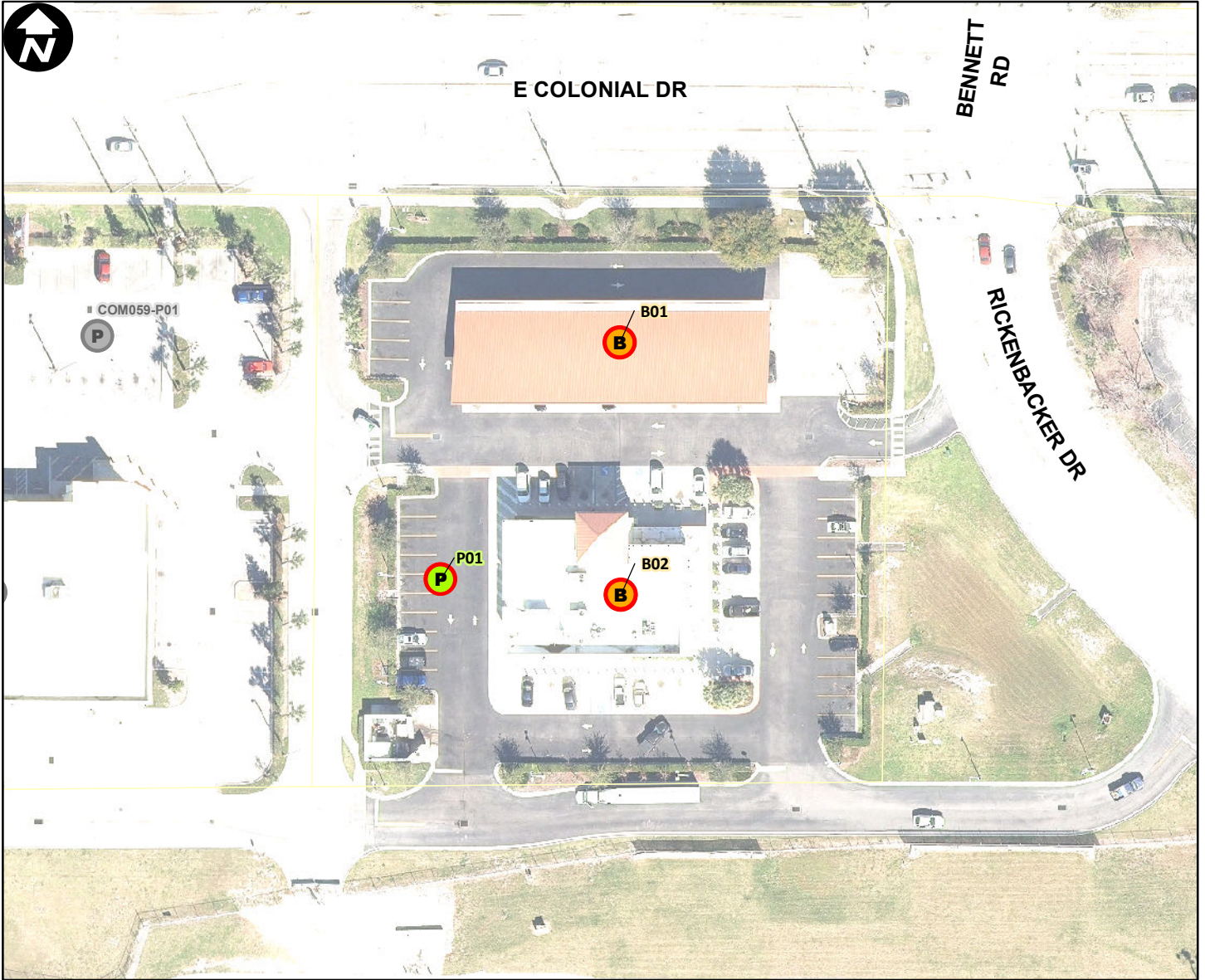
Site Longitude: **81° 20.099' W**

**Orlando Buildings**

**Orlando Parking**

- B** Not Leasehold (0)
- P** Not Leasehold (0)
- B** Leasehold (1)
- P** Leasehold (1)





Site Type: **Commercial**

Address: **4100 E COLONIAL DR**

Parcel ID: **302229000010047**


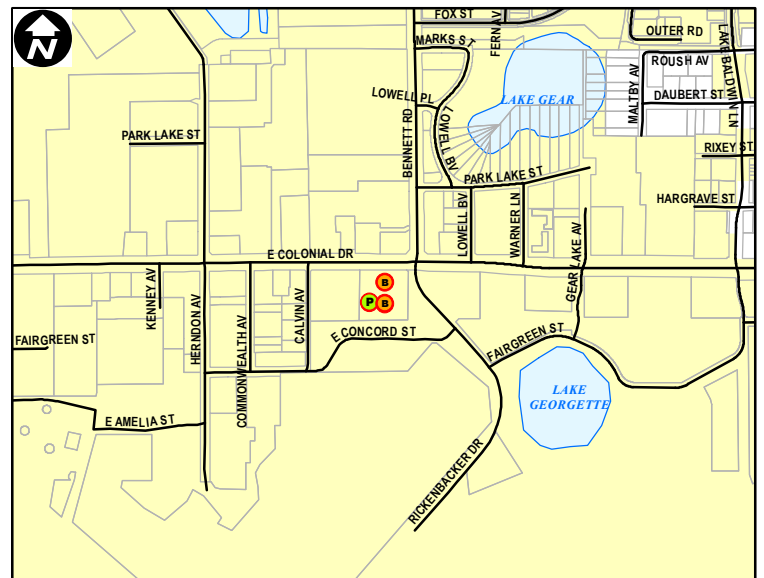
Site Latitude: **28° 33.174' N**


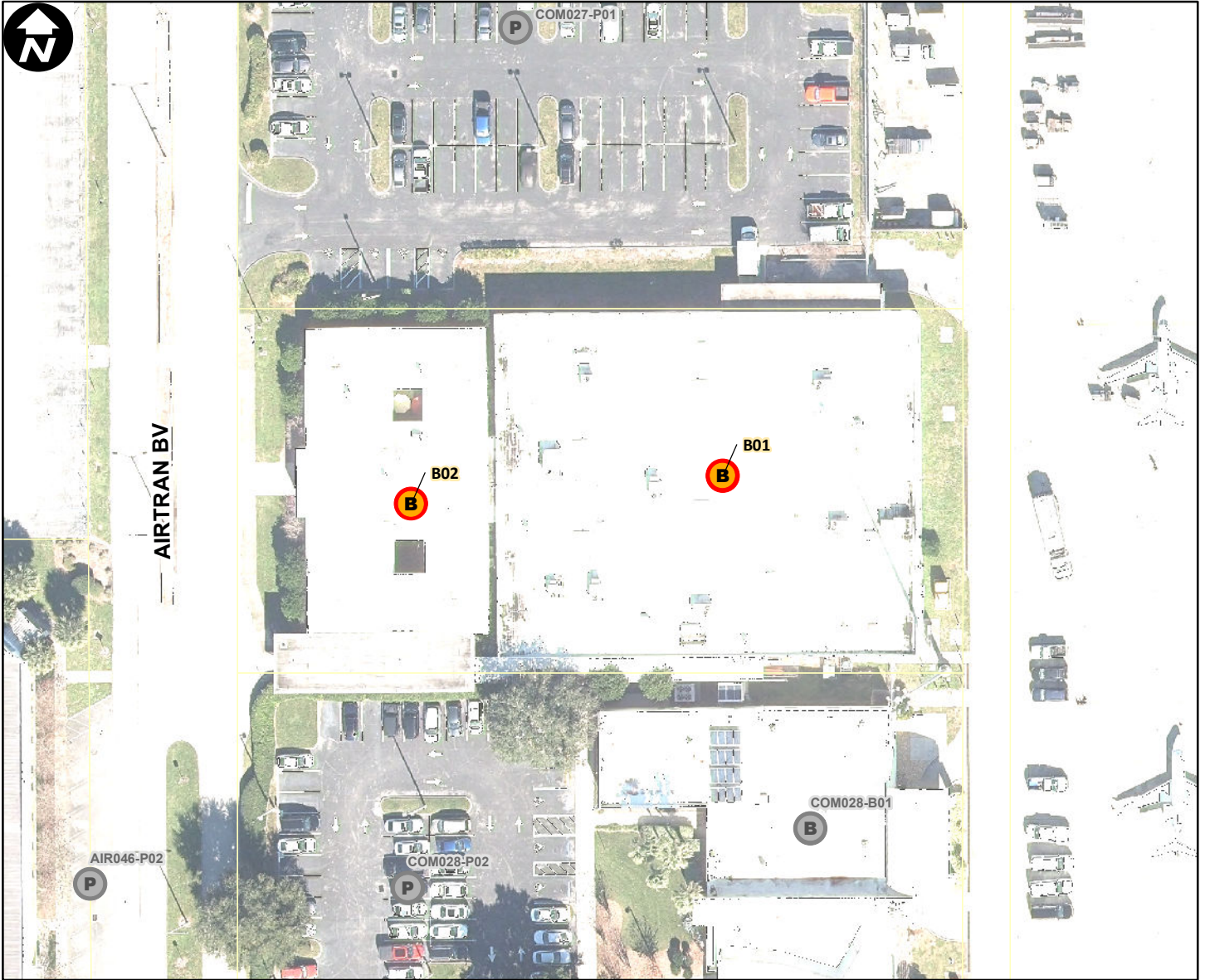
Site Longitude: **81° 20.043' W**

**Orlando Buildings**

**Orlando Parking**

- B** Not Leasehold (0)
- P** Not Leasehold (0)
- B** Leasehold (2)
- P** Leasehold (1)





Site Type: **Commercial**

Address: **LINDY CIR**

Parcel ID: **052430853610019**

Site Latitude: **28° 25.336' N**

Site Longitude: **81° 19.930' W**

**Orlando Buildings**

**Orlando Parking**



Not Leasehold (0)




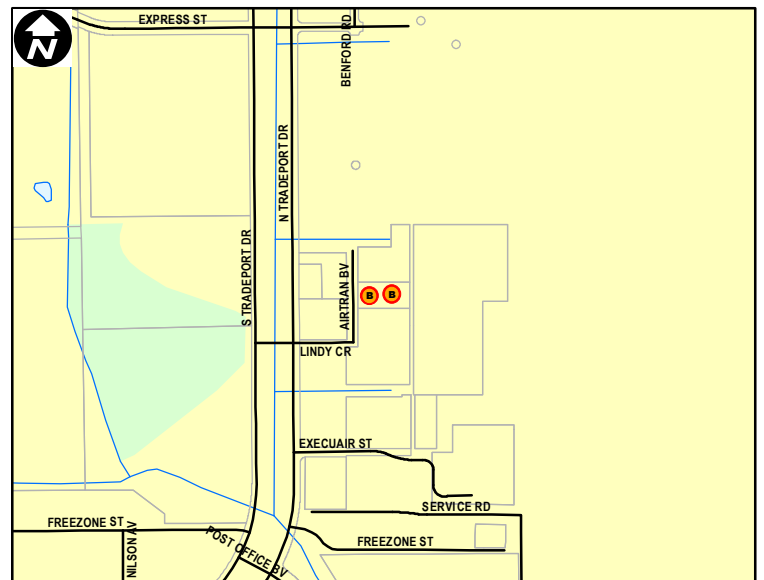
Not Leasehold (0)

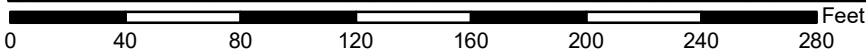



Leasehold (2)



Leasehold (0)





Site Type: **Education**


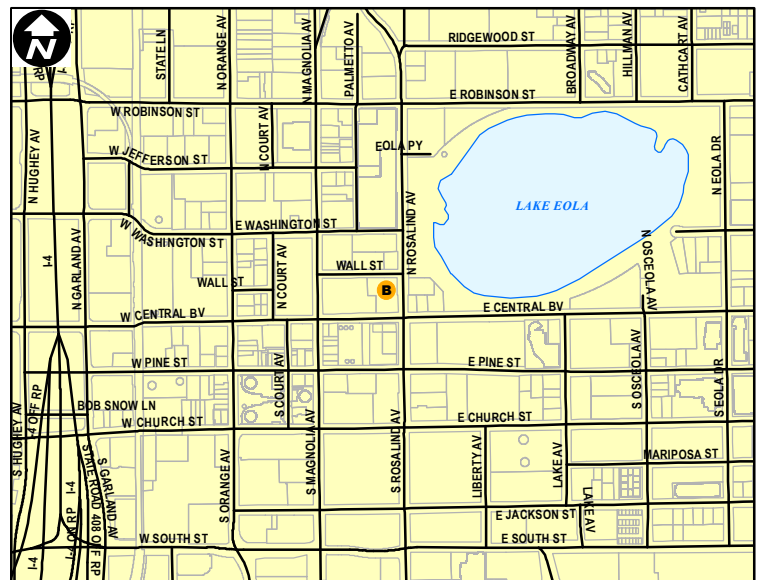
Address: **101 E CENTRAL BV**

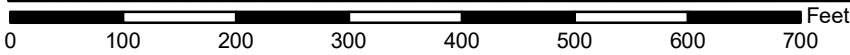
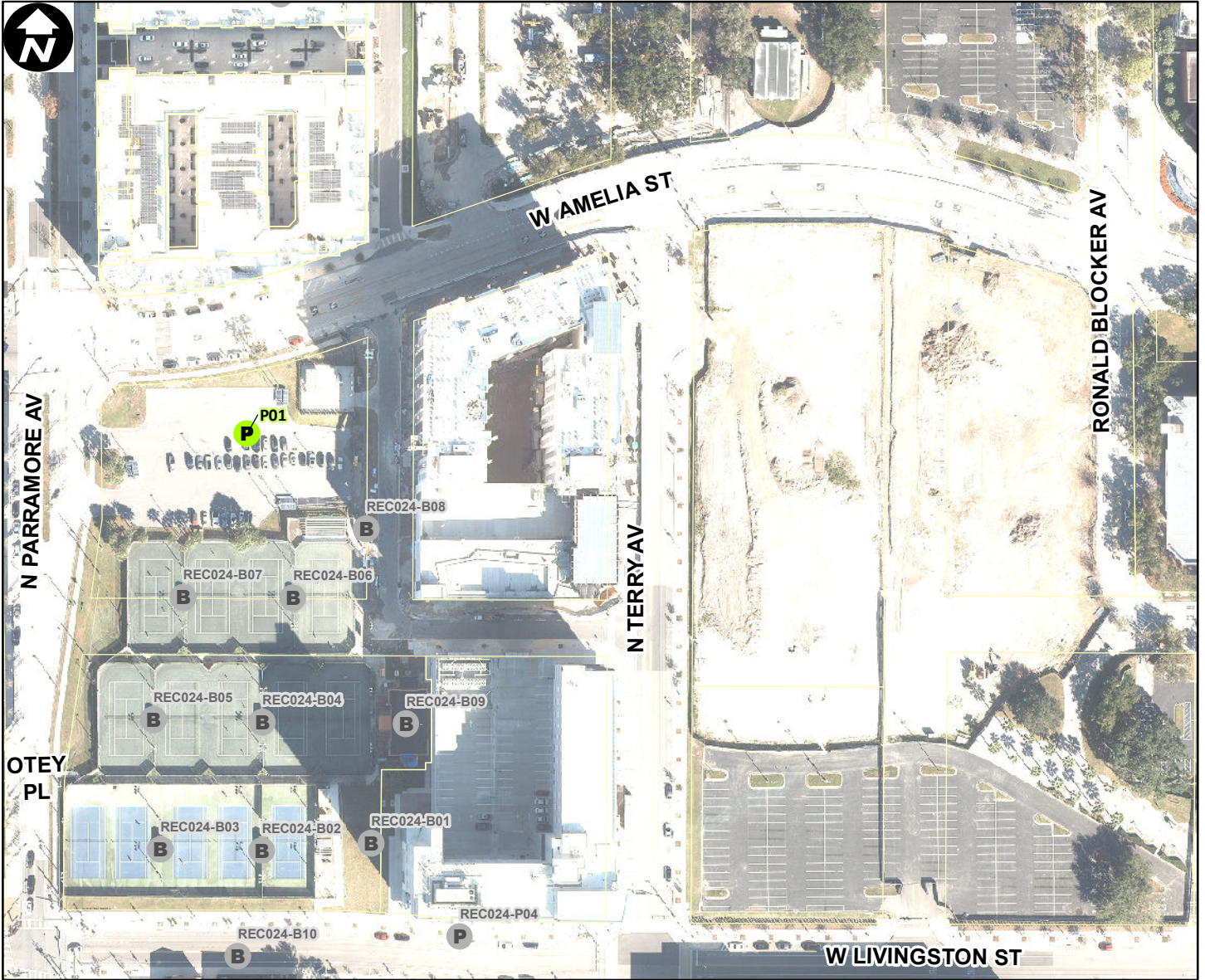
Parcel ID: **252229314004011**

Site Latitude: **28° 32.554' N**

Site Longitude: **81° 22.574' W**

- | Orlando Buildings          | Orlando Parking            |
|----------------------------|----------------------------|
| <b>B</b> Not Leasehold (1) | <b>P</b> Not Leasehold (0) |
| <b>B</b> Leasehold (0)     | <b>P</b> Leasehold (0)     |





Site Type: **Education**

Address: **AMELIA (600 W)**

Parcel ID: **262229632600010**


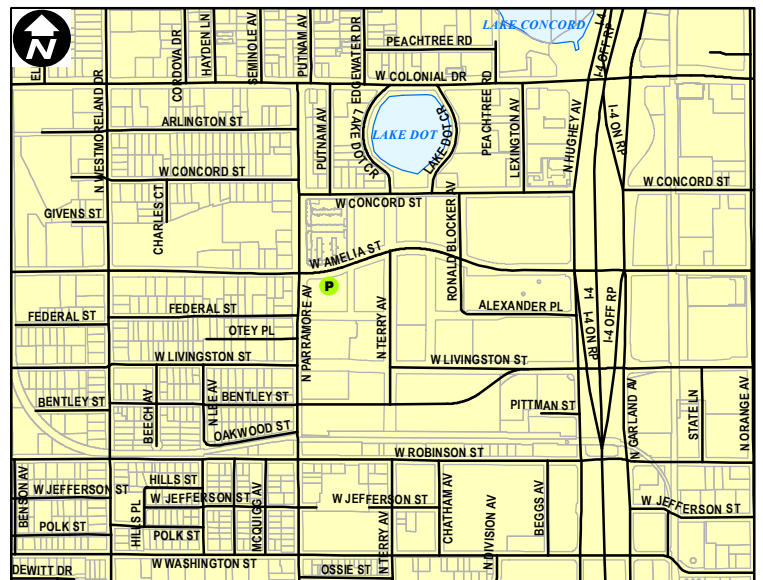
Site Latitude: **28° 32.933' N**

Site Longitude: **81° 23.214' W**

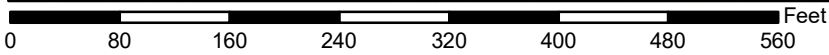
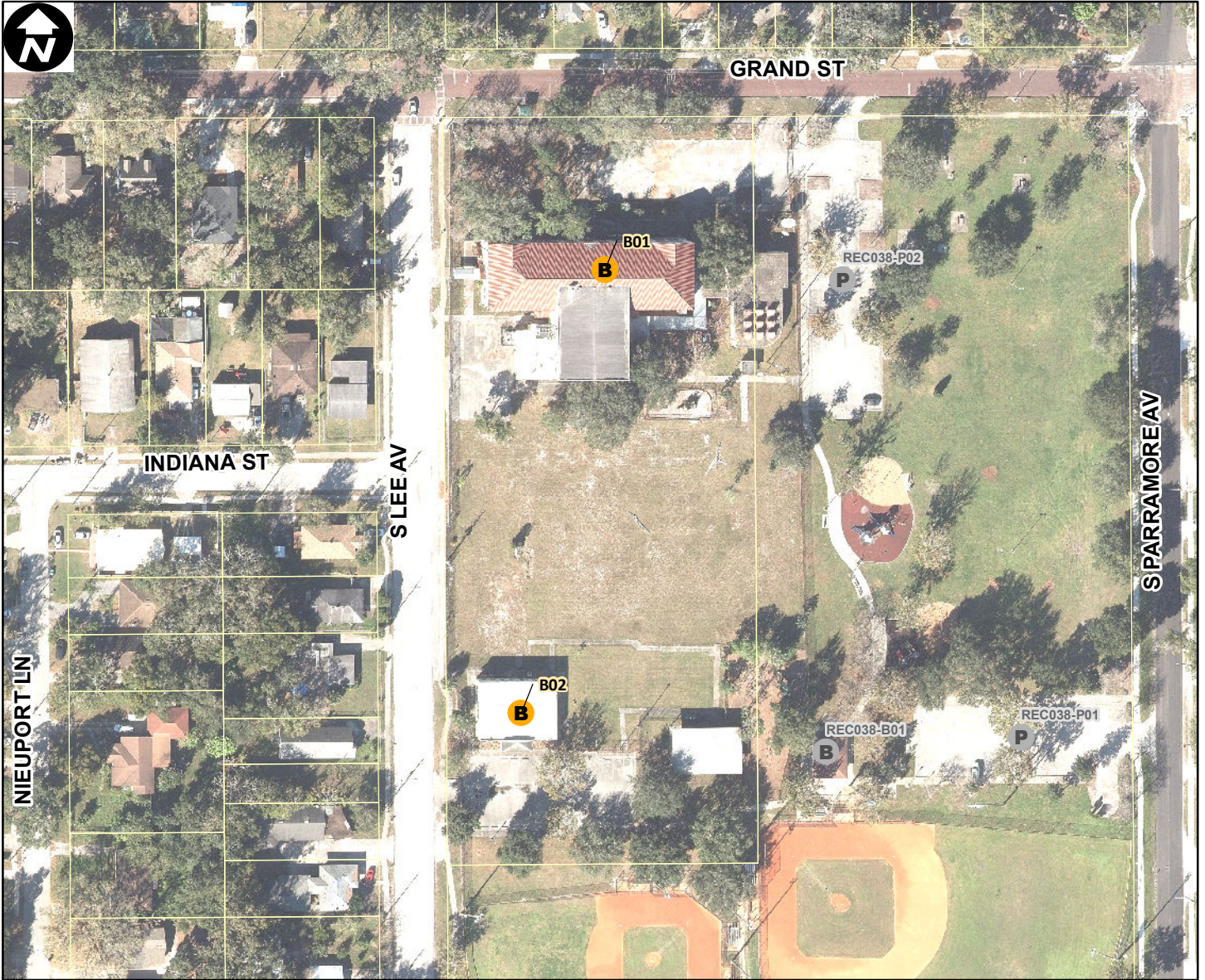
**Orlando Buildings**

**Orlando Parking**

- B** Not Leasehold (0)
- P** Not Leasehold (1)
- B** Leasehold (0)
- P** Leasehold (0)







Site Type: **Education**

Address: **1399 S LEE AV**

Parcel ID: **352229632400210**

Site Latitude: **28° 31.532' N**

Site Longitude: **81° 23.423' W**

**Orlando Buildings**


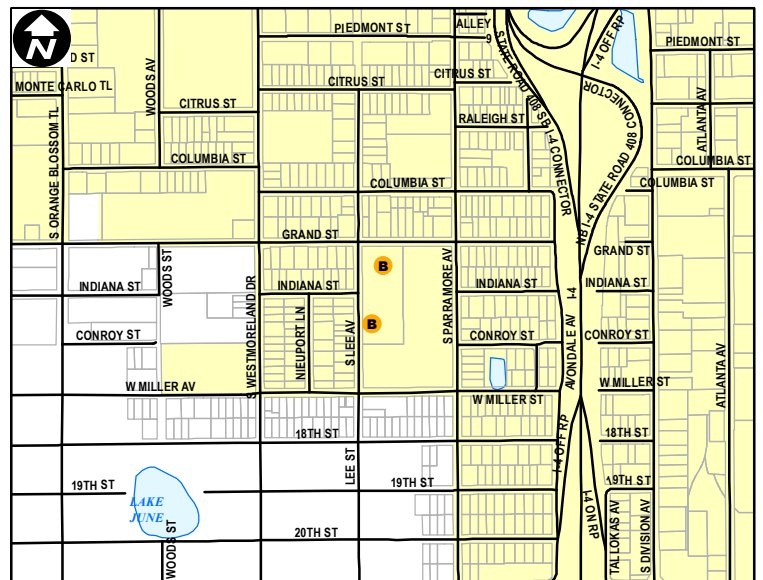
**B** Not Leasehold (2)

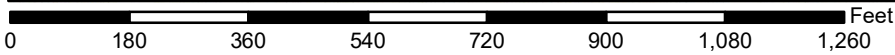
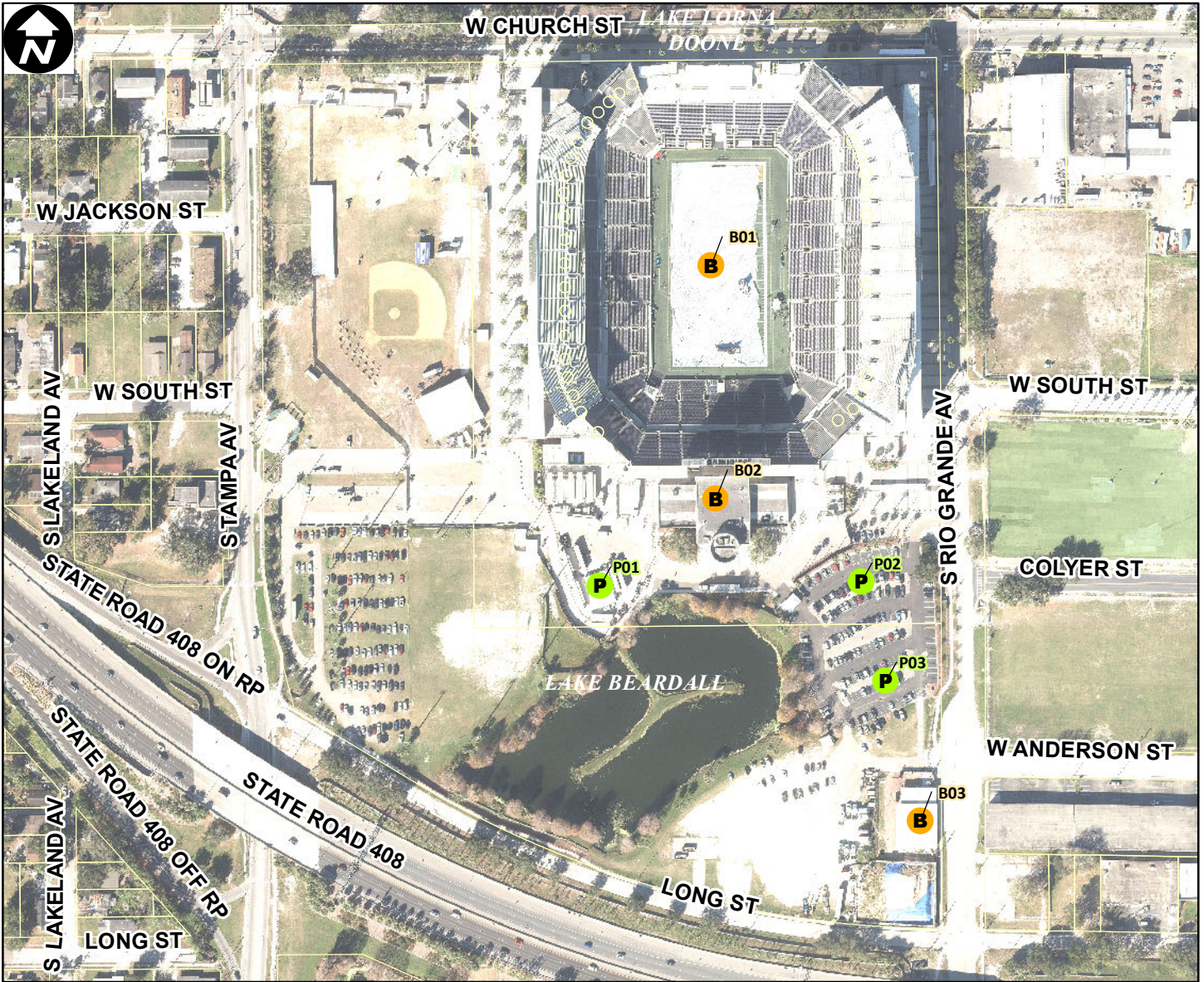
**B** Leasehold (0)

**Orlando Parking**

**P** Not Leasehold (0)

**P** Leasehold (0)





Site Type: **Entertainment**

Address: **1610 W CHURCH ST**

Parcel ID: **272229134900010**

Site Latitude: **28° 32.284' N**

Site Longitude: **81° 24.199' W**

**Orlando Buildings**

**Orlando Parking**



Not Leasehold (3)




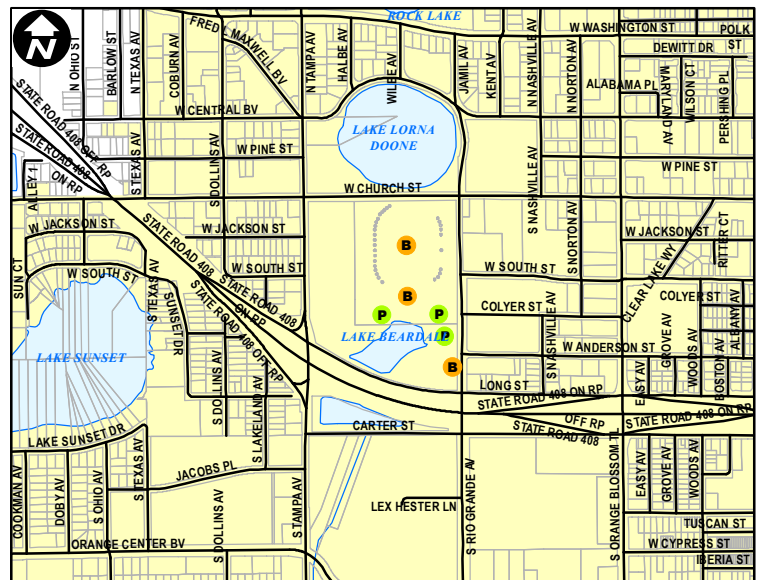
Not Leasehold (3)

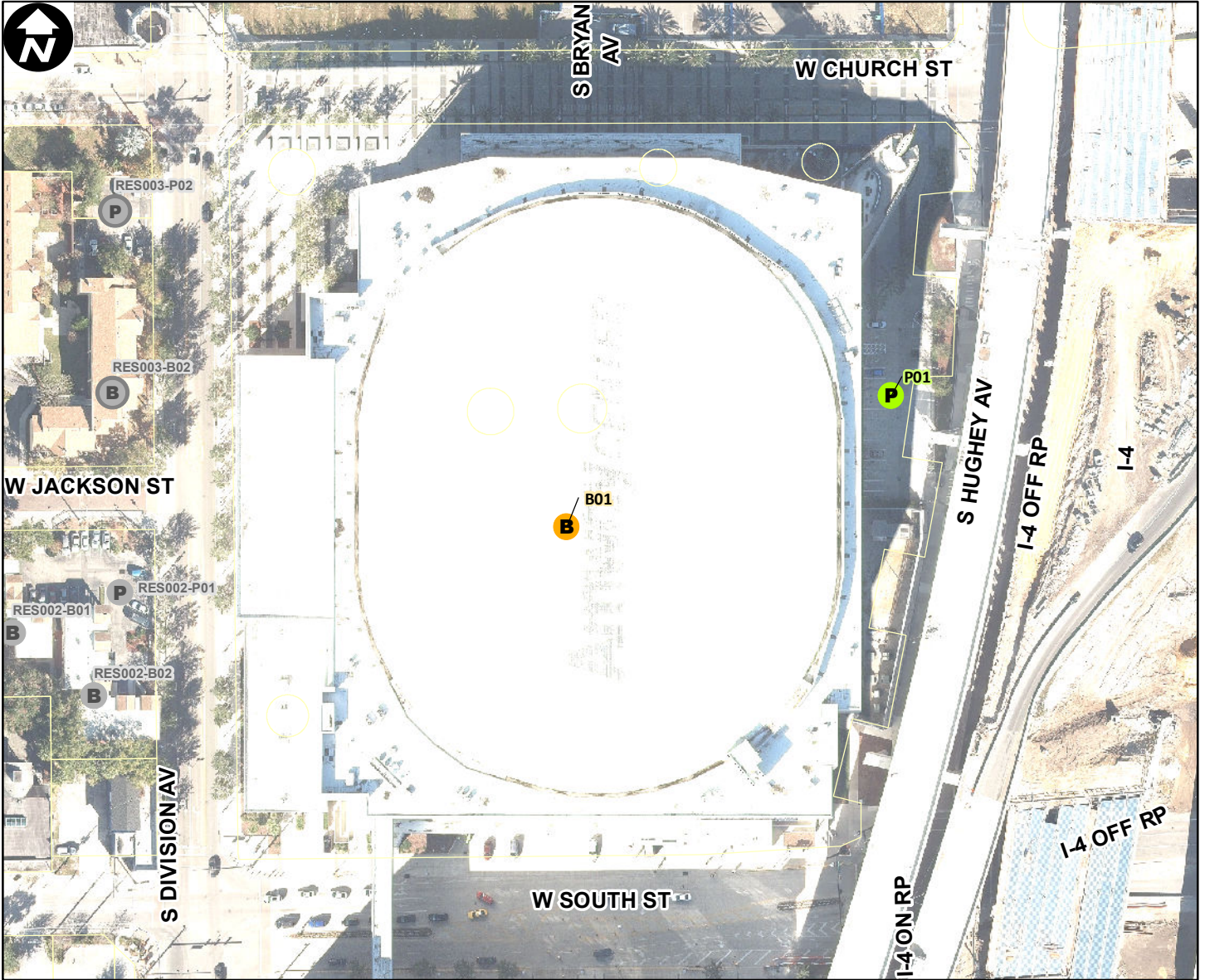


Leasehold (0)



Leasehold (0)





Site Type: **Entertainment**

Address: **400 W CHURCH ST**

Parcel ID: **262229630501000**

Site Latitude: **28° 32.358' N**

Site Longitude: **81° 23.037' W**

**Orlando Buildings**

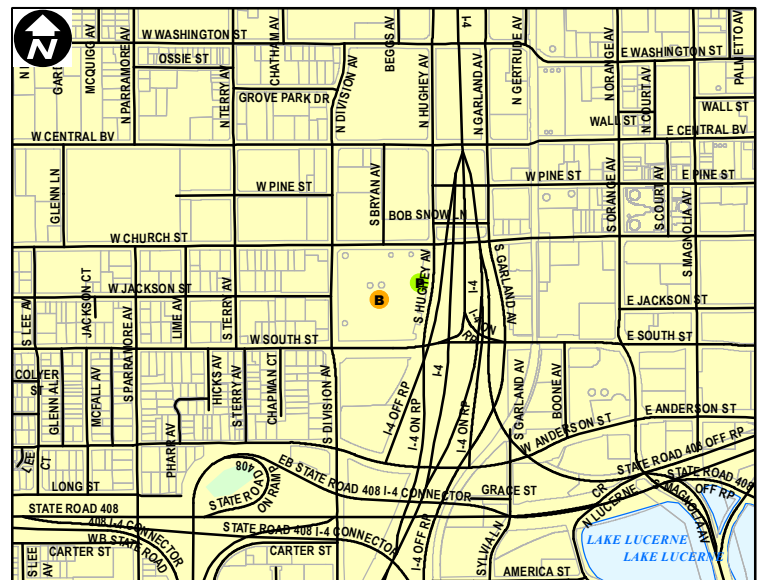
**B** Not Leasehold (1)

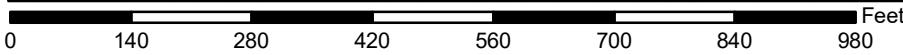
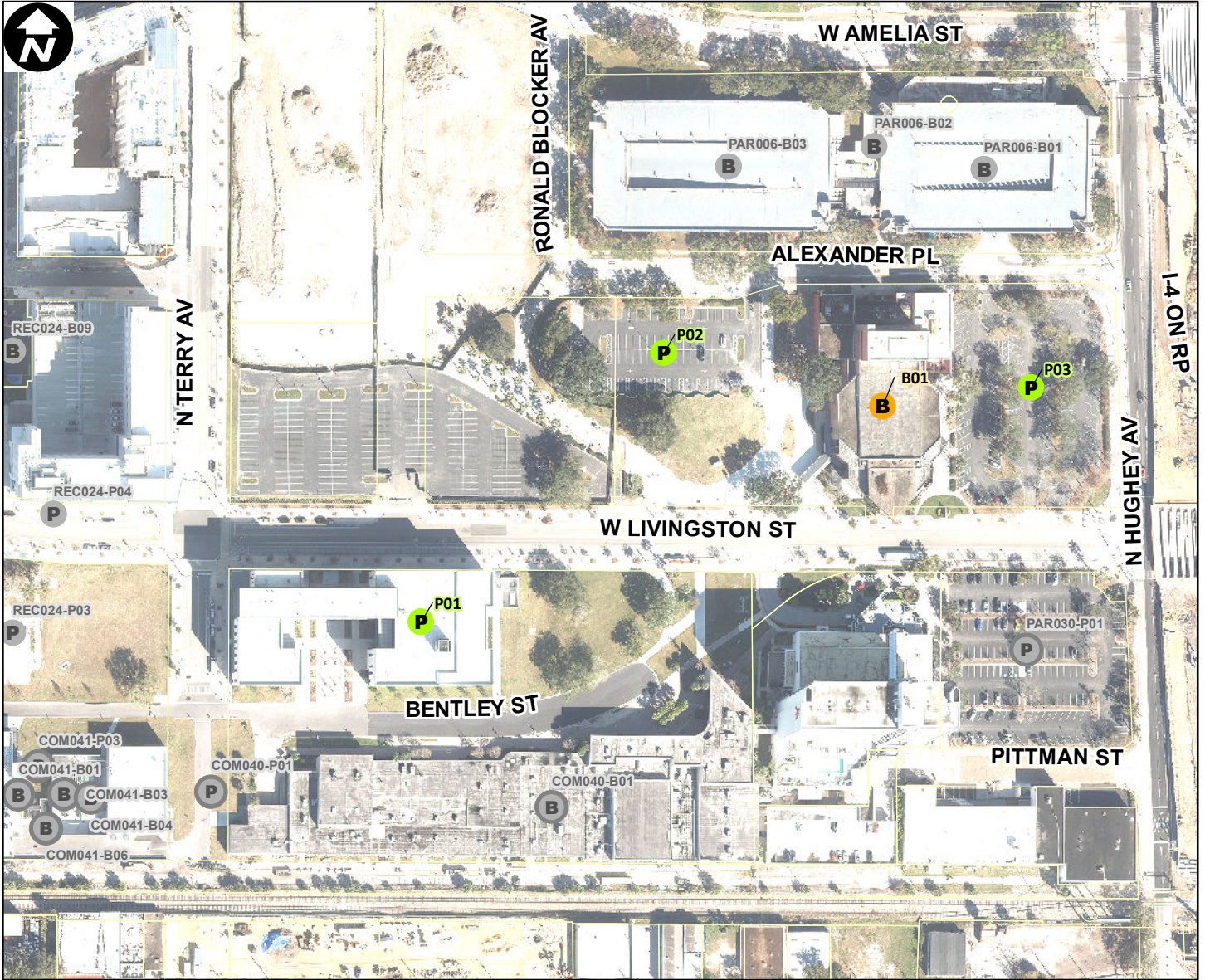
**B** Leasehold (0)

**Orlando Parking**

**P** Not Leasehold (1)

**P** Leasehold (0)





Site Type: **Entertainment**

Address: **LIVINGSTON STREET (401 W)**

Parcel ID: **262229075800010**

Site Latitude: **28° 32.862' N**

Site Longitude: **81° 23.129' W**

**Orlando Buildings**

**Orlando Parking**



Not Leasehold (1)




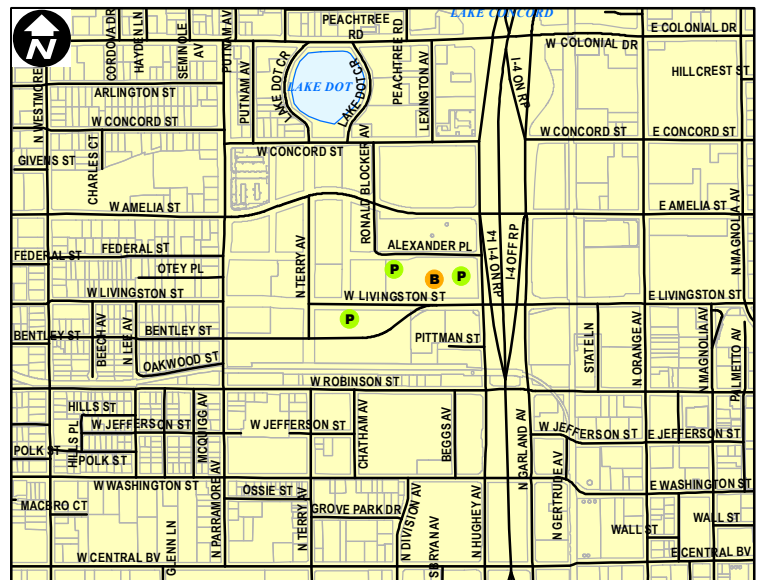
Not Leasehold (3)

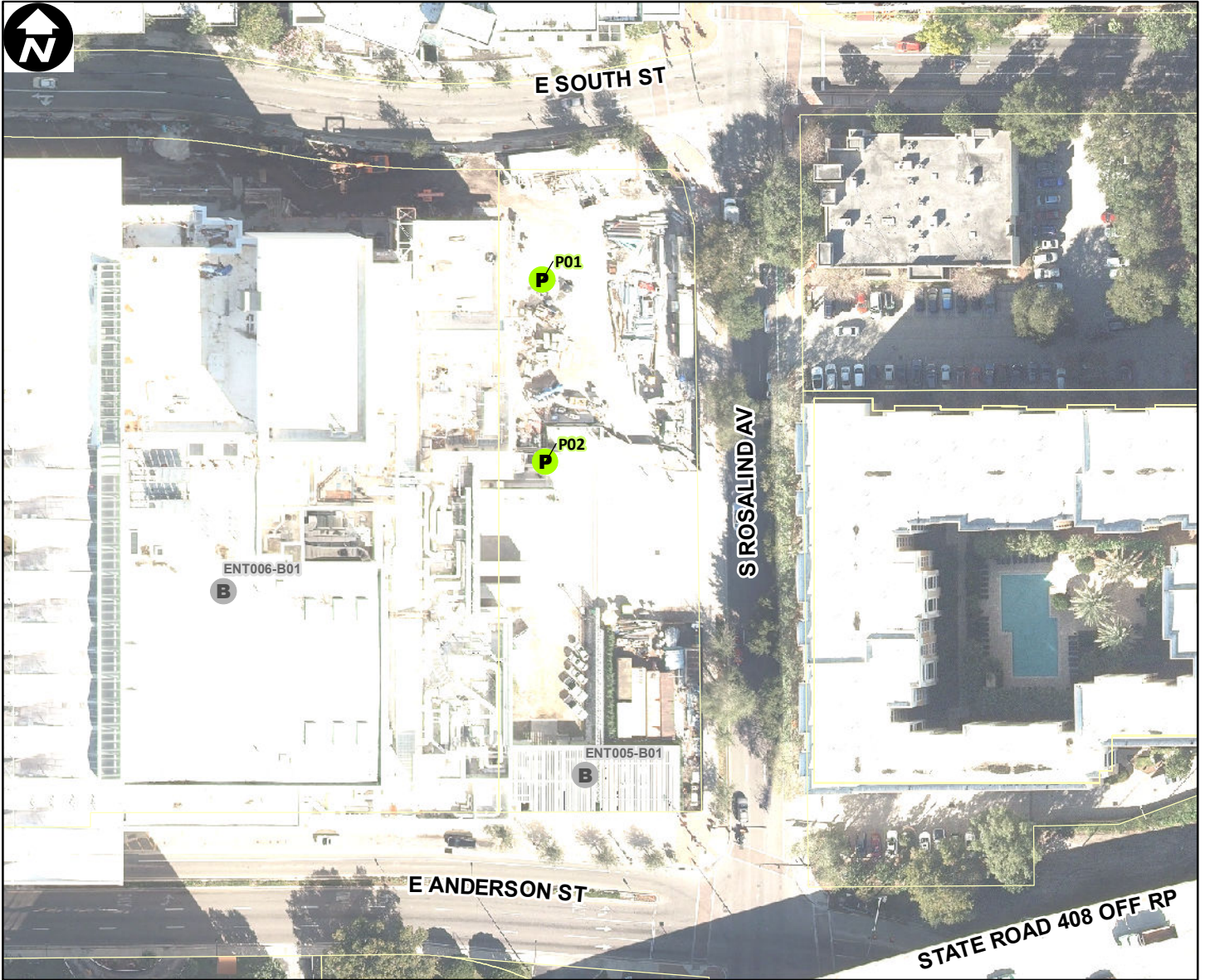


Leasehold (0)



Leasehold (0)





Site Type: **Entertainment**

Address: **445 S MAGNOLIA AVE**

Parcel ID: **352229555005000**

Site Latitude: **28° 32.264' N**

Site Longitude: **81° 22.566' W**

**Orlando Buildings**

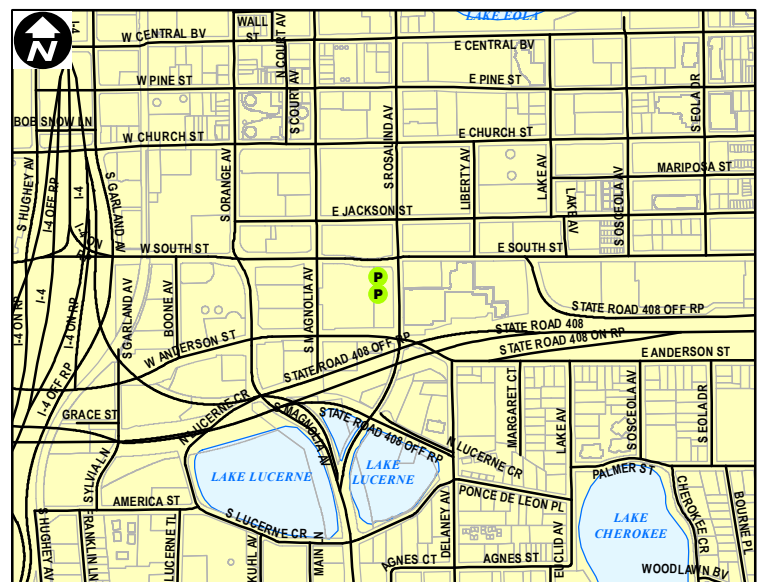
**B** Not Leasehold (0)

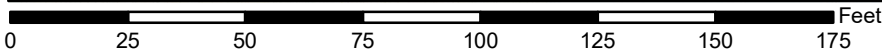

**B** Leasehold (0)

**Orlando Parking**

**P** Not Leasehold (2)

**P** Leasehold (0)





Site Type: **Entertainment**


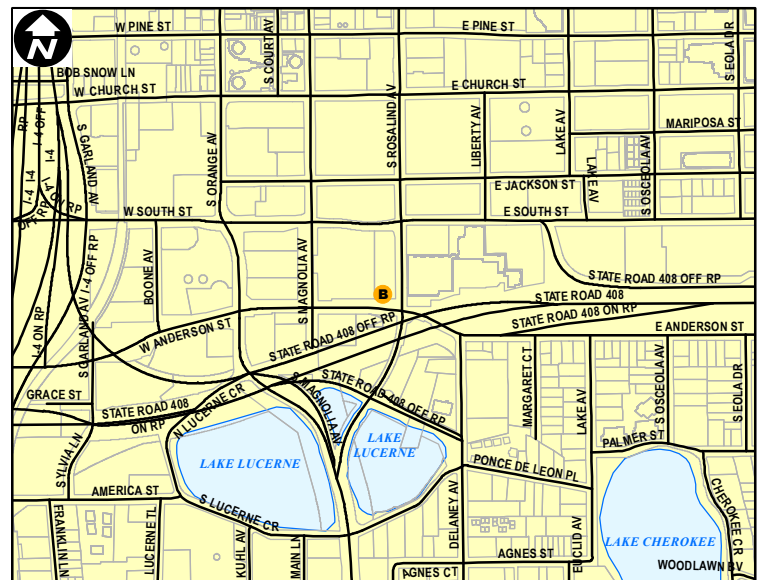
Address: **445 S MAGNOLIA AVE**

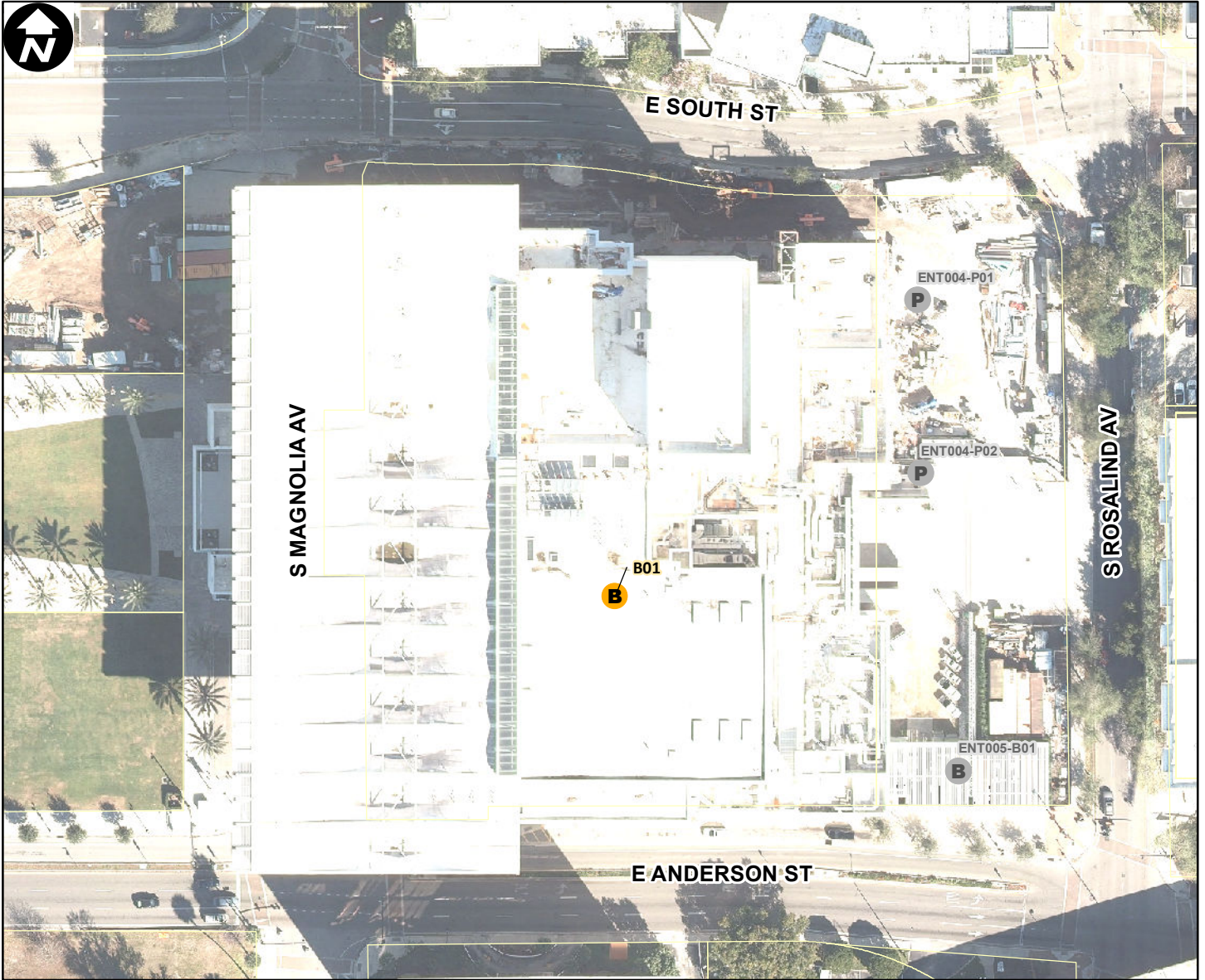
Parcel ID: **352229555005000**

Site Latitude: **28° 32.236' N**

Site Longitude: **81° 22.568' W**

- |                            |                            |
|----------------------------|----------------------------|
| <b>Orlando Buildings</b>   | <b>Orlando Parking</b>     |
| <b>B</b> Not Leasehold (1) | <b>P</b> Not Leasehold (0) |
| <b>B</b> Leasehold (0)     | <b>P</b> Leasehold (0)     |





Site Type: **Entertainment**

Address: **445 S MAGNOLIA AVE**

Parcel ID: **352229555001000**

Site Latitude: **28° 32.265' N**

Site Longitude: **81° 22.609' W**

**Orlando Buildings**

**Orlando Parking**



Not Leasehold (1)



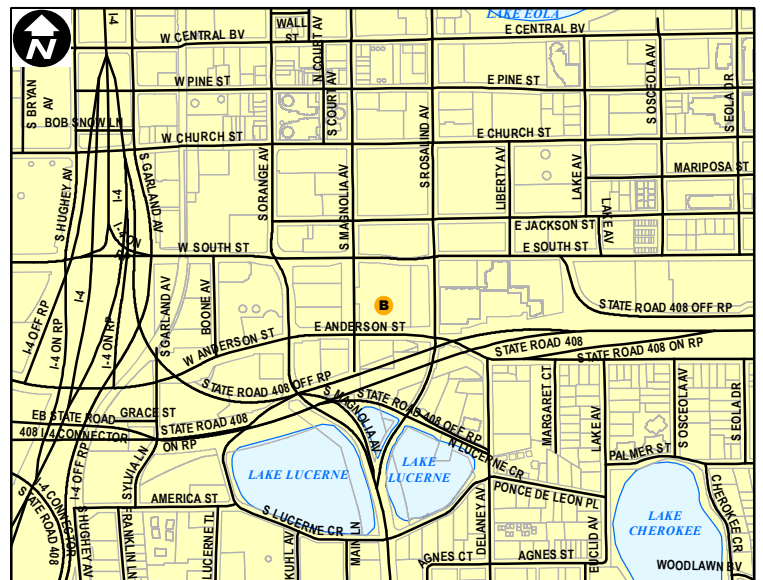
Not Leasehold (0)

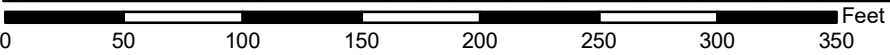


Leasehold (0)



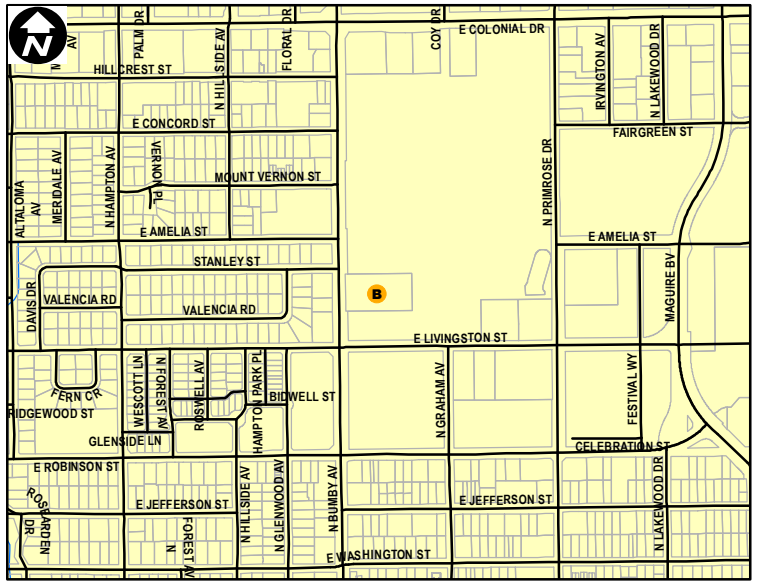
Leasehold (0)



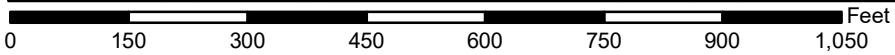
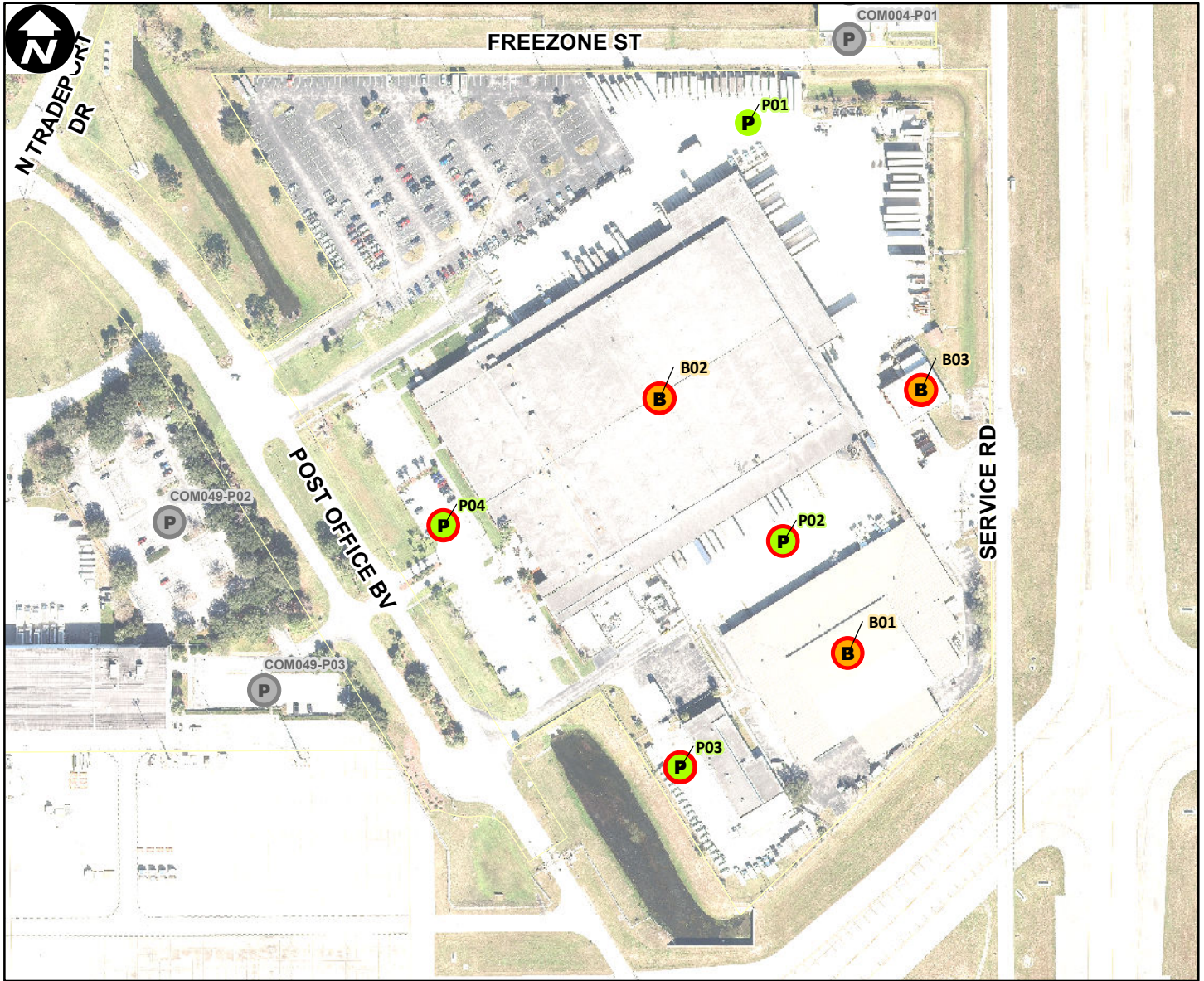


Site Type: **Entertainment**  
 Address: **400 N BUMBY AV**  
 Parcel ID: **302230715001000**  
 Site Latitude: **28° 32.920' N**  
 Site Longitude: **81° 21.074' W**

- Orlando Buildings**      **Orlando Parking**
- B Not Leasehold (1)
  - P Not Leasehold (0)
  - B Leasehold (0)
  - P Leasehold (0)







Site Type: **Federal**

Address: **10401 POST OFFICE BV**

Parcel ID: **082430726810002**

Site Latitude: **28° 24.998' N**


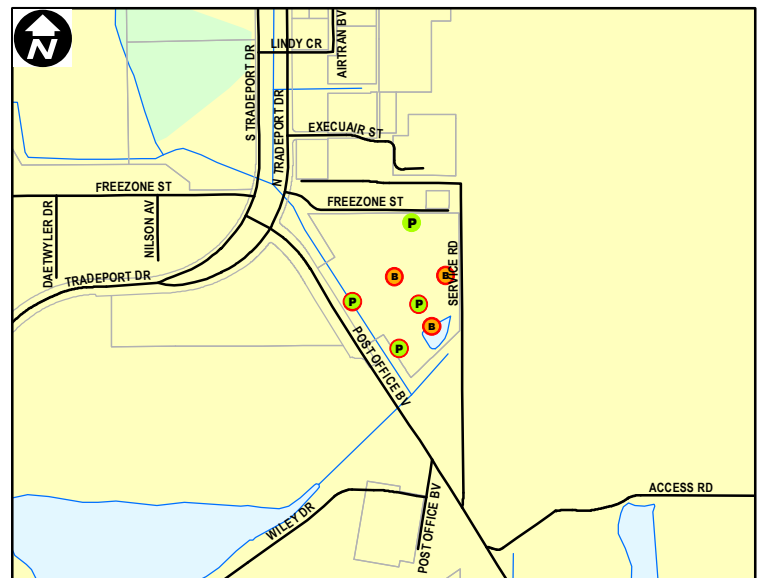
Site Longitude: **81° 19.870' W**

**Orlando Buildings**

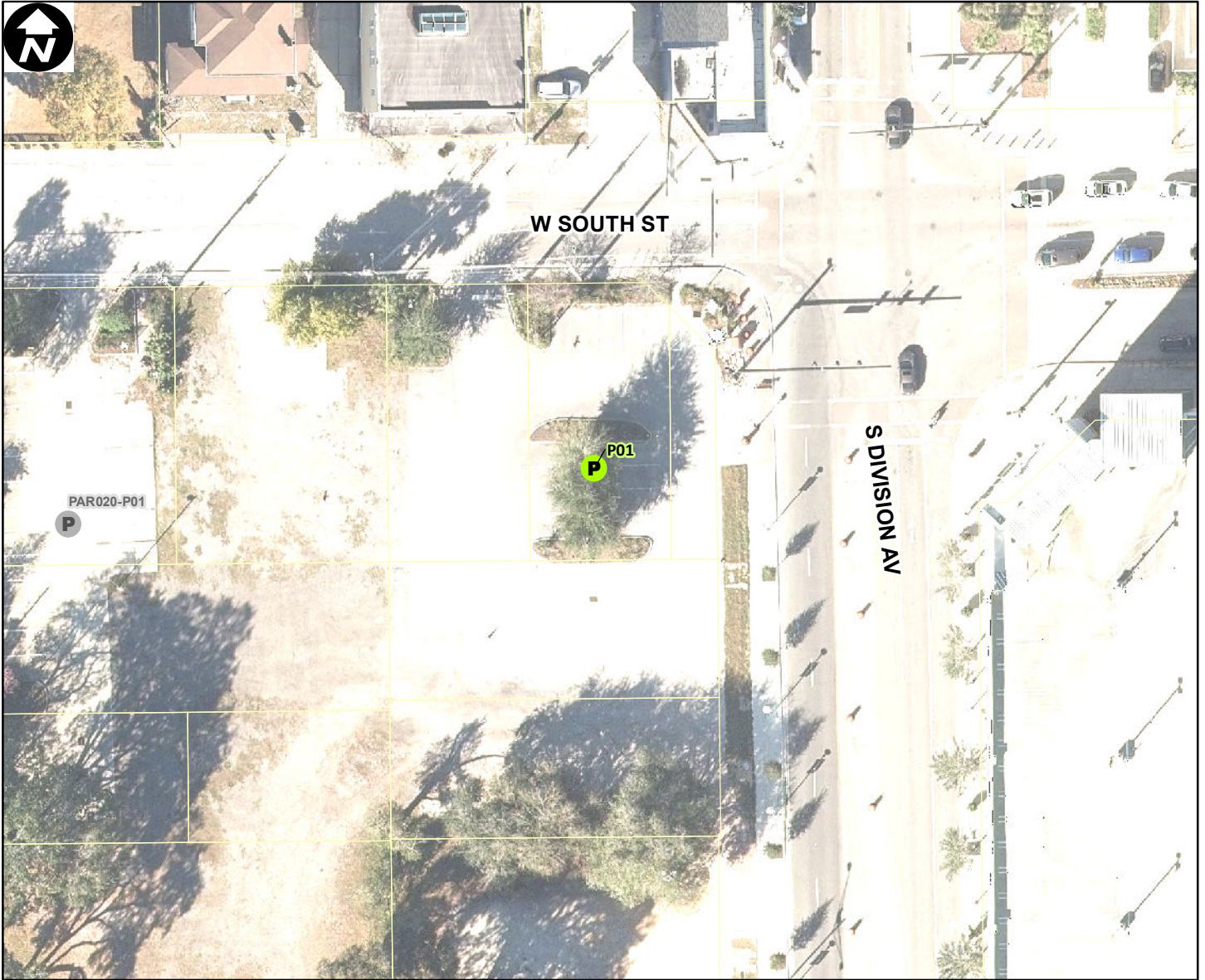
**Orlando Parking**

**B** Not Leasehold (0)      **P** Not Leasehold (1)

**B** Leasehold (3)          **P** Leasehold (3)







0 30 60 90 120 150 180 210 Feet

Site Type: **Parking**

Address: **508 W SOUTH ST**

Parcel ID: **352229560401020**

Site Latitude: **28° 32.283' N**

Site Longitude: **81° 23.112' W**

**Orlando Buildings**

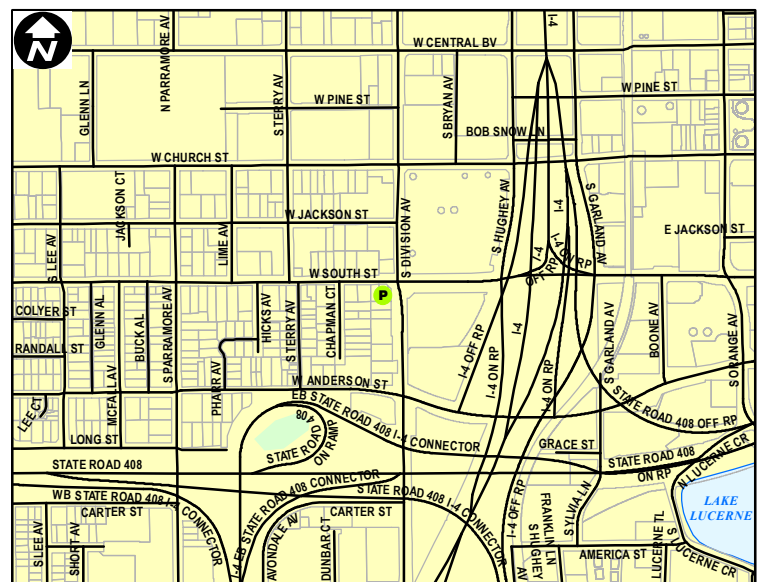
**B** Not Leasehold (0)

**B** Leasehold (0)

**Orlando Parking**

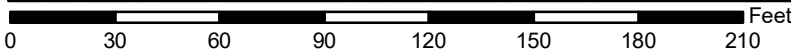
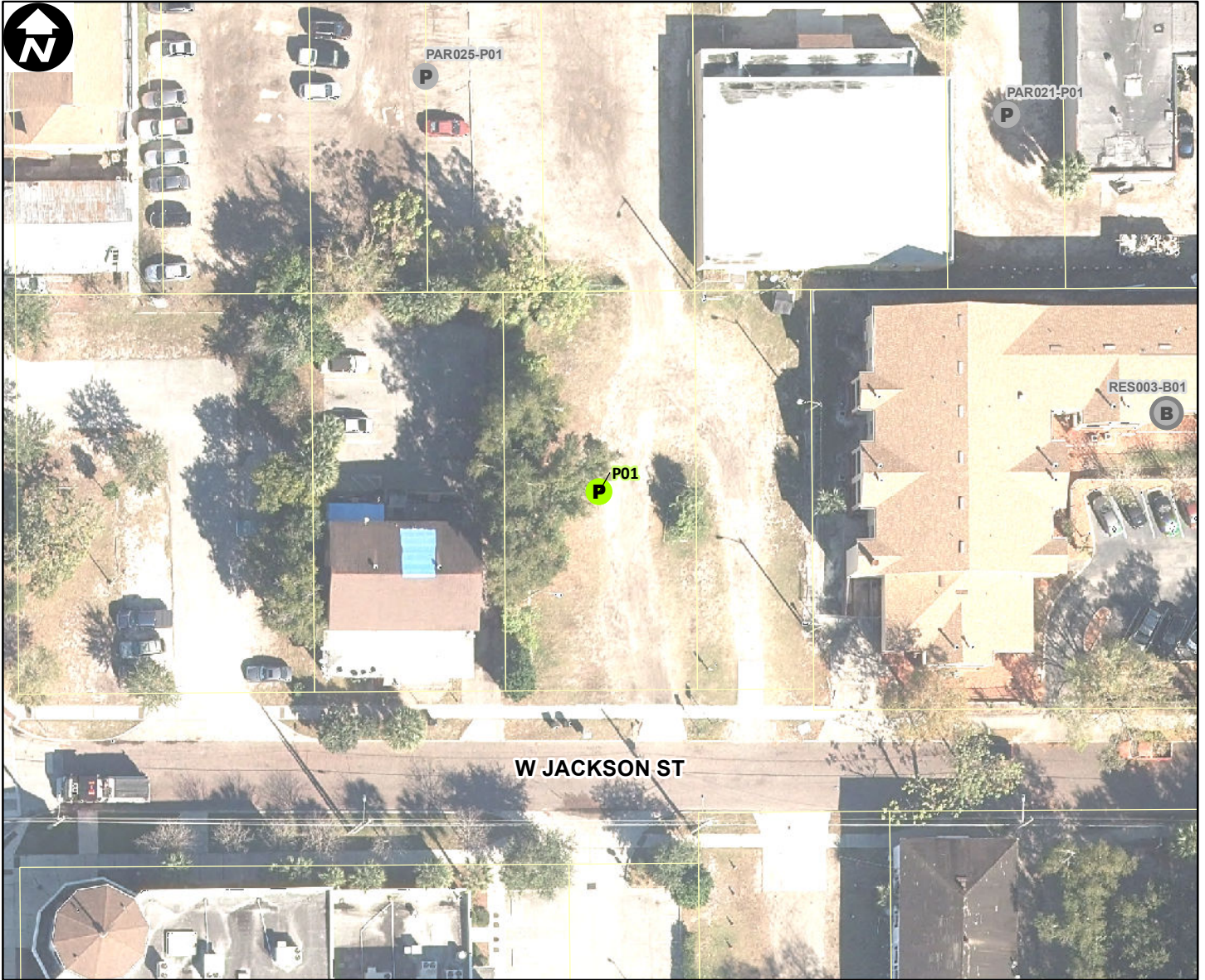
**P** Not Leasehold (1)

**P** Leasehold (0)



0 0.1 0.2 0.3 0.4 Miles

Orlando City Limits



Site Type: **Parking**

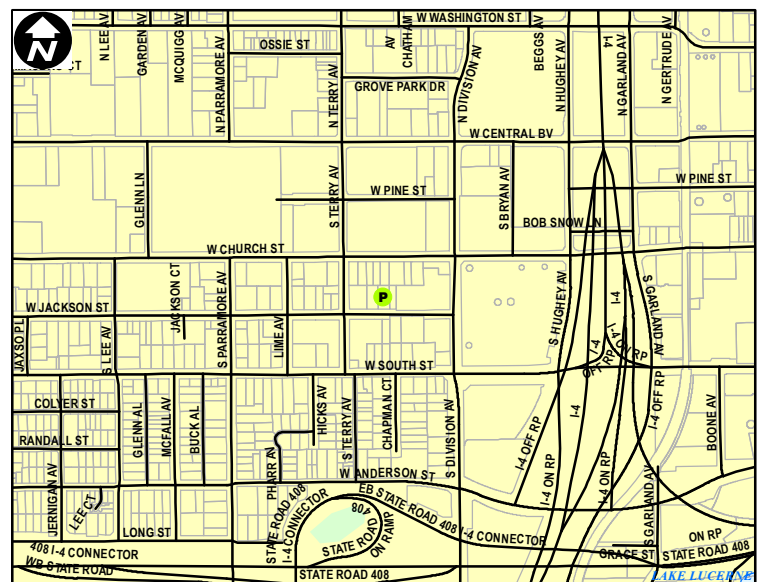
Address: **531 W JACKSON ST**

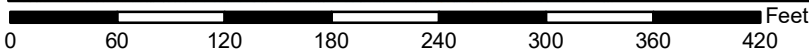
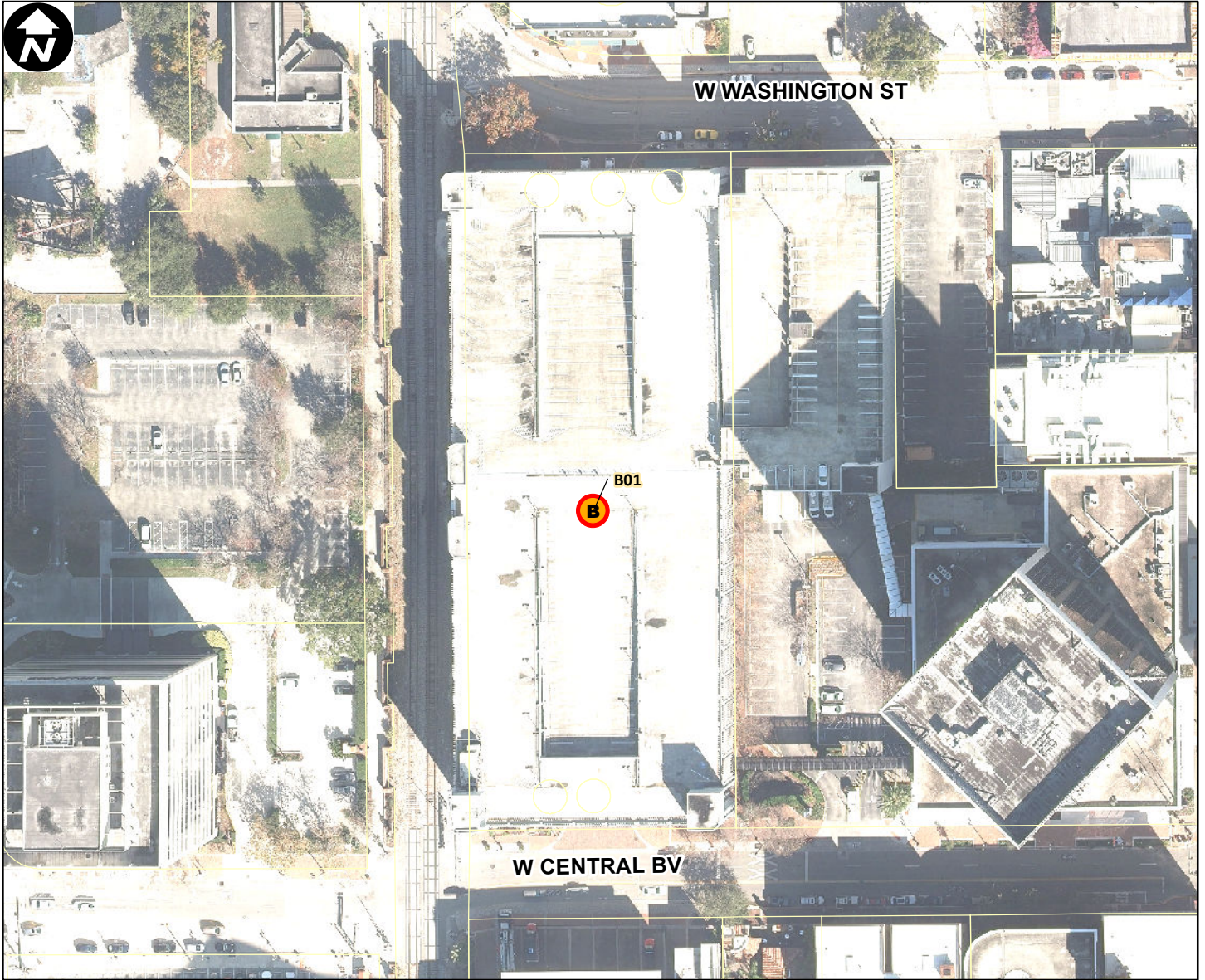
Parcel ID: **262229926800044**

Site Latitude: **28° 32.371' N**

Site Longitude: **81° 23.174' W**

- |                            |                            |
|----------------------------|----------------------------|
| <b>Orlando Buildings</b>   | <b>Orlando Parking</b>     |
| <b>B</b> Not Leasehold (0) | <b>P</b> Not Leasehold (1) |
| <b>B</b> Leasehold (0)     | <b>P</b> Leasehold (0)     |





Site Type: **Parking**


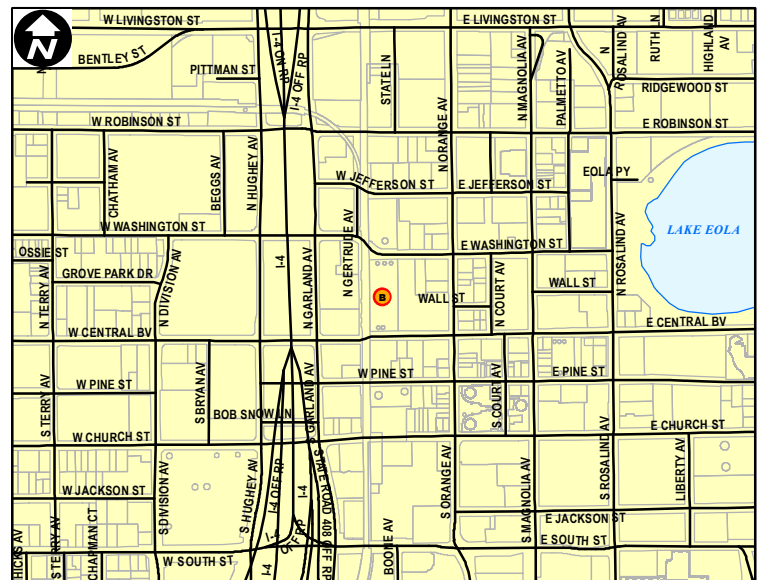
Address: **CENTRAL BV (53 W)**

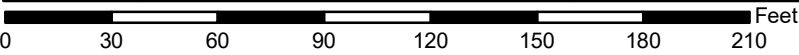
Parcel ID: **262229735236040**

Site Latitude: **28° 32.569' N**

Site Longitude: **81° 22.826' W**


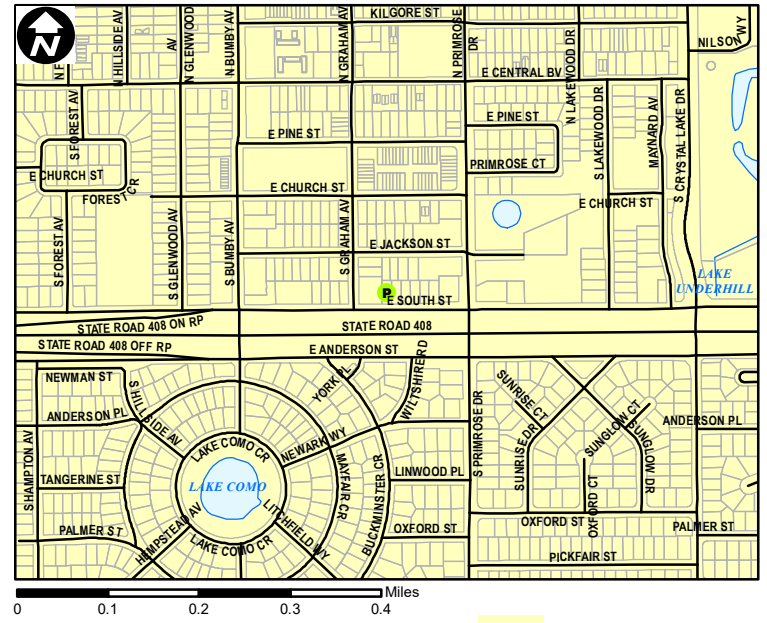
- |                            |                            |
|----------------------------|----------------------------|
| <b>Orlando Buildings</b>   | <b>Orlando Parking</b>     |
| <b>B</b> Not Leasehold (0) | <b>P</b> Not Leasehold (0) |
| <b>B</b> Leasehold (1)     | <b>P</b> Leasehold (0)     |

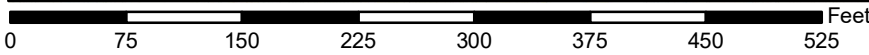





Site Type: **Parking**  
 Address: **2613 E SOUTH ST**  
 Parcel ID: **302230764003050**  
 Site Latitude: **28° 32.338' N**  
 Site Longitude: **81° 20.950' W**

- |                            |                            |
|----------------------------|----------------------------|
| <b>Orlando Buildings</b>   | <b>Orlando Parking</b>     |
| <b>B</b> Not Leasehold (0) | <b>P</b> Not Leasehold (1) |
| <b>B</b> Leasehold (0)     | <b>P</b> Leasehold (0)     |





Site Type: **Parking**

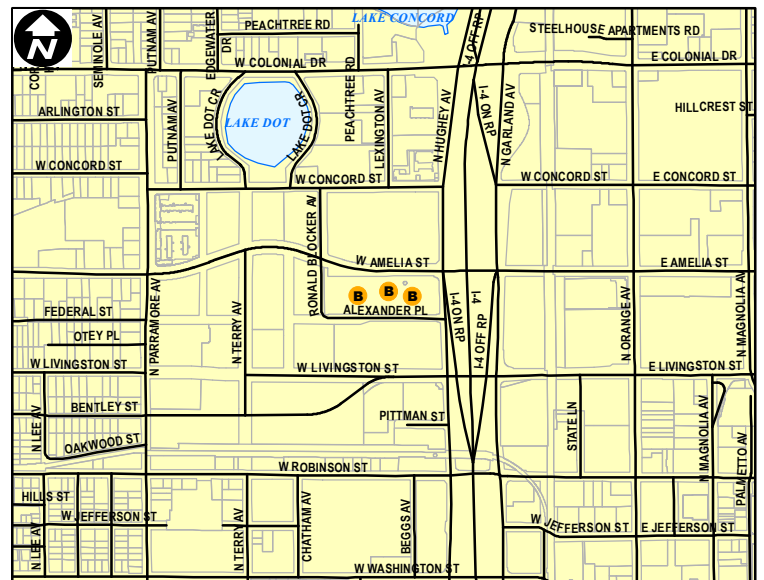
Address: **AMELIA ST (400 W)**

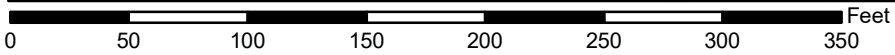
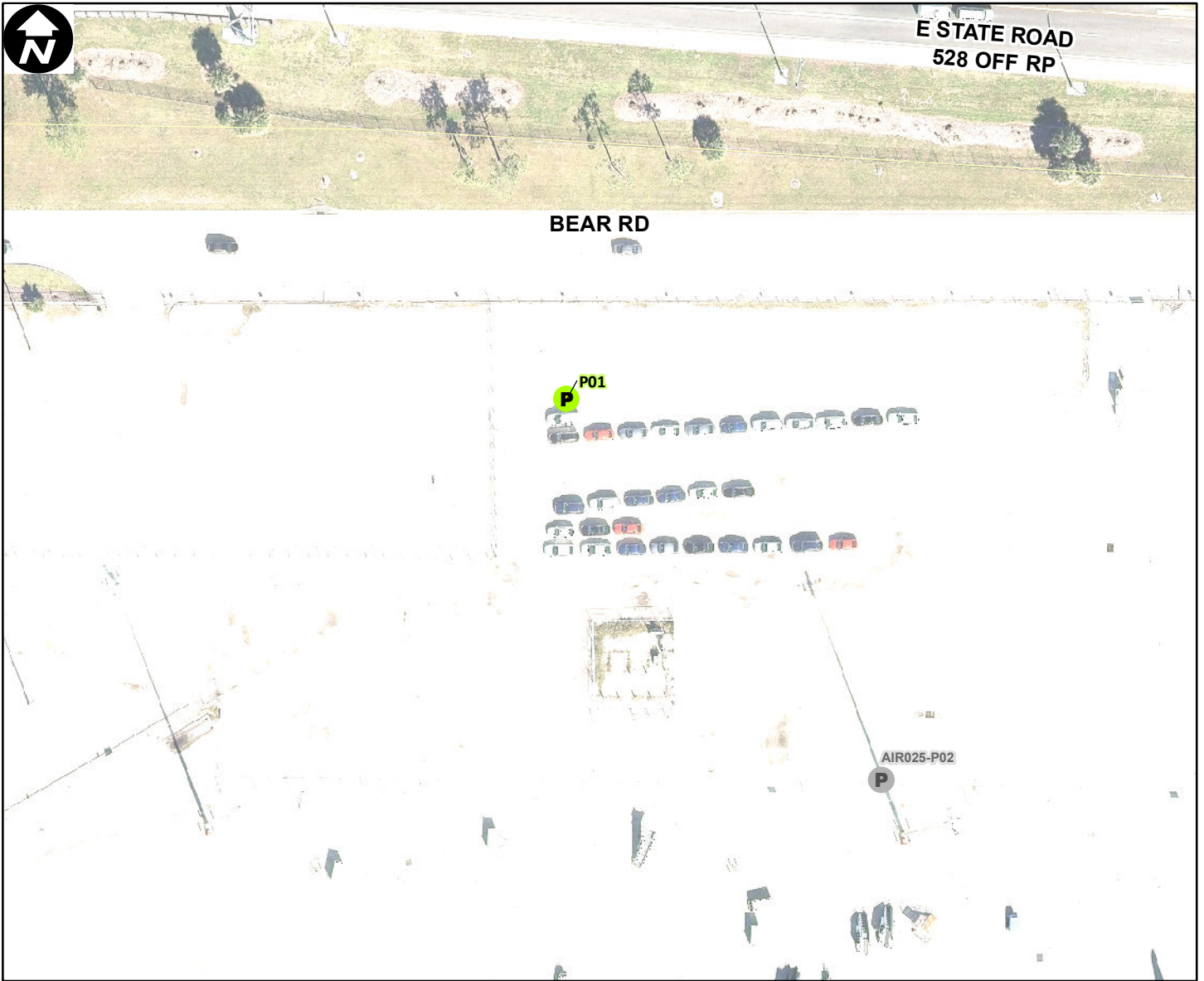
Parcel ID: **262229102400010**

Site Latitude: **28° 32.936' N**

Site Longitude: **81° 23.055' W**

- |                            |                            |
|----------------------------|----------------------------|
| <b>Orlando Buildings</b>   | <b>Orlando Parking</b>     |
| <b>B</b> Not Leasehold (3) | <b>P</b> Not Leasehold (0) |
| <b>B</b> Leasehold (0)     | <b>P</b> Leasehold (0)     |





Site Type: **Parking**


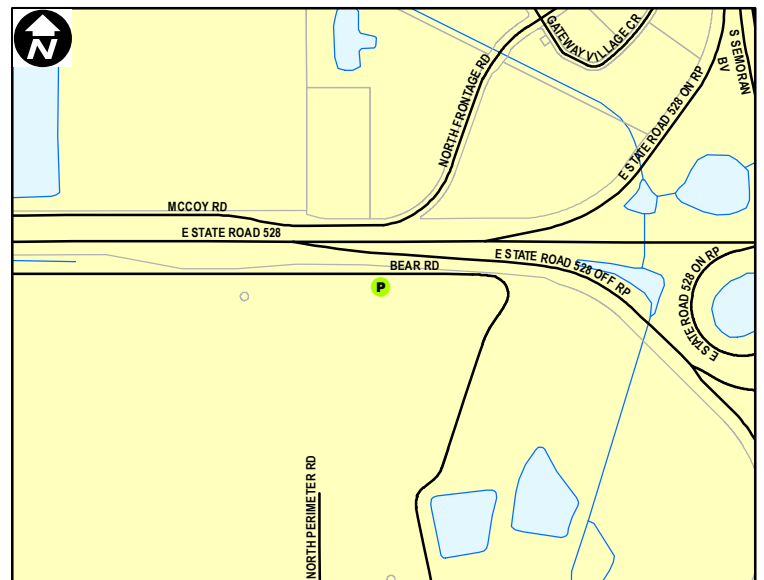
Address: **ONE JEFF FUQUA BLVD**

Parcel ID: **332330000010009**

Site Latitude: **28° 27.036' N**

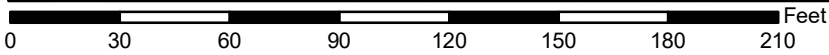

Site Longitude: **81° 19.006' W**

- |                            |                            |
|----------------------------|----------------------------|
| <b>Orlando Buildings</b>   | <b>Orlando Parking</b>     |
| <b>B</b> Not Leasehold (0) | <b>P</b> Not Leasehold (1) |
| <b>B</b> Leasehold (0)     | <b>P</b> Leasehold (0)     |



Orlando City Limits





Site Type: **Parking**


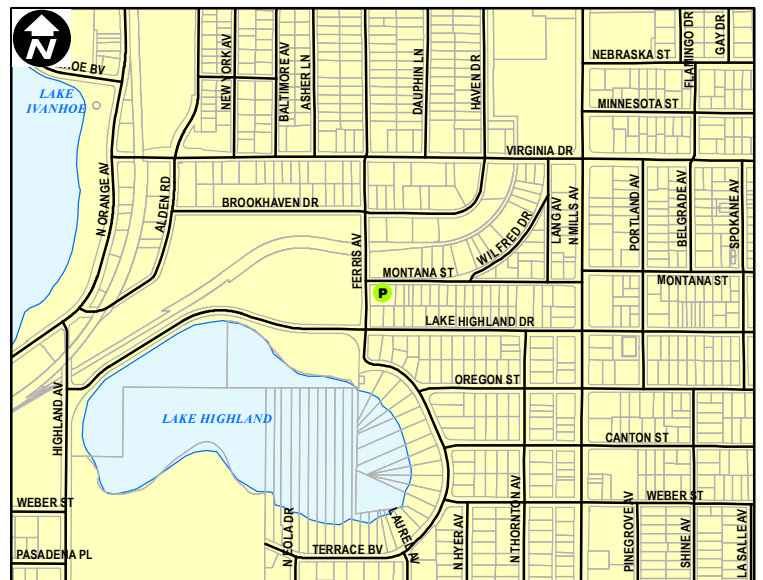
Address: **700 MONTANA ST**

Parcel ID: **242229582004440**

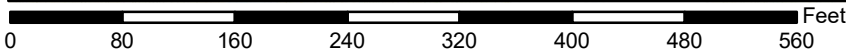
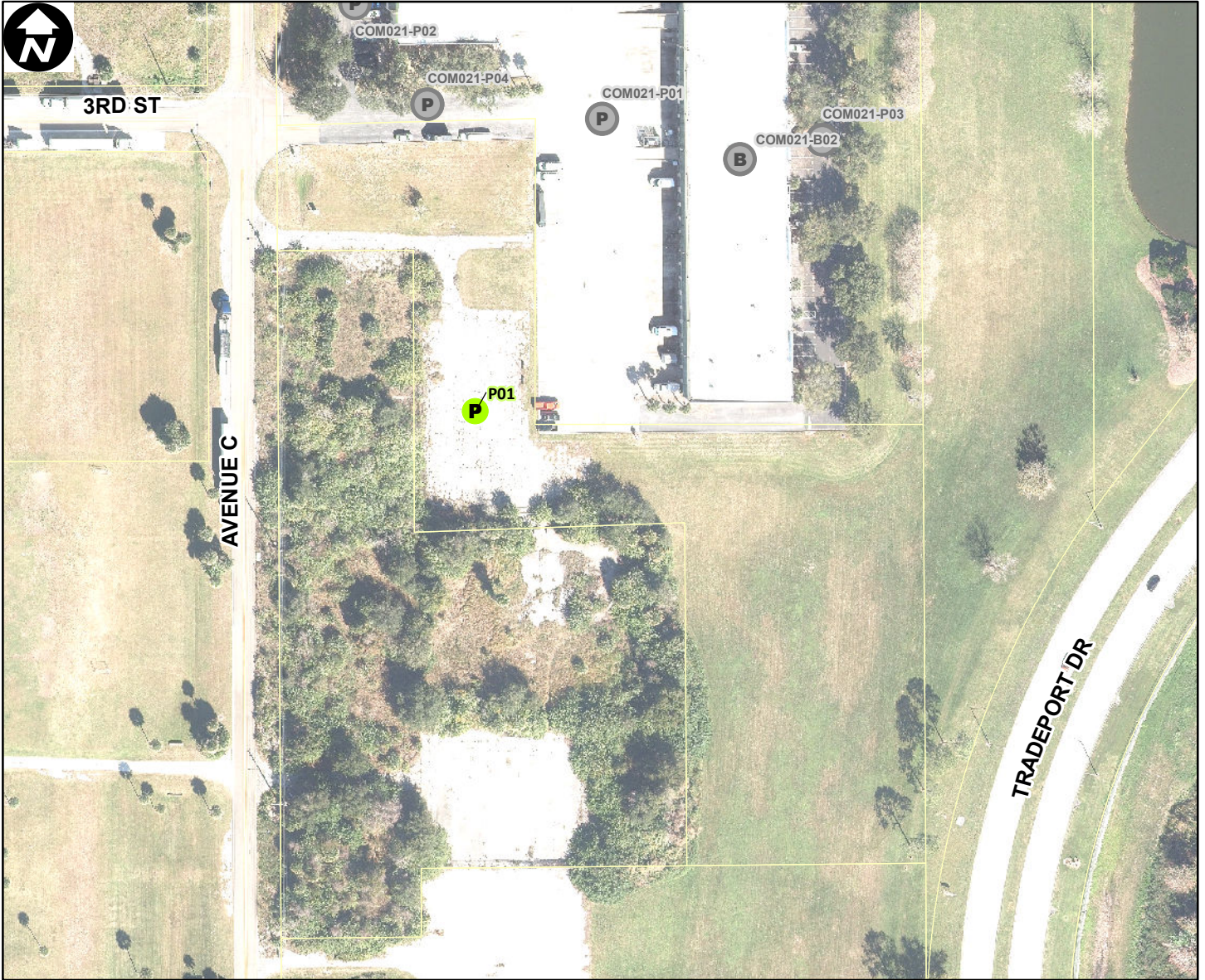
Site Latitude: **28° 33.712' N**

Site Longitude: **81° 22.082' W**

- |                            |                            |
|----------------------------|----------------------------|
| <b>Orlando Buildings</b>   | <b>Orlando Parking</b>     |
| <b>B</b> Not Leasehold (0) | <b>P</b> Not Leasehold (1) |
| <b>B</b> Leasehold (0)     | <b>P</b> Leasehold (0)     |



Orlando City Limits



Site Type: **Parking**

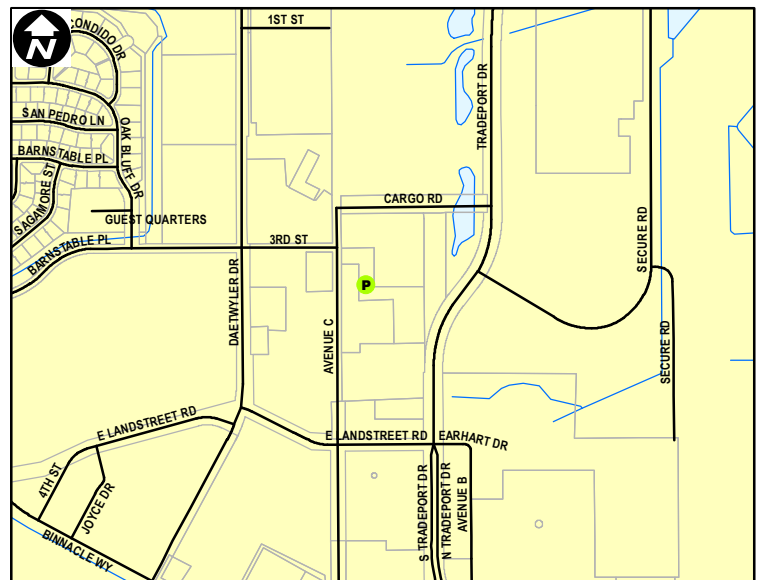
Address: **8601 AVENUE C**

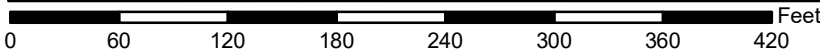
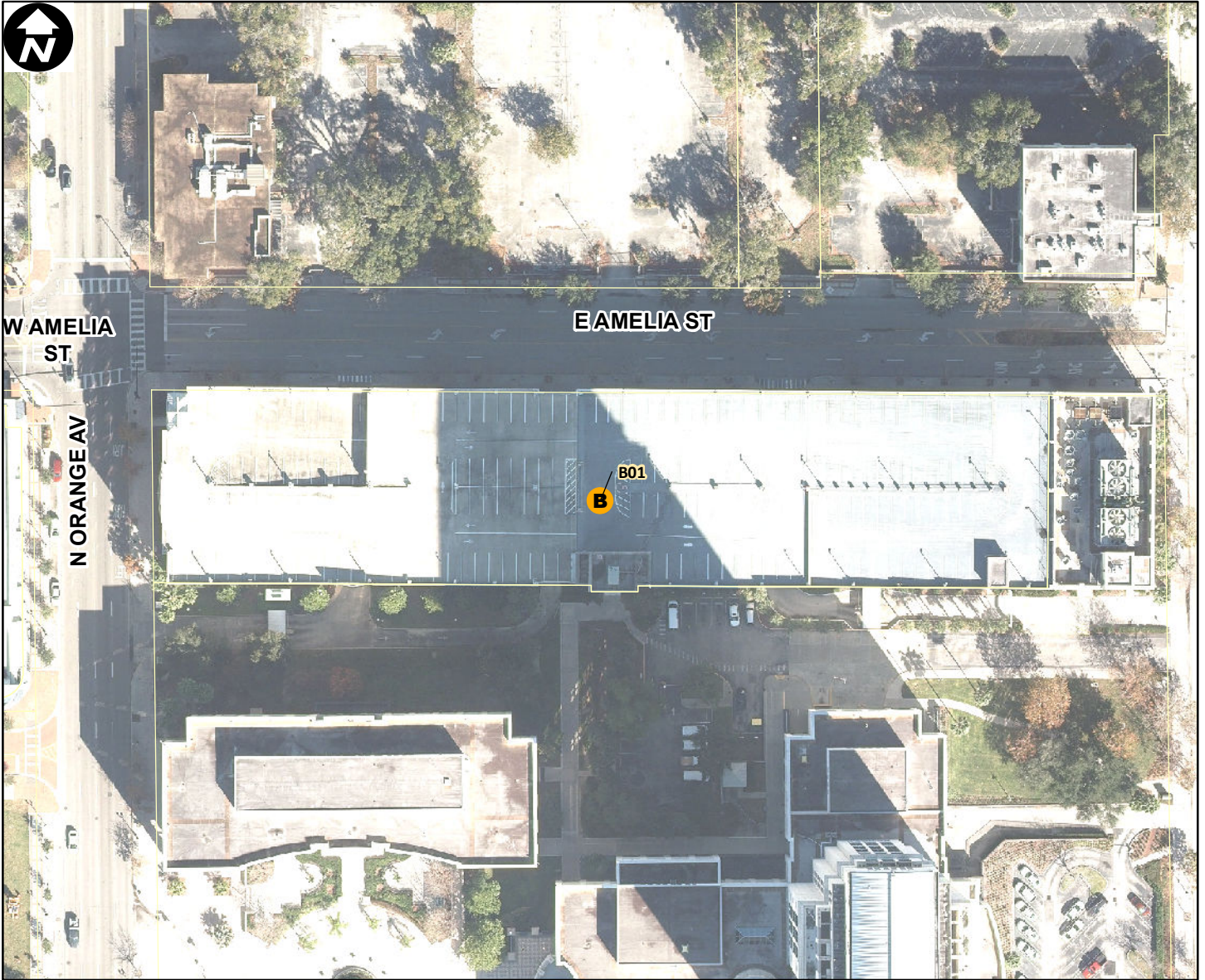
Parcel ID: **322330634700030**

Site Latitude: **28° 26.549' N**

Site Longitude: **81° 20.144' W**

- | Orlando Buildings          | Orlando Parking            |
|----------------------------|----------------------------|
| <b>B</b> Not Leasehold (0) | <b>P</b> Not Leasehold (1) |
| <b>B</b> Leasehold (0)     | <b>P</b> Leasehold (0)     |





Site Type: **Parking**


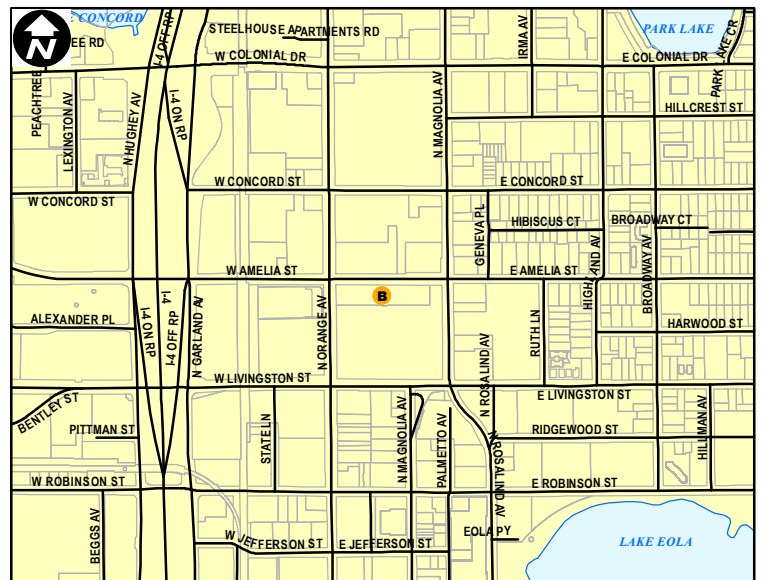
Address: **46 E AMELIA ST**

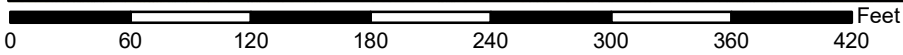
Parcel ID: **262229621900011**

Site Latitude: **28° 32.947' N**

Site Longitude: **81° 22.686' W**

- |                            |                            |
|----------------------------|----------------------------|
| <b>Orlando Buildings</b>   | <b>Orlando Parking</b>     |
| <b>B</b> Not Leasehold (1) | <b>P</b> Not Leasehold (0) |
| <b>B</b> Leasehold (0)     | <b>P</b> Leasehold (0)     |





Site Type: **Parking**

Address: **LEE RD (2101)**

Parcel ID: **042229875310011**


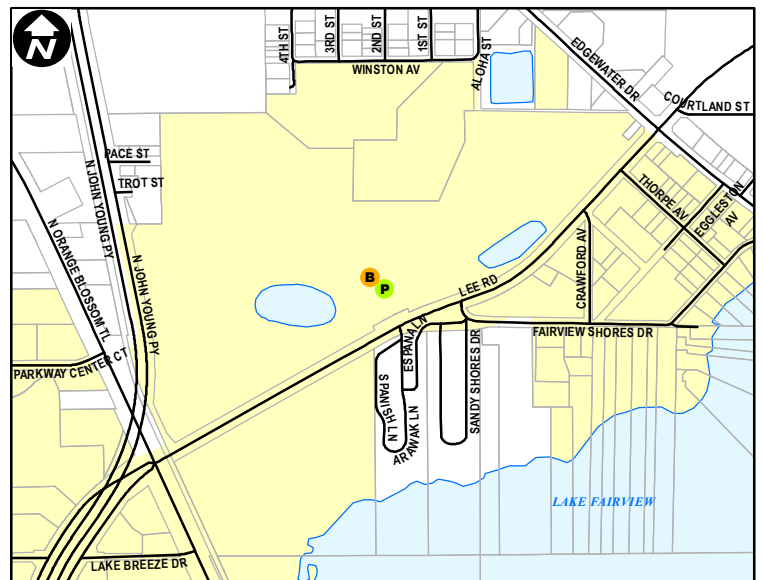
Site Latitude: **28° 36.052' N**

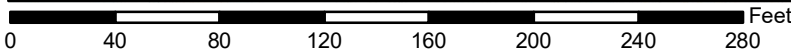
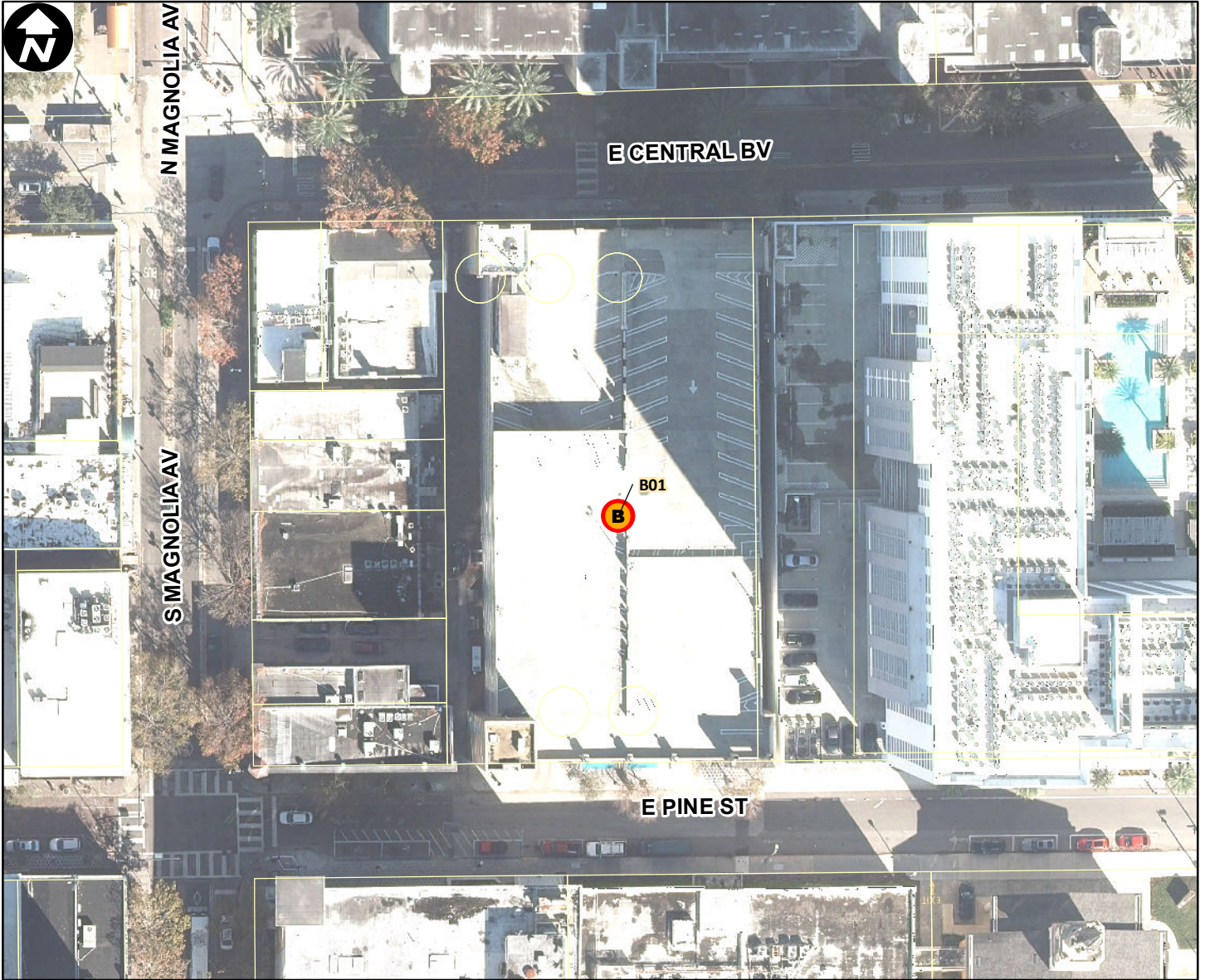
Site Longitude: **81° 24.745' W**

**Orlando Buildings**

**Orlando Parking**

- B** Not Leasehold (1)
- P** Not Leasehold (1)
- B** Leasehold (0)
- P** Leasehold (0)





Site Type: **Parking**


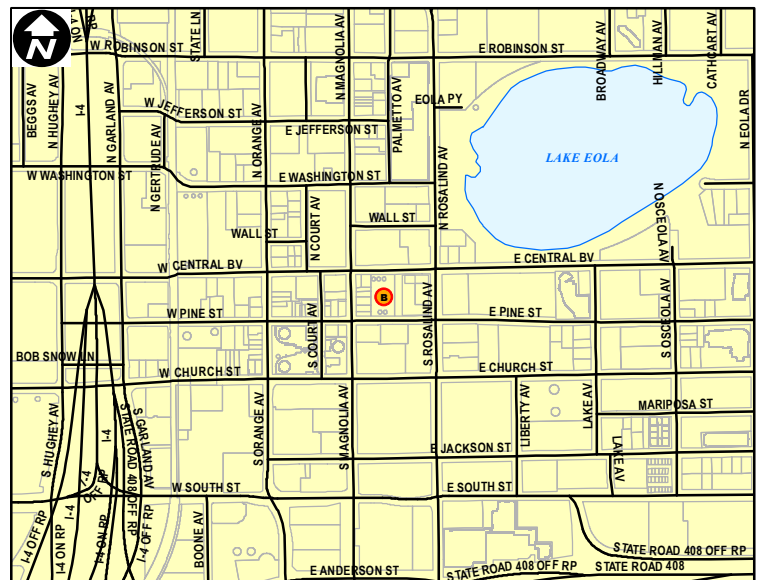
Address: **CENTRAL BV (112 E)**

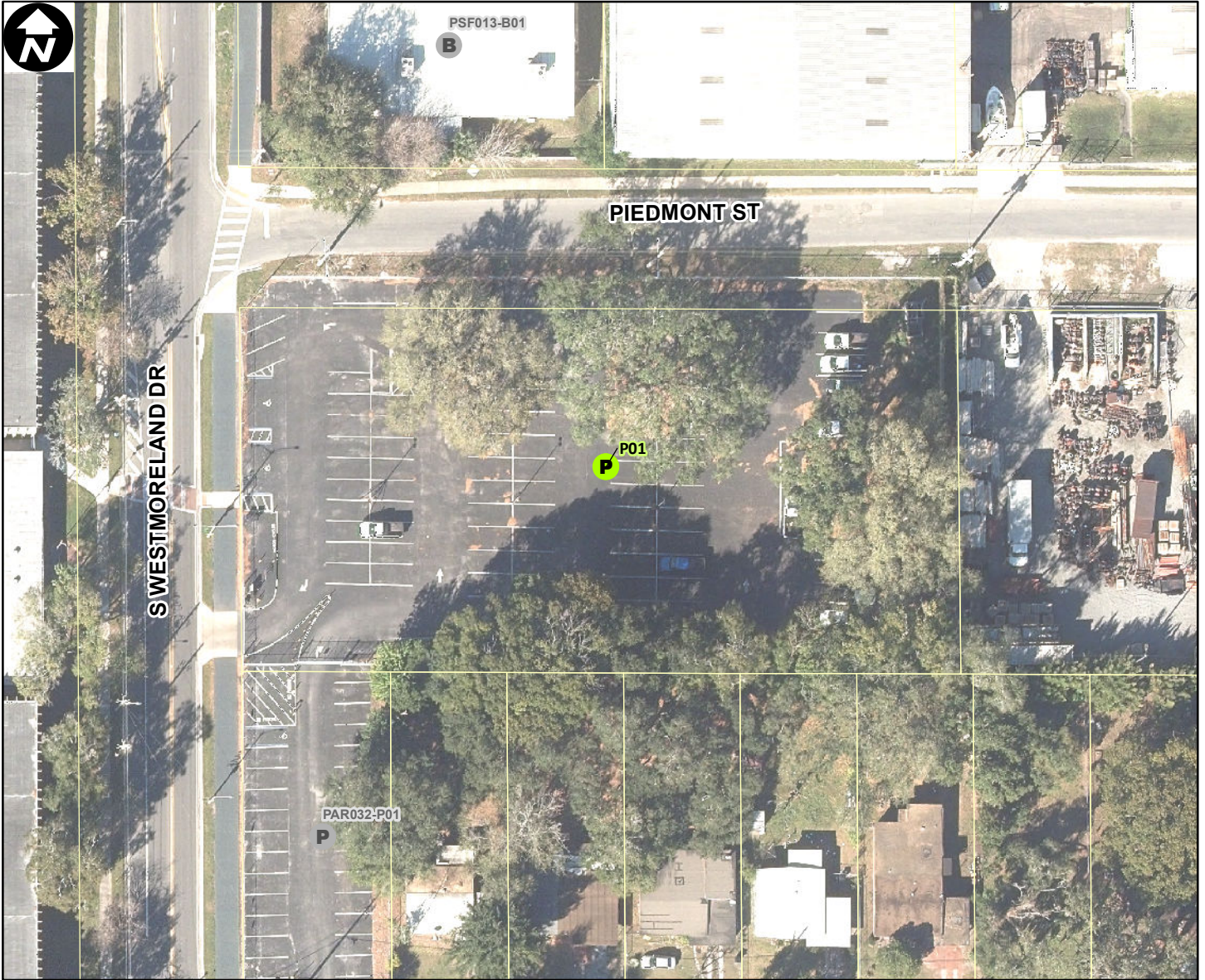
Parcel ID: **262229763200010**

Site Latitude: **28° 32.505' N**

Site Longitude: **81° 22.612' W**

- |                            |                            |
|----------------------------|----------------------------|
| <b>Orlando Buildings</b>   | <b>Orlando Parking</b>     |
| <b>B</b> Not Leasehold (0) | <b>P</b> Not Leasehold (0) |
| <b>B</b> Leasehold (1)     | <b>P</b> Leasehold (0)     |





Site Type: **Parking**

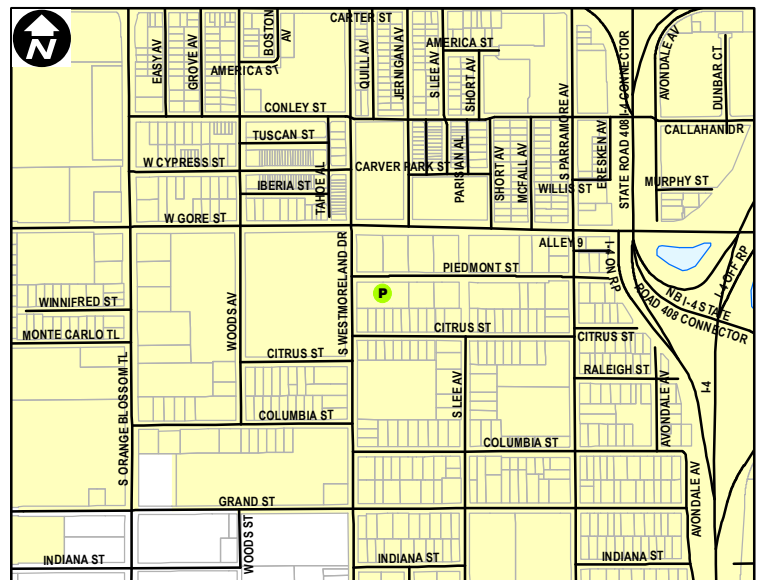
Address: **989 PIEDMONT ST (Approx)**

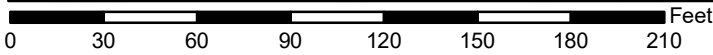
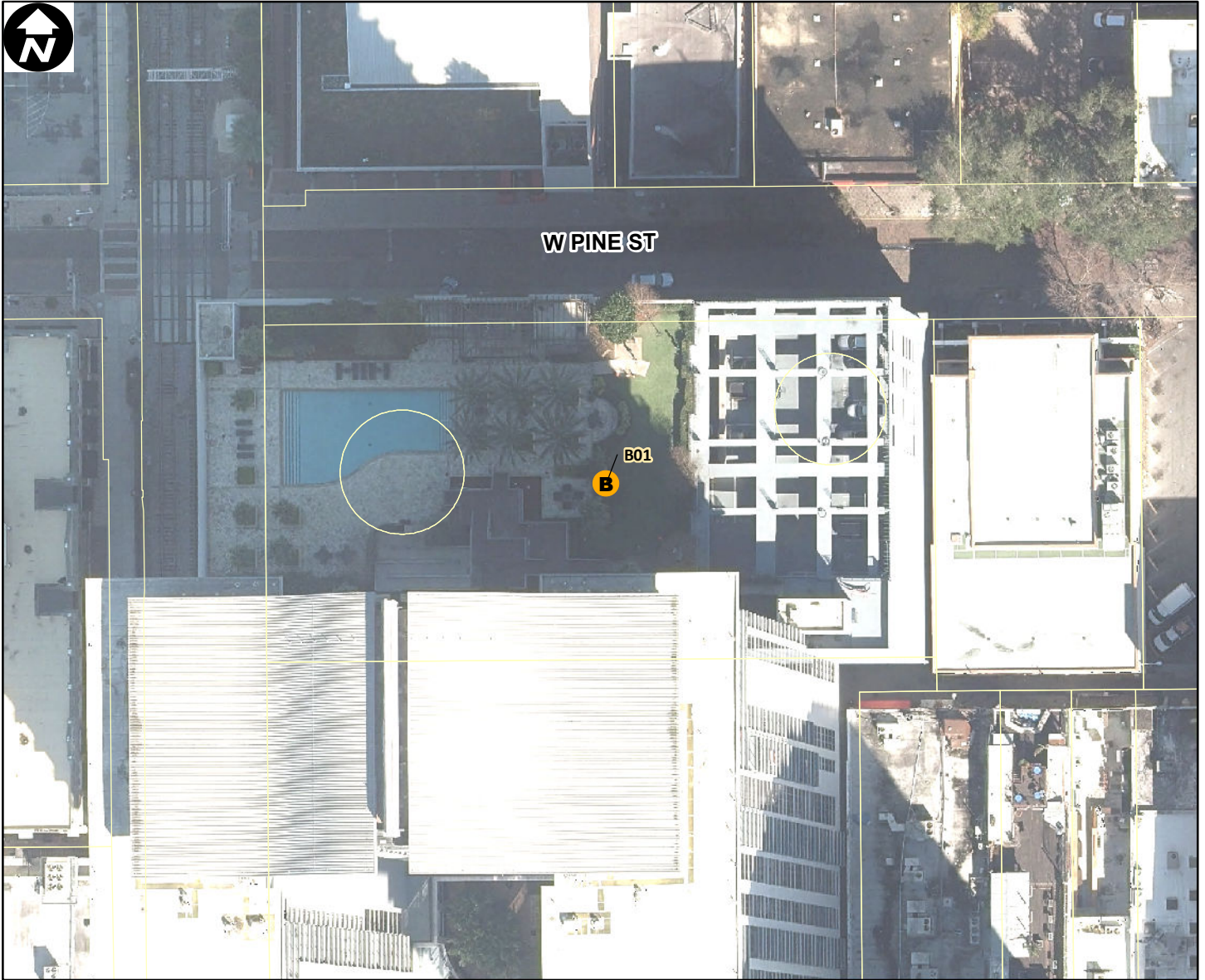
Parcel ID: **352229817200890**

Site Latitude: **28° 31.801' N**

Site Longitude: **81° 23.546' W**

- |                            |                            |
|----------------------------|----------------------------|
| <b>Orlando Buildings</b>   | <b>Orlando Parking</b>     |
| <b>B</b> Not Leasehold (0) | <b>P</b> Not Leasehold (1) |
| <b>B</b> Leasehold (0)     | <b>P</b> Leasehold (0)     |





Site Type: **Parking**

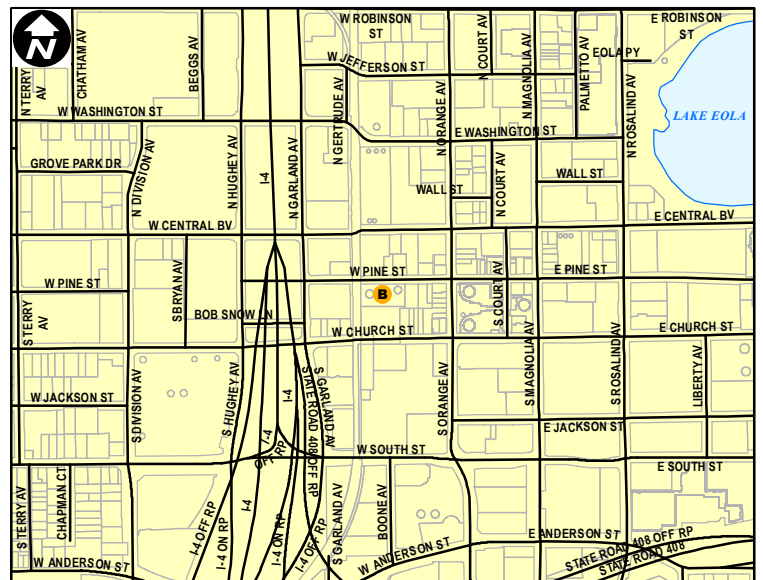
Address: **PINE STREET (98 W)**

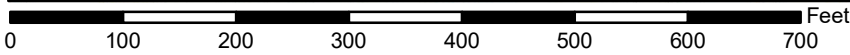
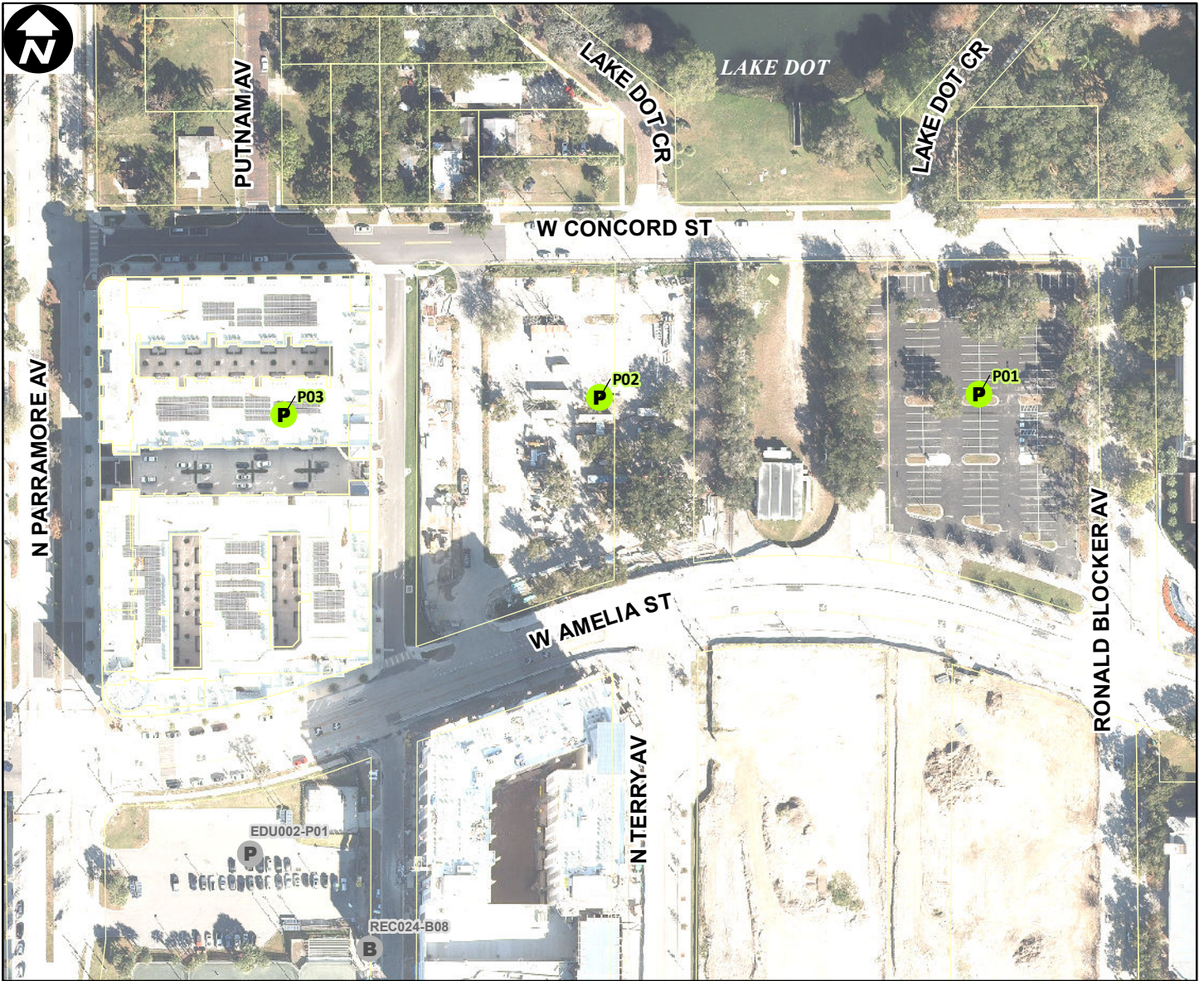
Parcel ID: **262229133500021**

Site Latitude: **28° 32.463' N**

Site Longitude: **81° 22.817' W**

- | Orlando Buildings |                   | Orlando Parking  |                   |
|-------------------|-------------------|------------------|-------------------|
| <b>B</b> (Yellow) | Not Leasehold (1) | <b>P</b> (Green) | Not Leasehold (0) |
| <b>B</b> (Red)    | Leasehold (0)     | <b>P</b> (Red)   | Leasehold (0)     |





Site Type: **Parking**

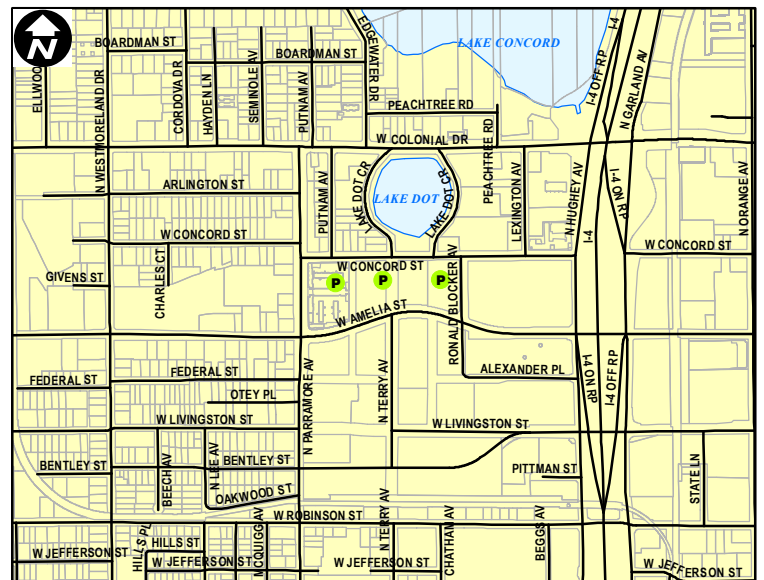
Address: **630 W CONCORD ST**

Parcel ID: **262229160608011**

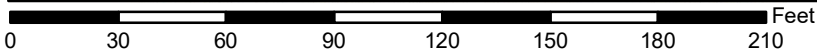
Site Latitude: **28° 33.015' N**

Site Longitude: **81° 23.243' W**

- | Orlando Buildings          | Orlando Parking            |
|----------------------------|----------------------------|
| <b>B</b> Not Leasehold (0) | <b>P</b> Not Leasehold (3) |
| <b>B</b> Leasehold (0)     | <b>P</b> Leasehold (0)     |







Site Type: **Parking**


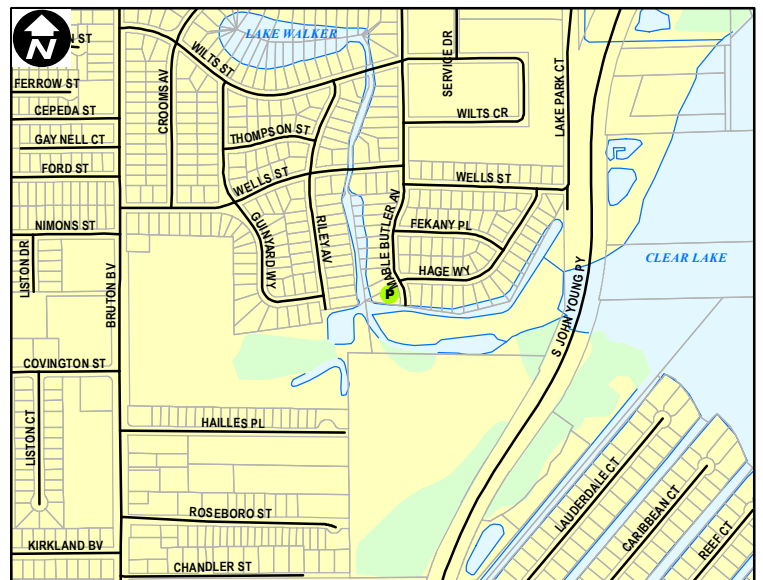
Address: **MABLE BUTLER AV (1828)**

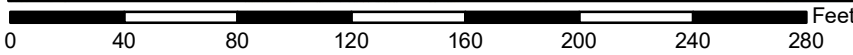
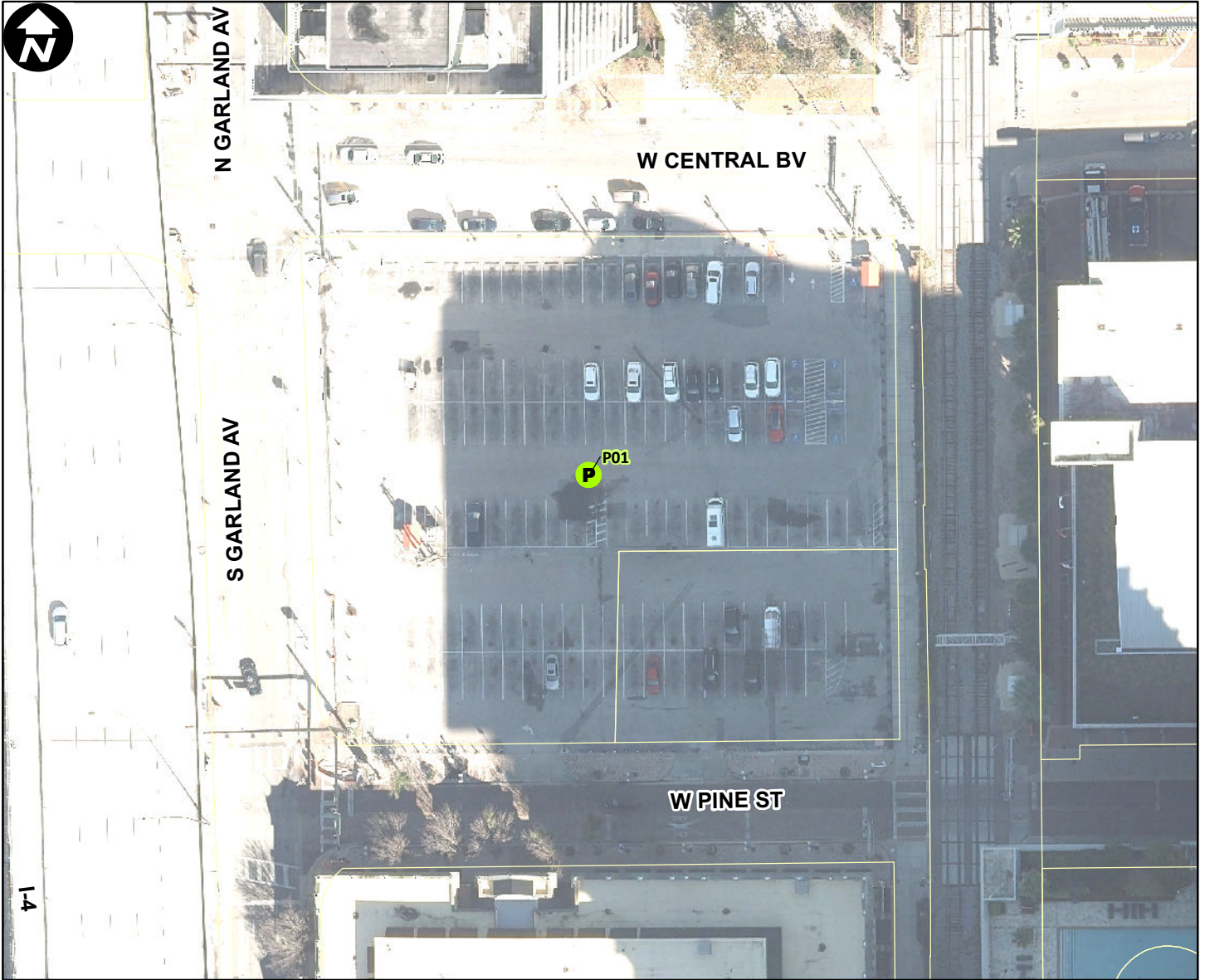
Parcel ID: **042329902104100**

Site Latitude: **28° 31.233' N**

Site Longitude: **81° 25.272' W**

- |                            |                            |
|----------------------------|----------------------------|
| <b>Orlando Buildings</b>   | <b>Orlando Parking</b>     |
| <b>B</b> Not Leasehold (0) | <b>P</b> Not Leasehold (1) |
| <b>B</b> Leasehold (0)     | <b>P</b> Leasehold (0)     |





Site Type: **Parking**


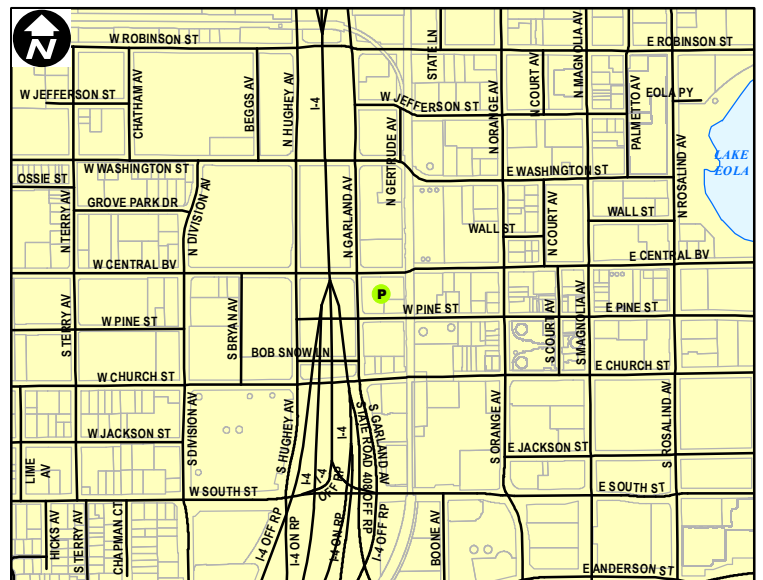
Address: **123 W PINE ST**

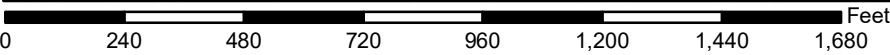
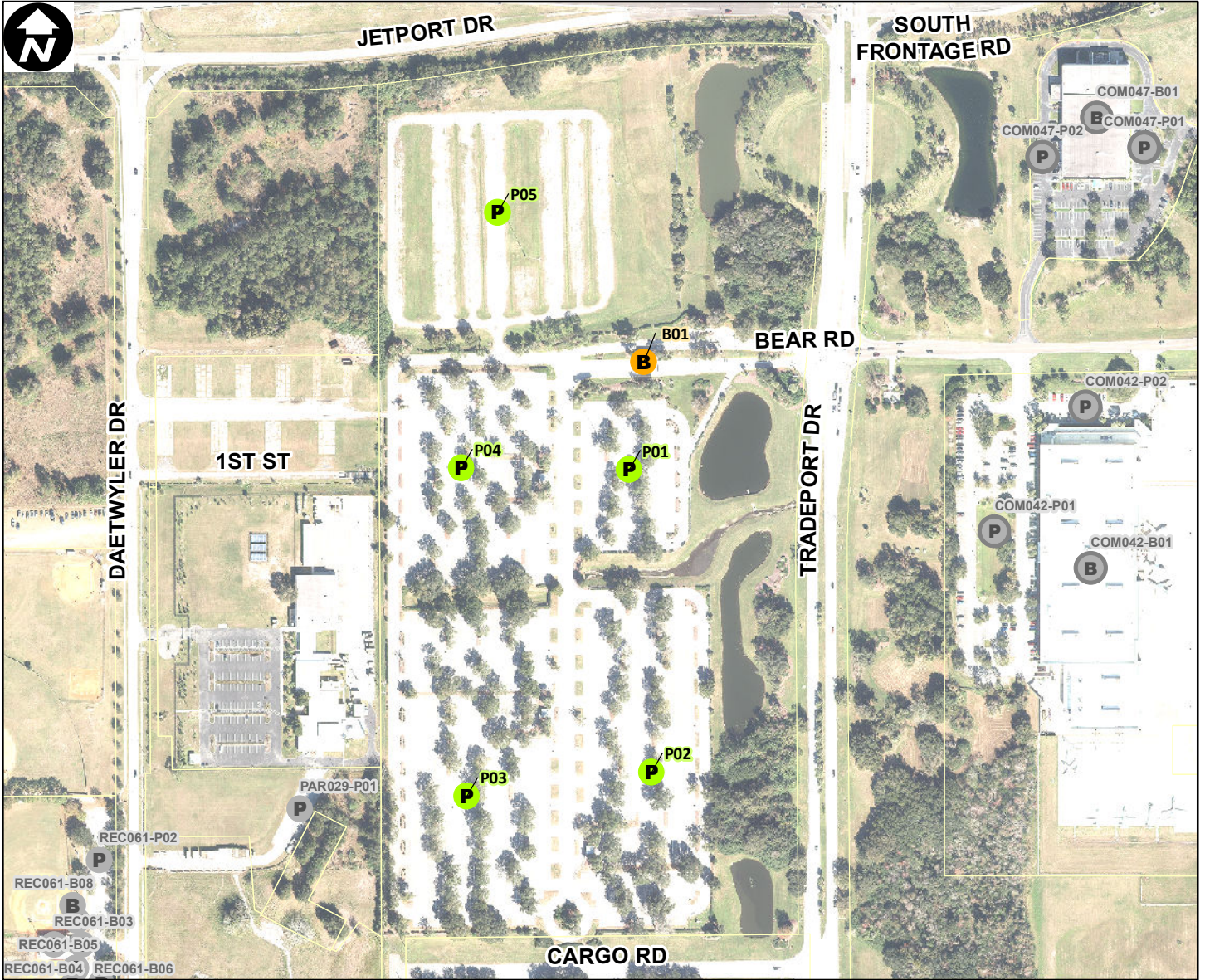
Parcel ID: **262229673201001**

Site Latitude: **28° 32.500' N**

Site Longitude: **81° 22.877' W**

- |                            |                            |
|----------------------------|----------------------------|
| <b>Orlando Buildings</b>   | <b>Orlando Parking</b>     |
| <b>B</b> Not Leasehold (0) | <b>P</b> Not Leasehold (1) |
| <b>B</b> Leasehold (0)     | <b>P</b> Leasehold (0)     |





Site Type: **Parking**


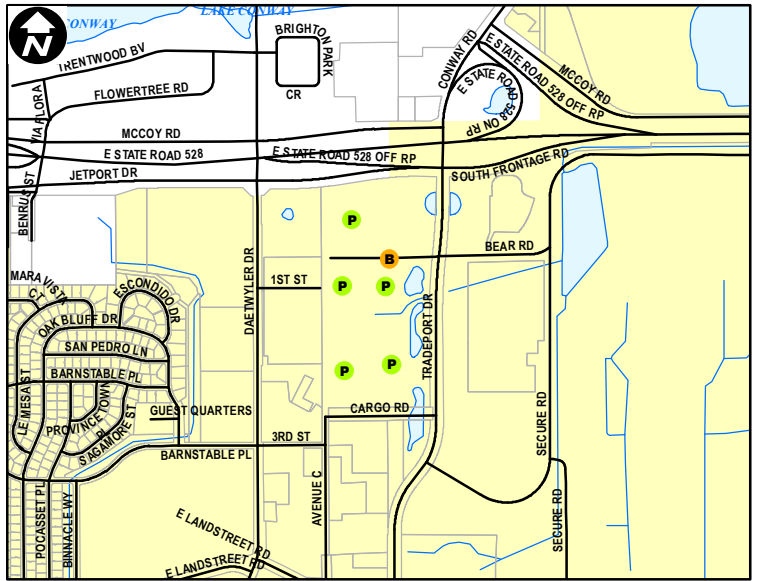
Address: **4400 MCCOY RD**

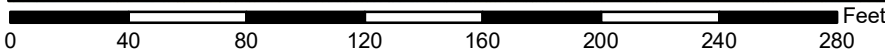
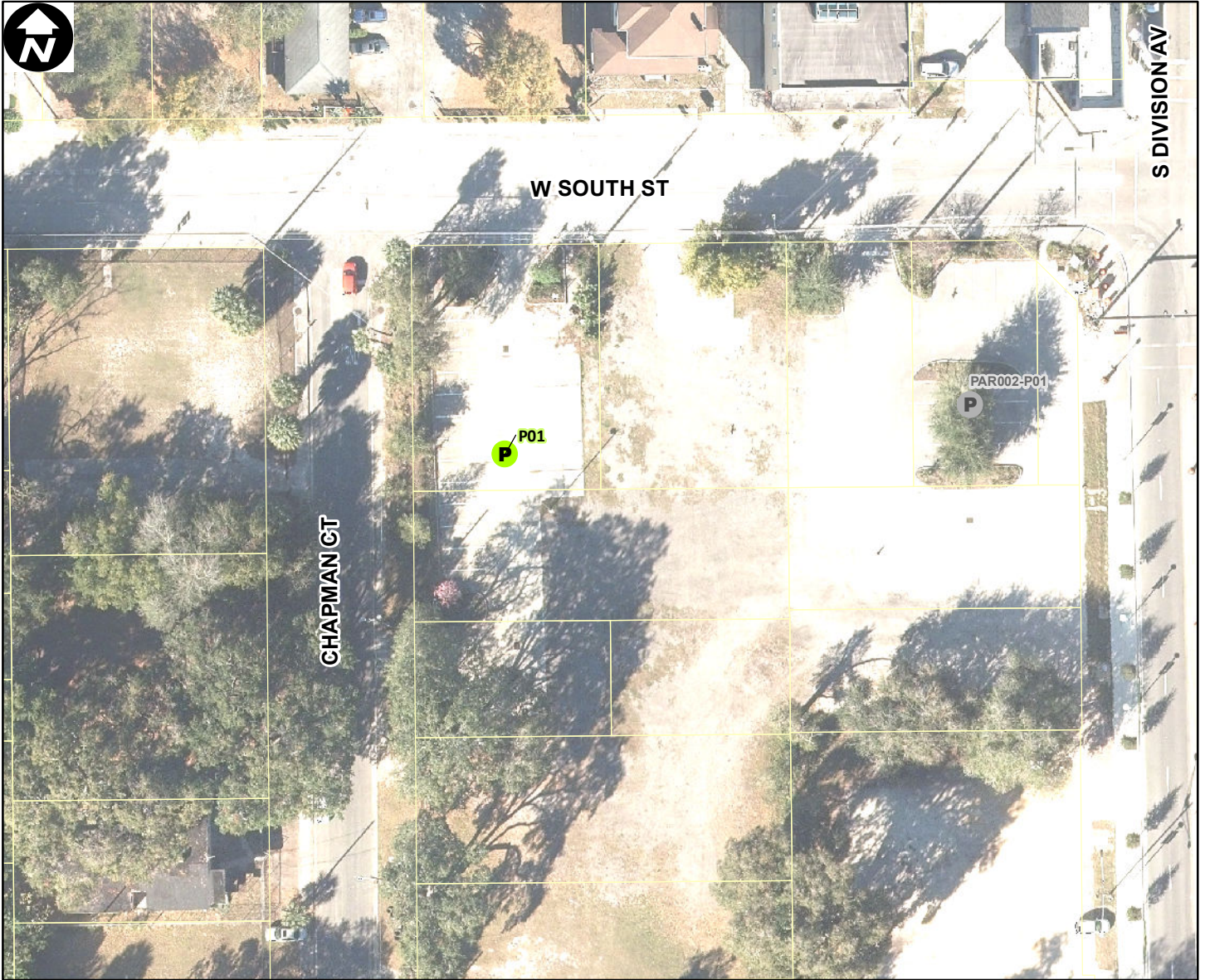
Parcel ID: **32233000000002**

Site Latitude: **28° 26.840' N**

Site Longitude: **81° 20.121' W**

- |                            |                            |
|----------------------------|----------------------------|
| <b>Orlando Buildings</b>   | <b>Orlando Parking</b>     |
| <b>B</b> Not Leasehold (1) | <b>P</b> Not Leasehold (5) |
| <b>B</b> Leasehold (0)     | <b>P</b> Leasehold (0)     |





Site Type: **Parking**


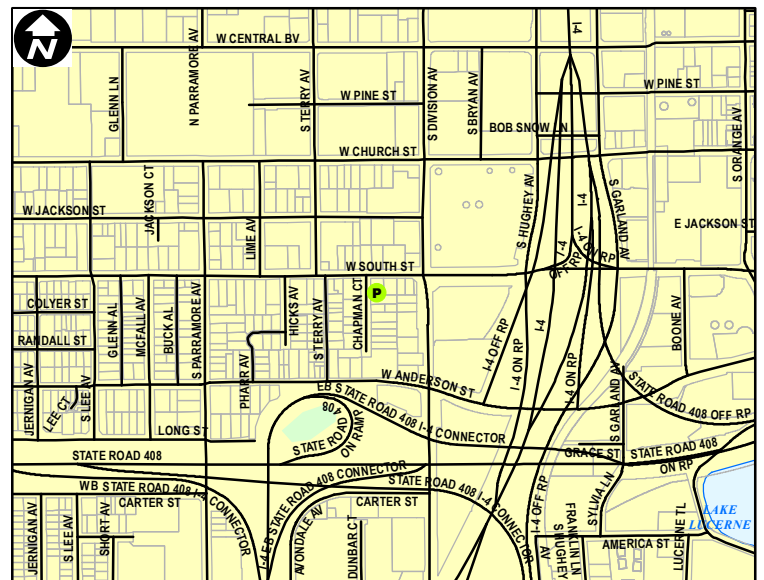
Address: **524 W SOUTH ST**

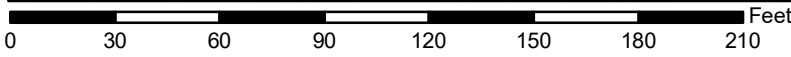
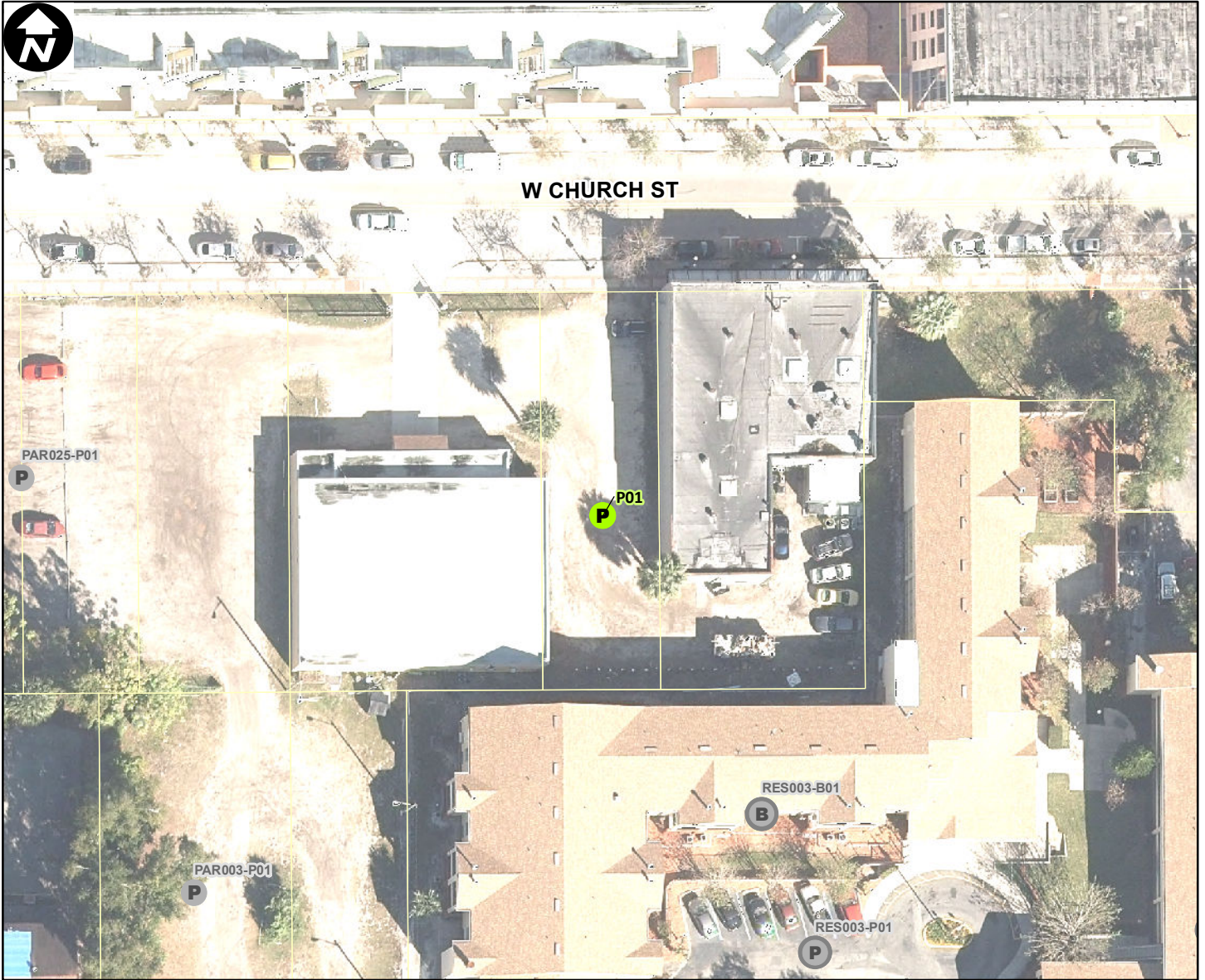
Parcel ID: **352229674003001**

Site Latitude: **28° 32.277' N**

Site Longitude: **81° 23.145' W**

- |                            |                            |
|----------------------------|----------------------------|
| <b>Orlando Buildings</b>   | <b>Orlando Parking</b>     |
| <b>B</b> Not Leasehold (0) | <b>P</b> Not Leasehold (1) |
| <b>B</b> Leasehold (0)     | <b>P</b> Leasehold (0)     |





Site Type: **Parking**


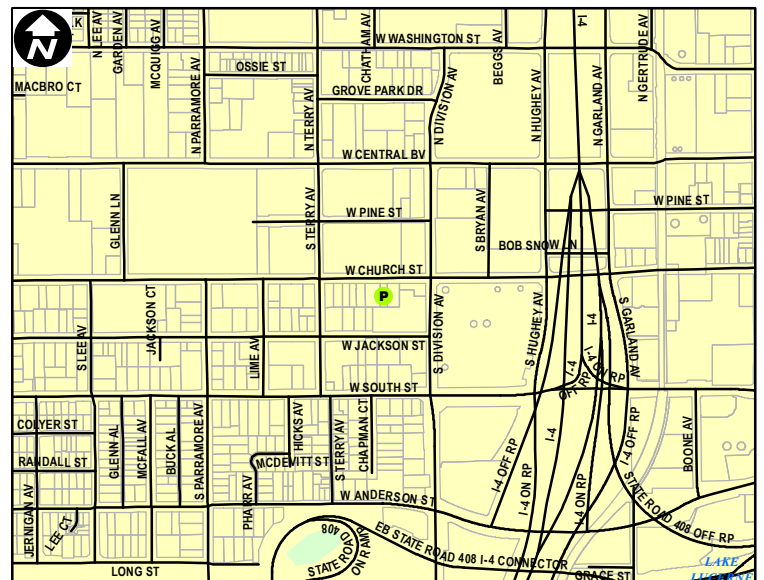
Address: **540 W CHURCH ST**

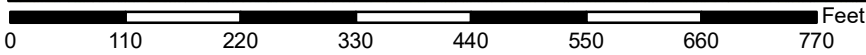
Parcel ID: **262229926800035**

Site Latitude: **28° 32.394' N**

Site Longitude: **81° 23.148' W**

- | Orlando Buildings          | Orlando Parking            |
|----------------------------|----------------------------|
| <b>B</b> Not Leasehold (0) | <b>P</b> Not Leasehold (1) |
| <b>B</b> Leasehold (0)     | <b>P</b> Leasehold (0)     |





Site Type: **Parking**


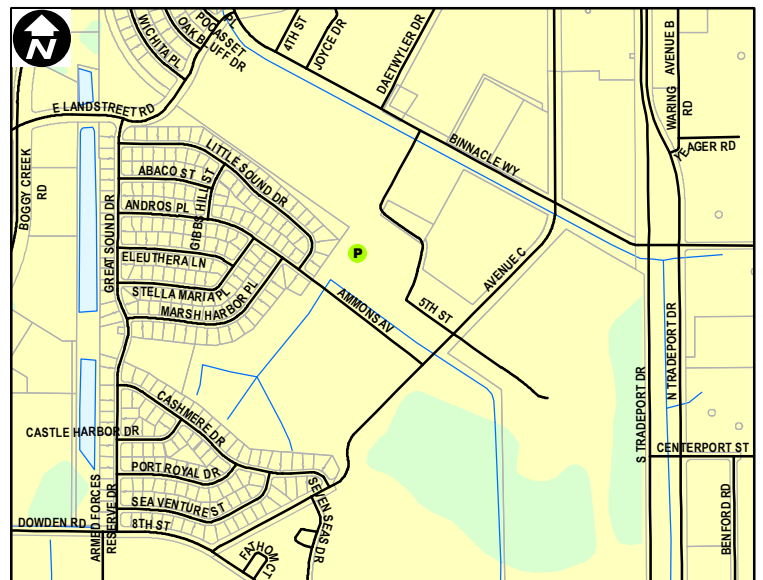
Address: **AVENUE C**

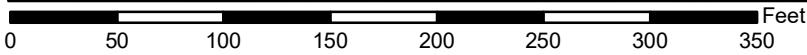
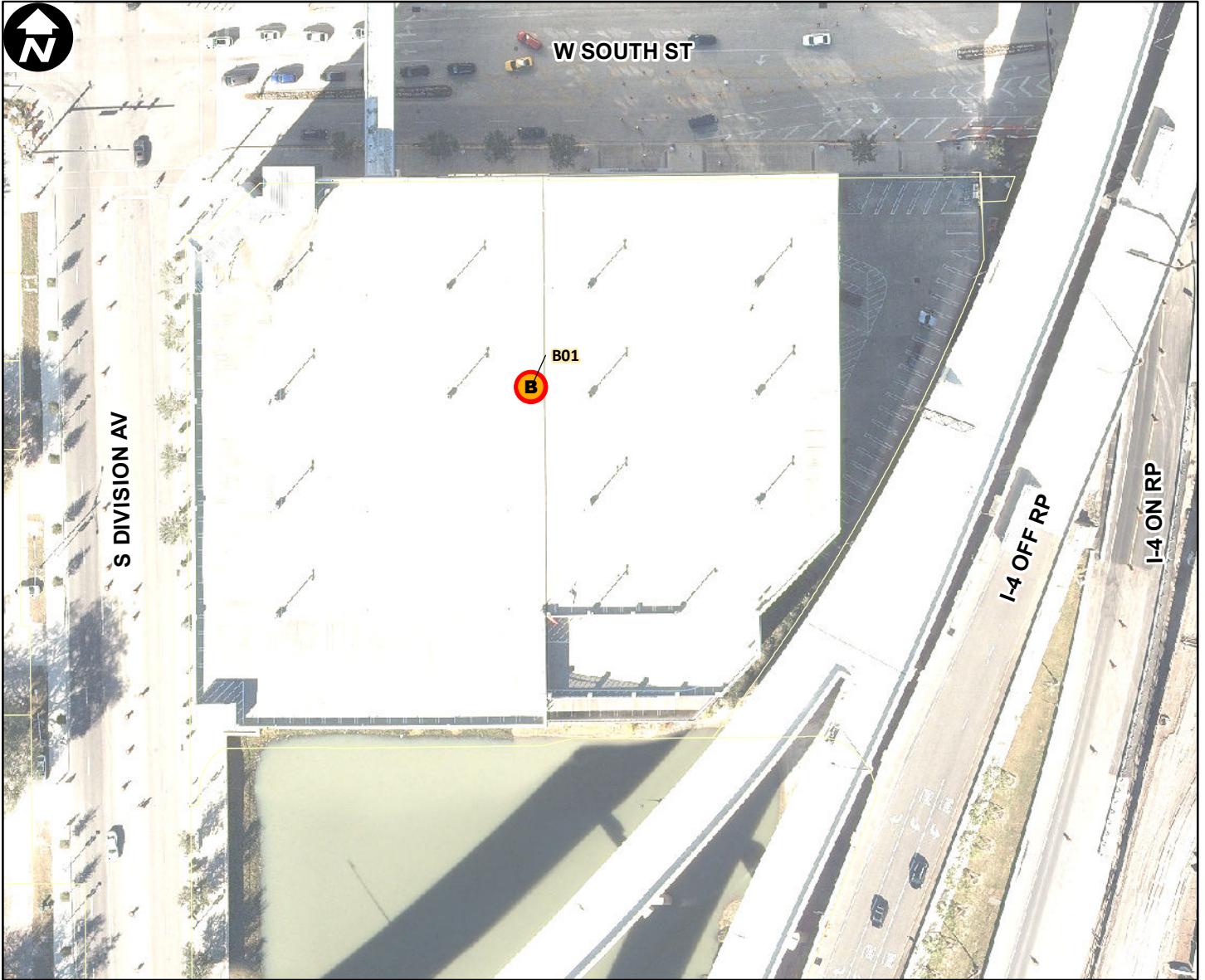
Parcel ID: **05243000000005**

Site Latitude: **28° 26.015' N**

Site Longitude: **81° 20.437' W**

- |                            |                            |
|----------------------------|----------------------------|
| <b>Orlando Buildings</b>   | <b>Orlando Parking</b>     |
| <b>B</b> Not Leasehold (0) | <b>P</b> Not Leasehold (1) |
| <b>B</b> Leasehold (0)     | <b>P</b> Leasehold (0)     |





Site Type: **Parking**

Address: **400 W SOUTH ST**

Parcel ID: **352229630602000**

Site Latitude: **28° 32.263' N**

Site Longitude: **81° 23.049' W**

**Orlando Buildings**


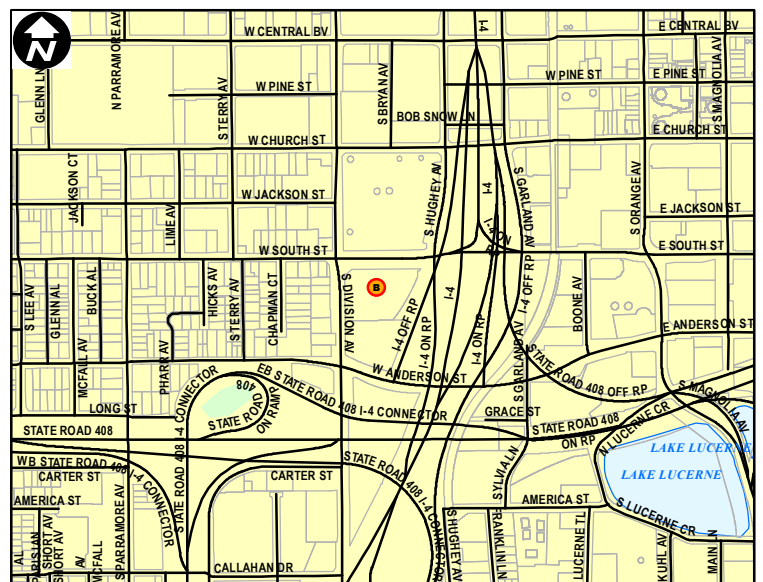
**B** Not Leasehold (0)

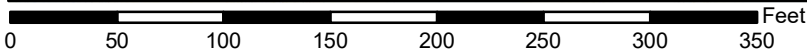
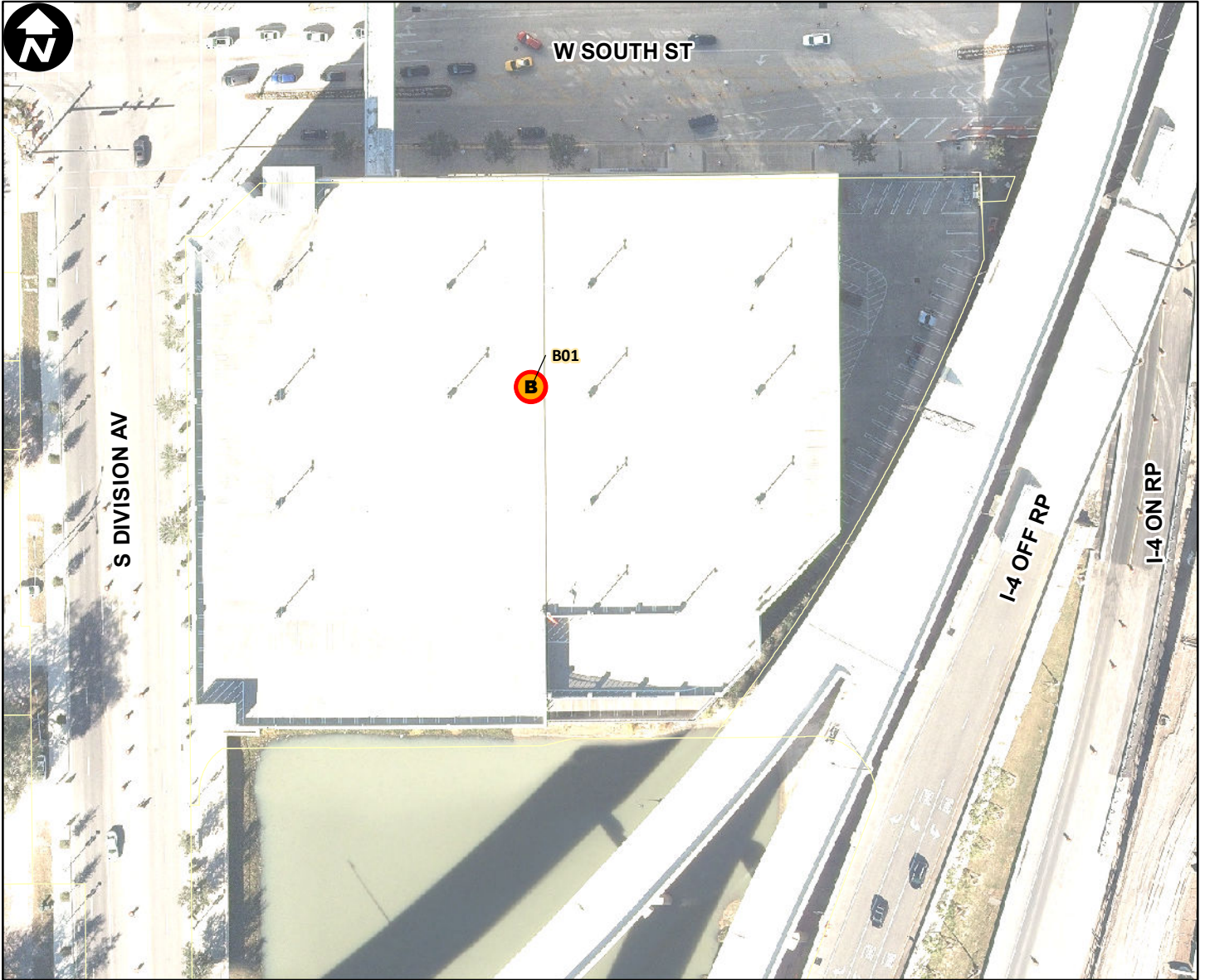
**B** Leasehold (1)

**Orlando Parking**

**P** Not Leasehold (0)

**P** Leasehold (0)





Site Type: **Parking**

Address: **400 W SOUTH ST**

Parcel ID: **352229630602000**

Site Latitude: **28° 32.263' N**

Site Longitude: **81° 23.049' W**

**Orlando Buildings**


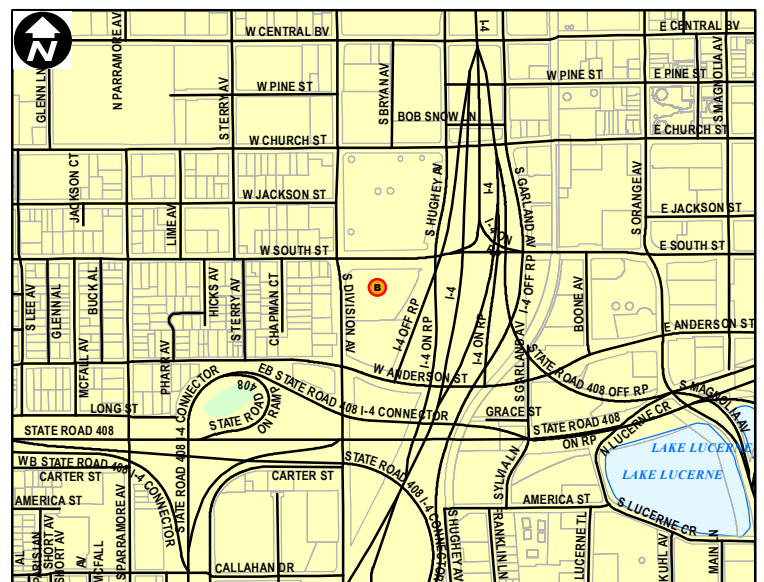
**B** Not Leasehold (0)

**B** Leasehold (1)

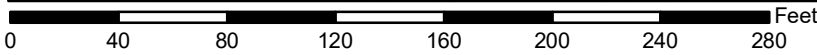
**Orlando Parking**

**P** Not Leasehold (0)

**P** Leasehold (0)







Site Type: **Parking**

Address: **480 BOONE AV**

Parcel ID: **352229074901000**

Site Latitude: **28° 32.218' N**

Site Longitude: **81° 22.840' W**

**Orlando Buildings**


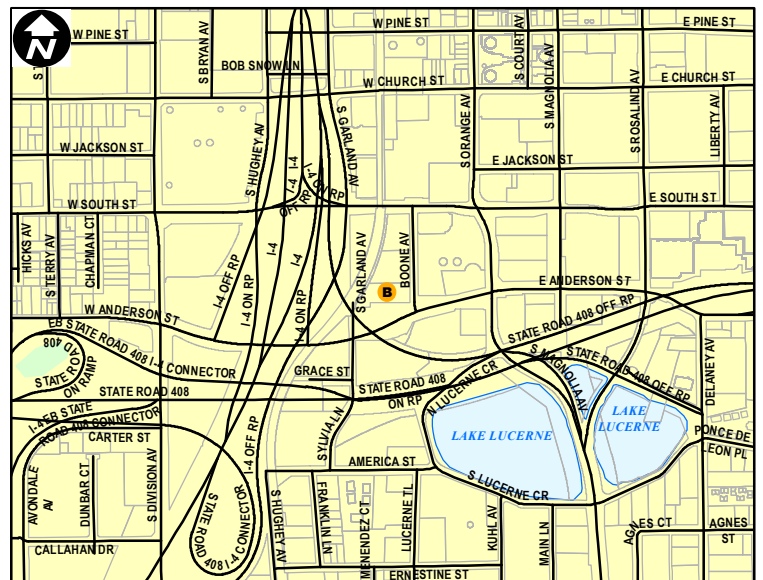
**B** Not Leasehold (1)

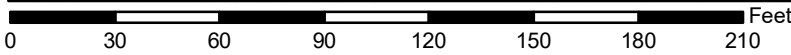
**B** Leasehold (0)

**Orlando Parking**

**P** Not Leasehold (0)

**P** Leasehold (0)





Site Type: **Parking**


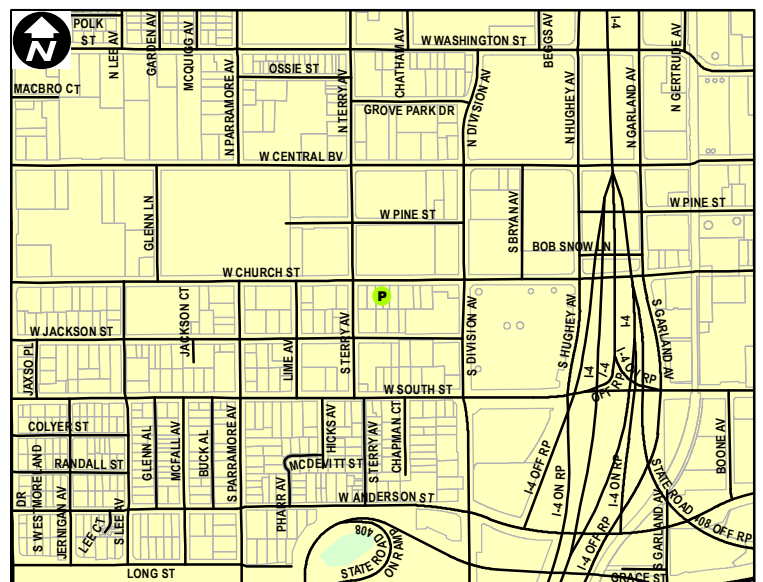
Address: **588 W CHURCH ST**

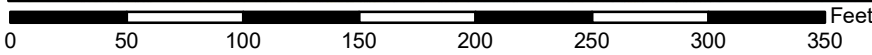
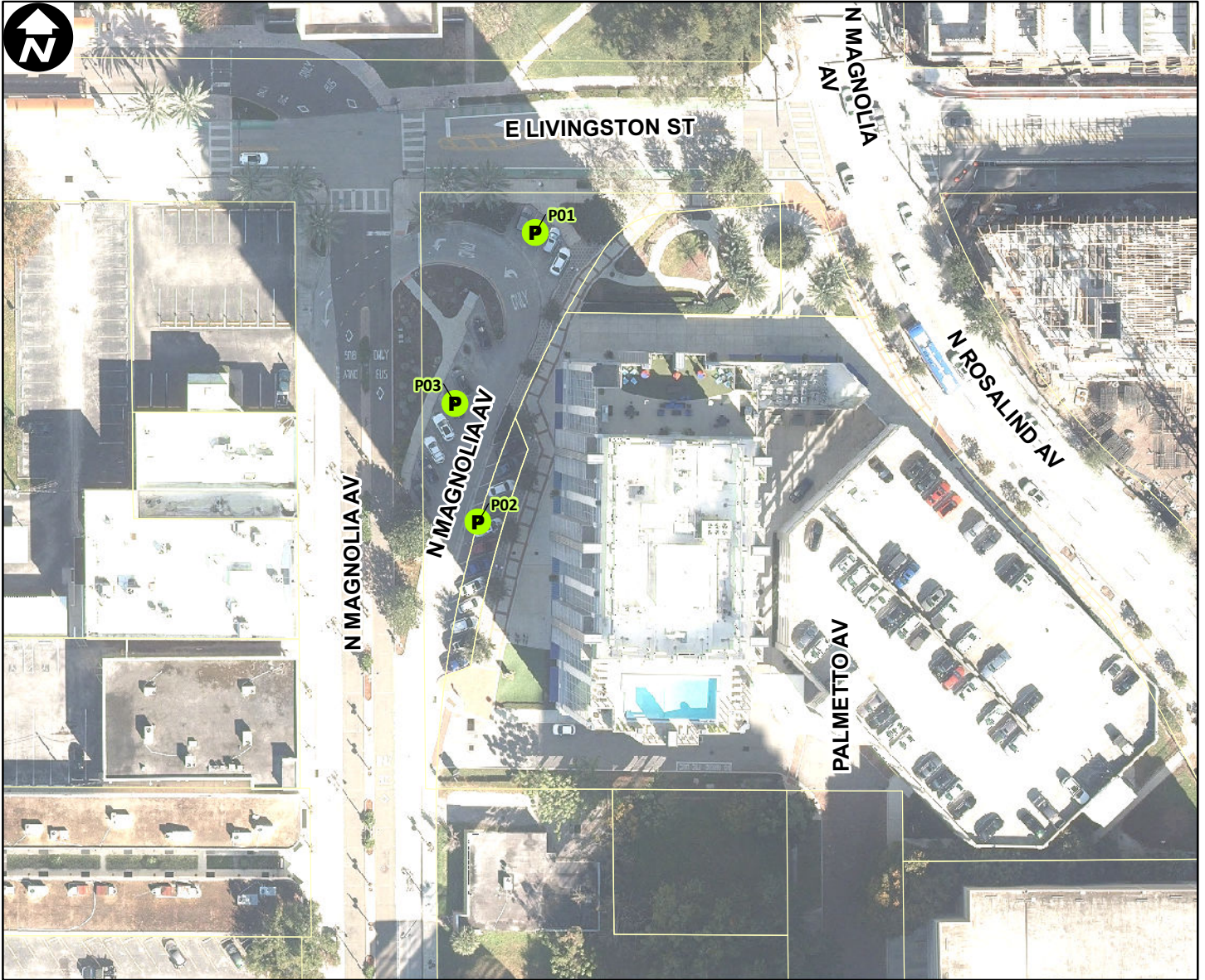
Parcel ID: **262229926800051**

Site Latitude: **28° 32.394' N**

Site Longitude: **81° 23.185' W**

- | Orlando Buildings          | Orlando Parking            |
|----------------------------|----------------------------|
| <b>B</b> Not Leasehold (0) | <b>P</b> Not Leasehold (1) |
| <b>B</b> Leasehold (0)     | <b>P</b> Leasehold (0)     |





Site Type: **Parking**


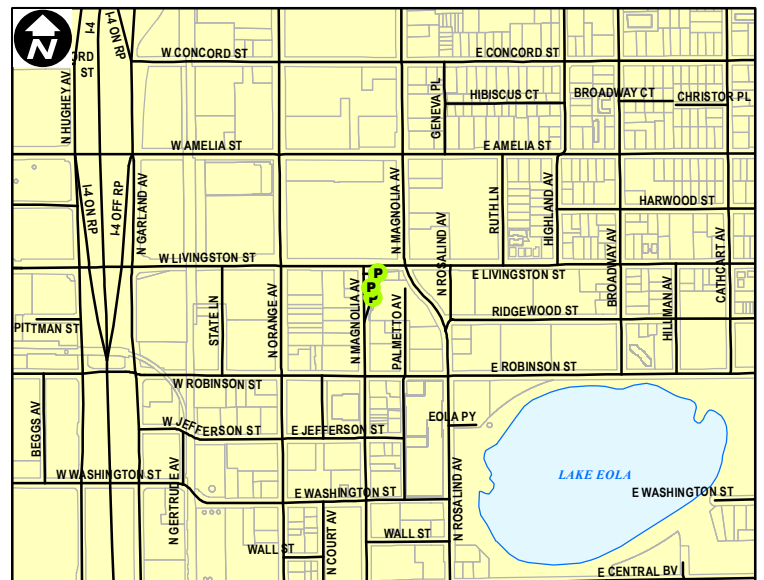
Address: **82 E LIVINGSTON ST**

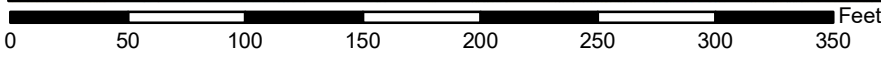
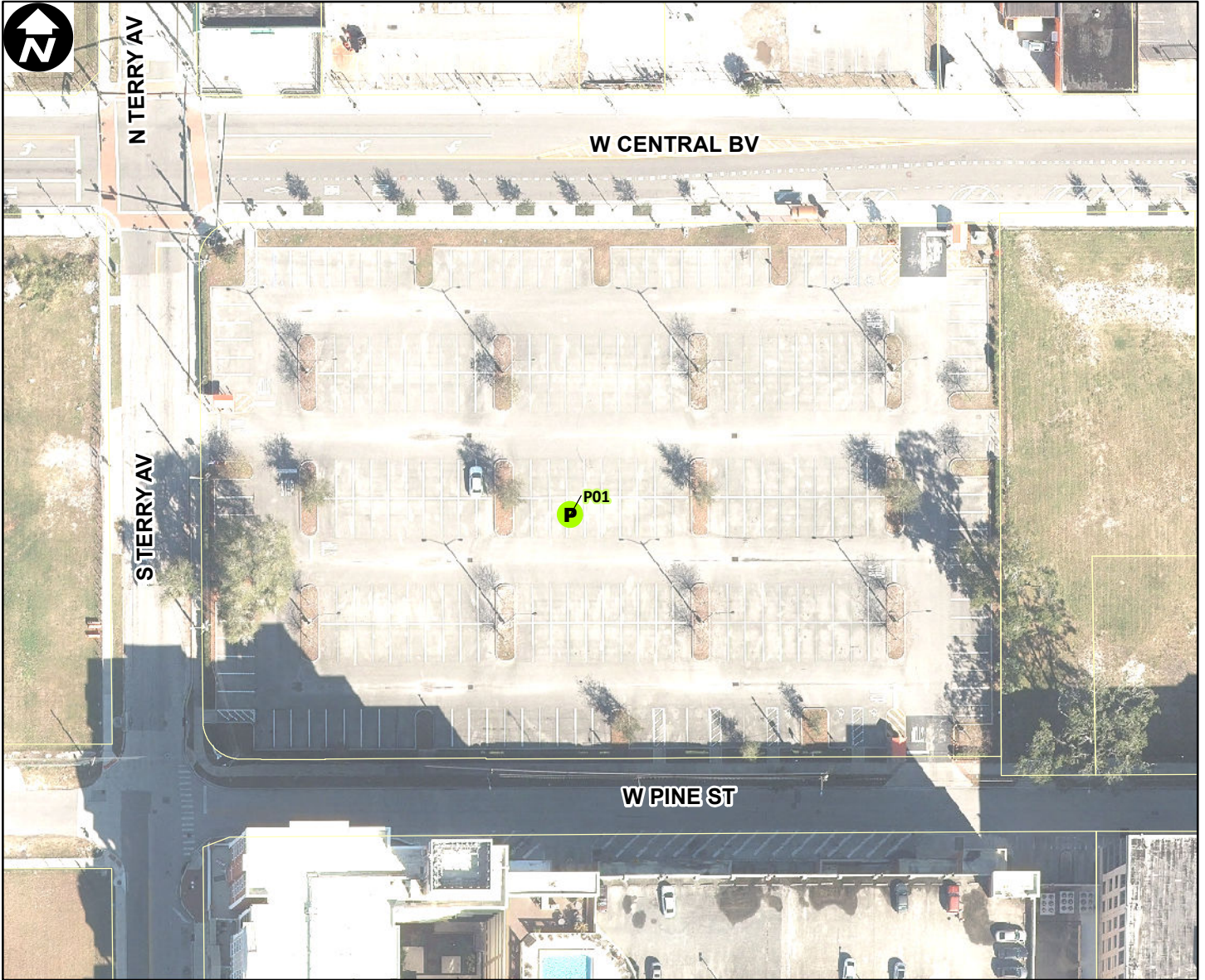
Parcel ID: **262229859600002**

Site Latitude: **28° 32.831' N**

Site Longitude: **81° 22.640' W**

- | Orlando Buildings          |                            | Orlando Parking |  |
|----------------------------|----------------------------|-----------------|--|
| <b>B</b> Not Leasehold (0) | <b>P</b> Not Leasehold (3) |                 |  |
| <b>B</b> Leasehold (0)     | <b>P</b> Leasehold (0)     |                 |  |





Site Type: **Parking**


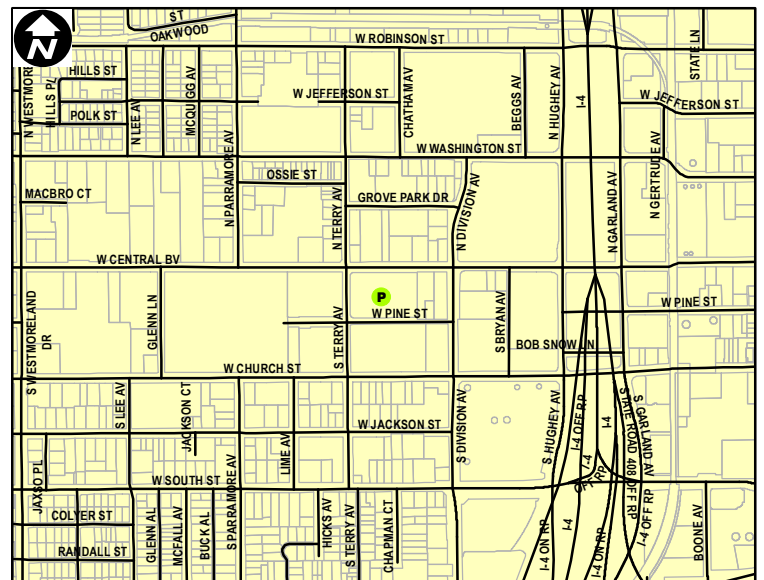
Address: **522 W CENTRAL BV**

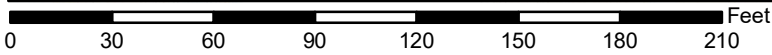
Parcel ID: **262229226501000**

Site Latitude: **28° 32.492' N**

Site Longitude: **81° 23.177' W**

- |                            |                            |
|----------------------------|----------------------------|
| <b>Orlando Buildings</b>   | <b>Orlando Parking</b>     |
| <b>B</b> Not Leasehold (0) | <b>P</b> Not Leasehold (1) |
| <b>B</b> Leasehold (0)     | <b>P</b> Leasehold (0)     |





Site Type: **Parking**

Address: **3558 HAGE WAY**

Parcel ID: **042329902105010**


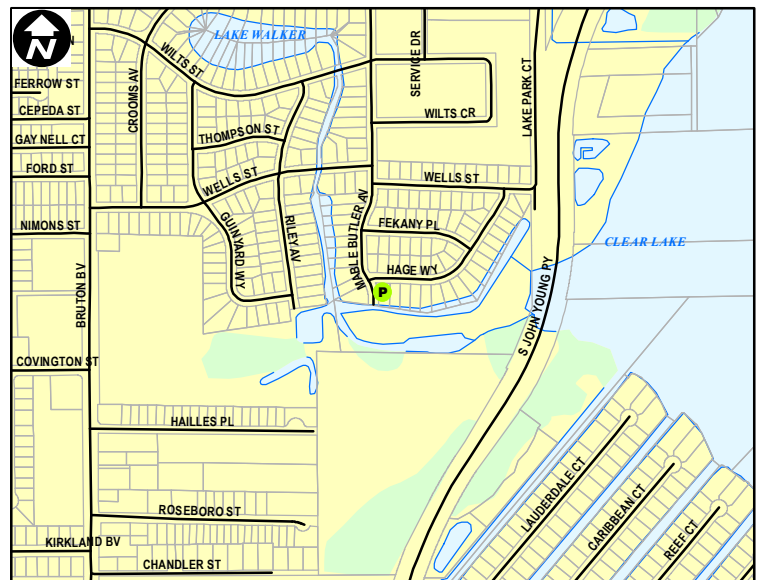
Site Latitude: **28° 31.235' N**

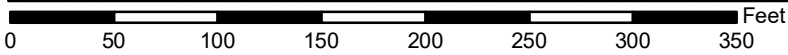
Site Longitude: **81° 25.242' W**

**Orlando Buildings**

**Orlando Parking**

- B** Not Leasehold (0)
- P** Not Leasehold (1)
- B** Leasehold (0)
- P** Leasehold (0)





Site Type: **Parking**

Address: **8354 DAETWYLER DR (Approx)**

Parcel ID: **32233000000025**


Site Latitude: **28° 26.711' N**

Site Longitude: **81° 20.279' W**

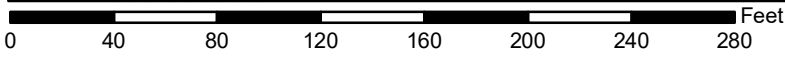
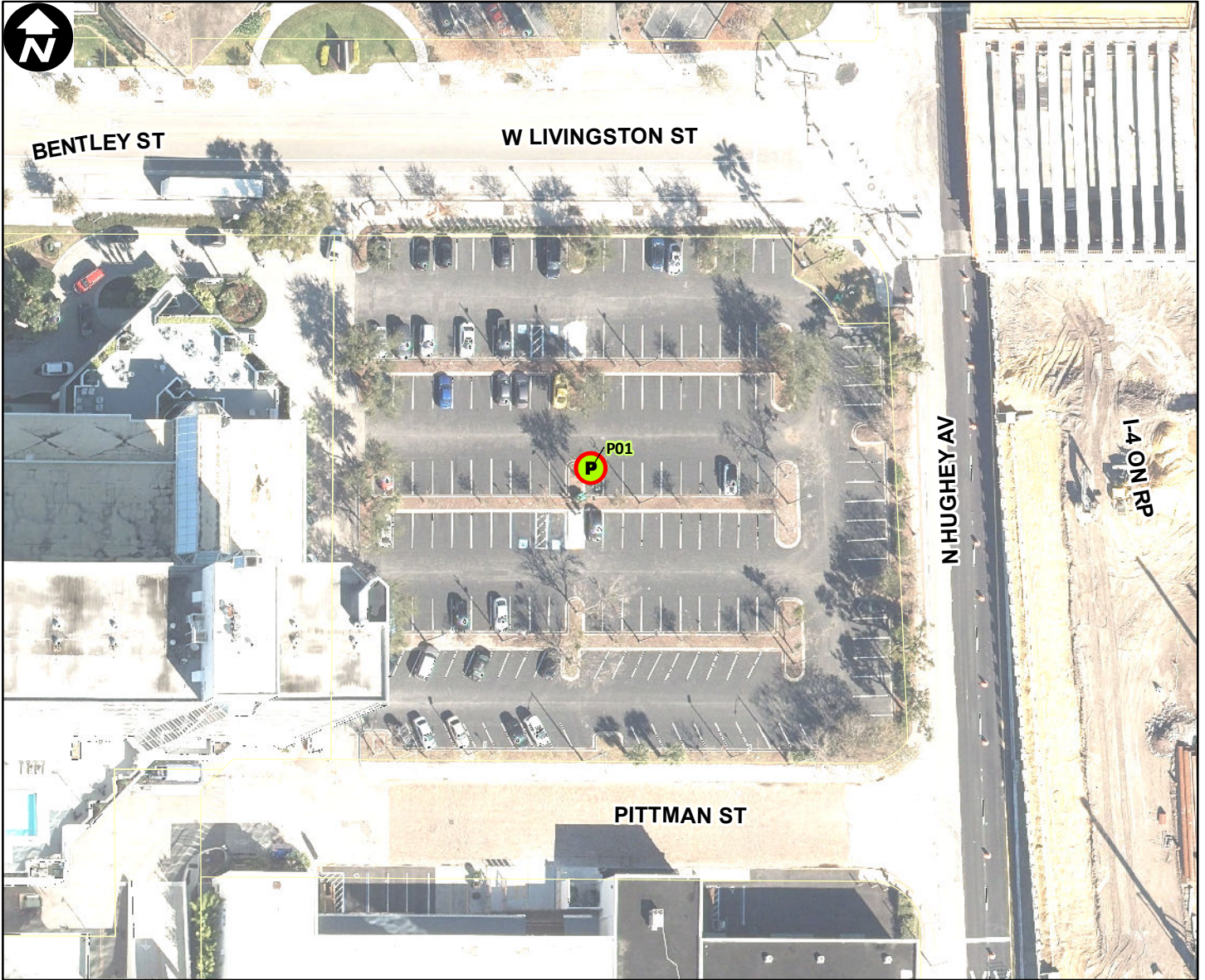
**Orlando Buildings**

**Orlando Parking**

- B** Not Leasehold (0)
- P** Not Leasehold (1)
- B** Leasehold (0)
- P** Leasehold (0)



Orlando City Limits



Site Type: **Parking**


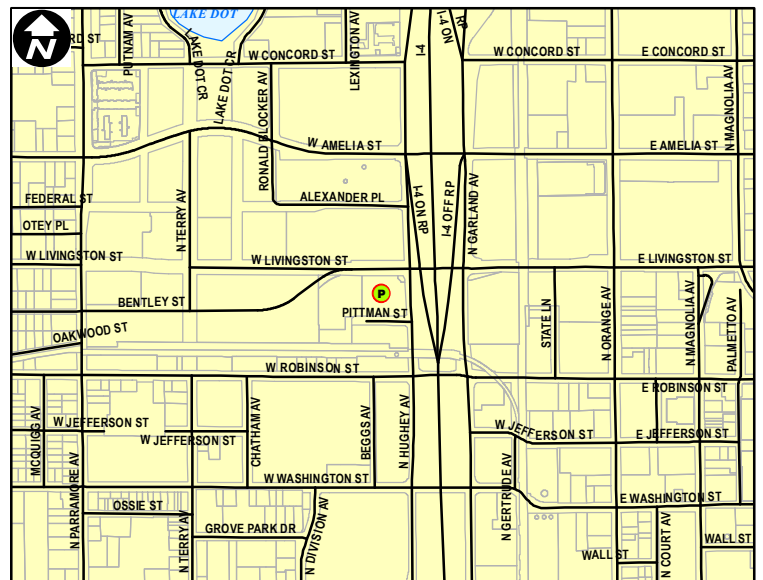
Address: **LIVINGSTON (400 W)**

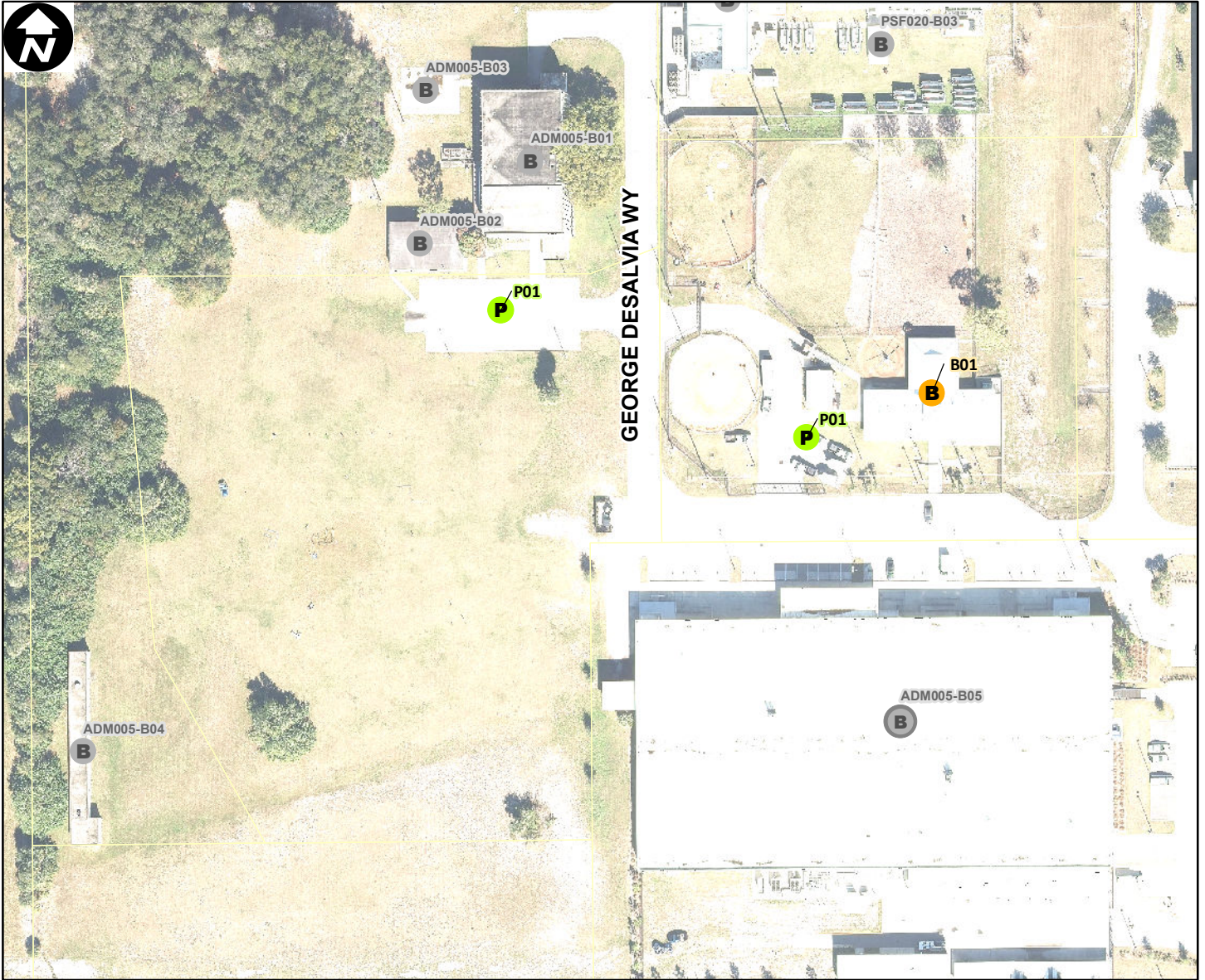
Parcel ID: **262229124101000**

Site Latitude: **28° 32.822' N**

Site Longitude: **81° 23.008' W**

- |                            |                            |
|----------------------------|----------------------------|
| <b>Orlando Buildings</b>   | <b>Orlando Parking</b>     |
| <b>B</b> Not Leasehold (0) | <b>P</b> Not Leasehold (0) |
| <b>B</b> Leasehold (0)     | <b>P</b> Leasehold (1)     |





Site Type: **Parking**

Address: **160 GEORGE DESALVIA WY**

Parcel ID: **28223000000024**

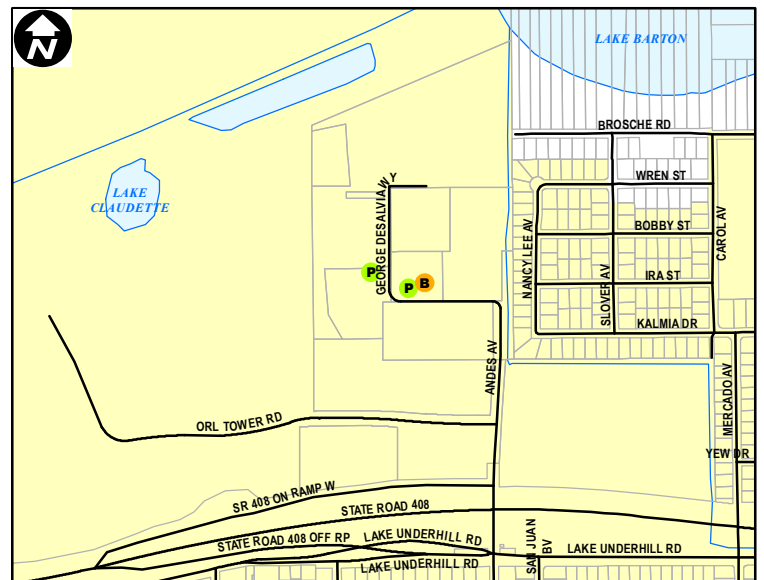
Site Latitude: **28° 32.630' N**

Site Longitude: **81° 19.297' W**

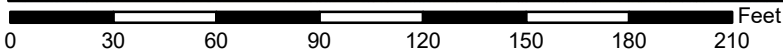
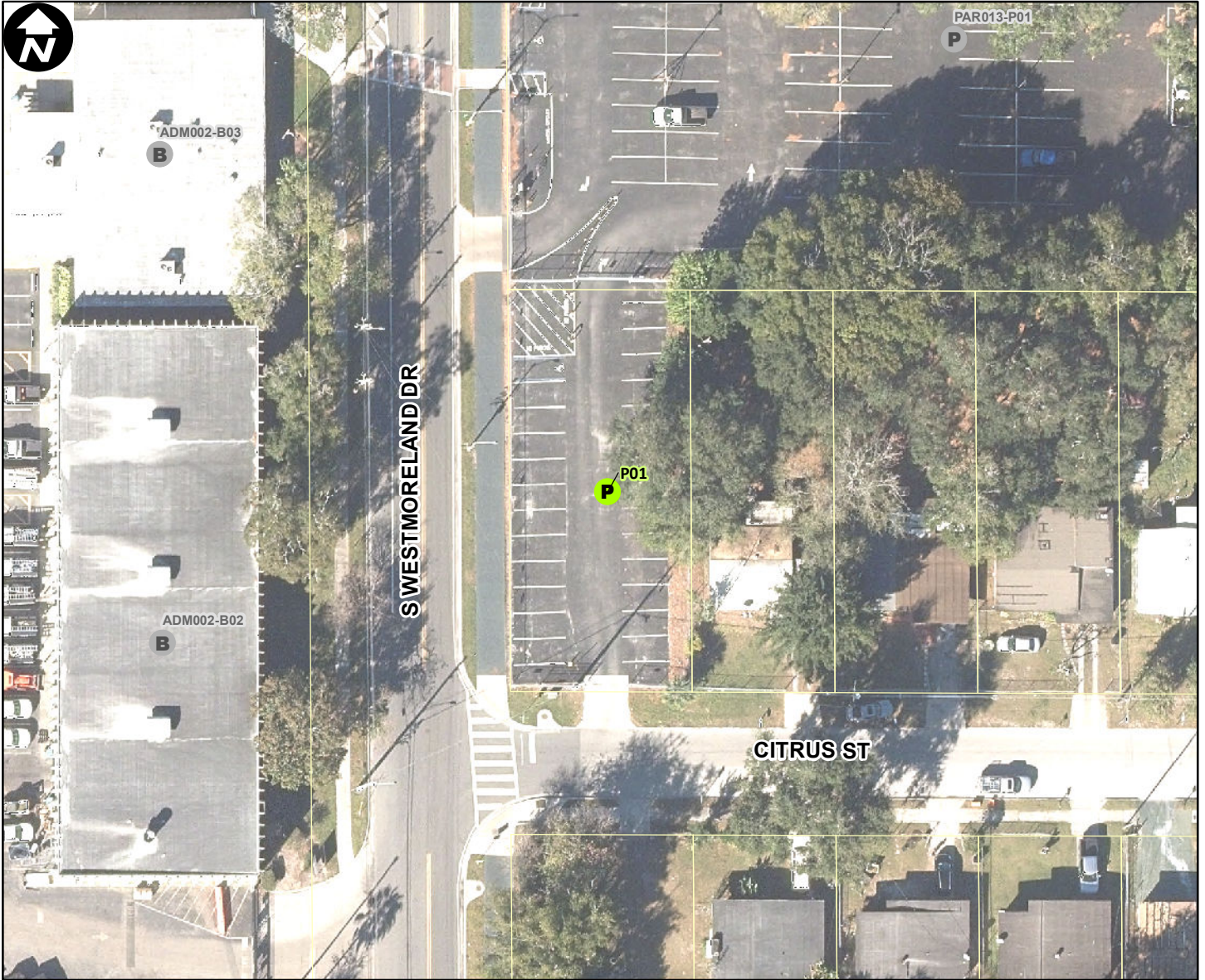
**Orlando Buildings**

**Orlando Parking**

- B** Not Leasehold (1)
- P** Not Leasehold (2)
- B** Leasehold (0)
- P** Leasehold (0)







Site Type: **Parking**


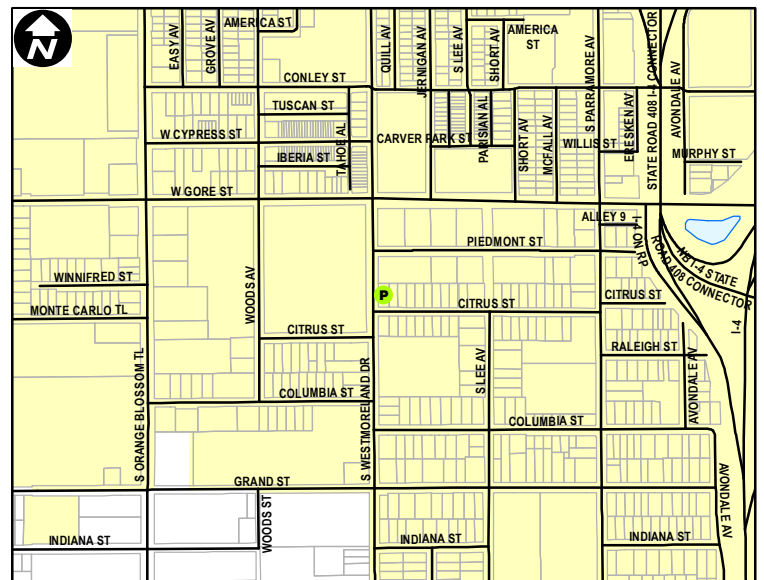
Address: **1001 S WESTMORELAND DR**

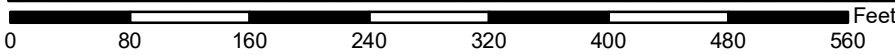
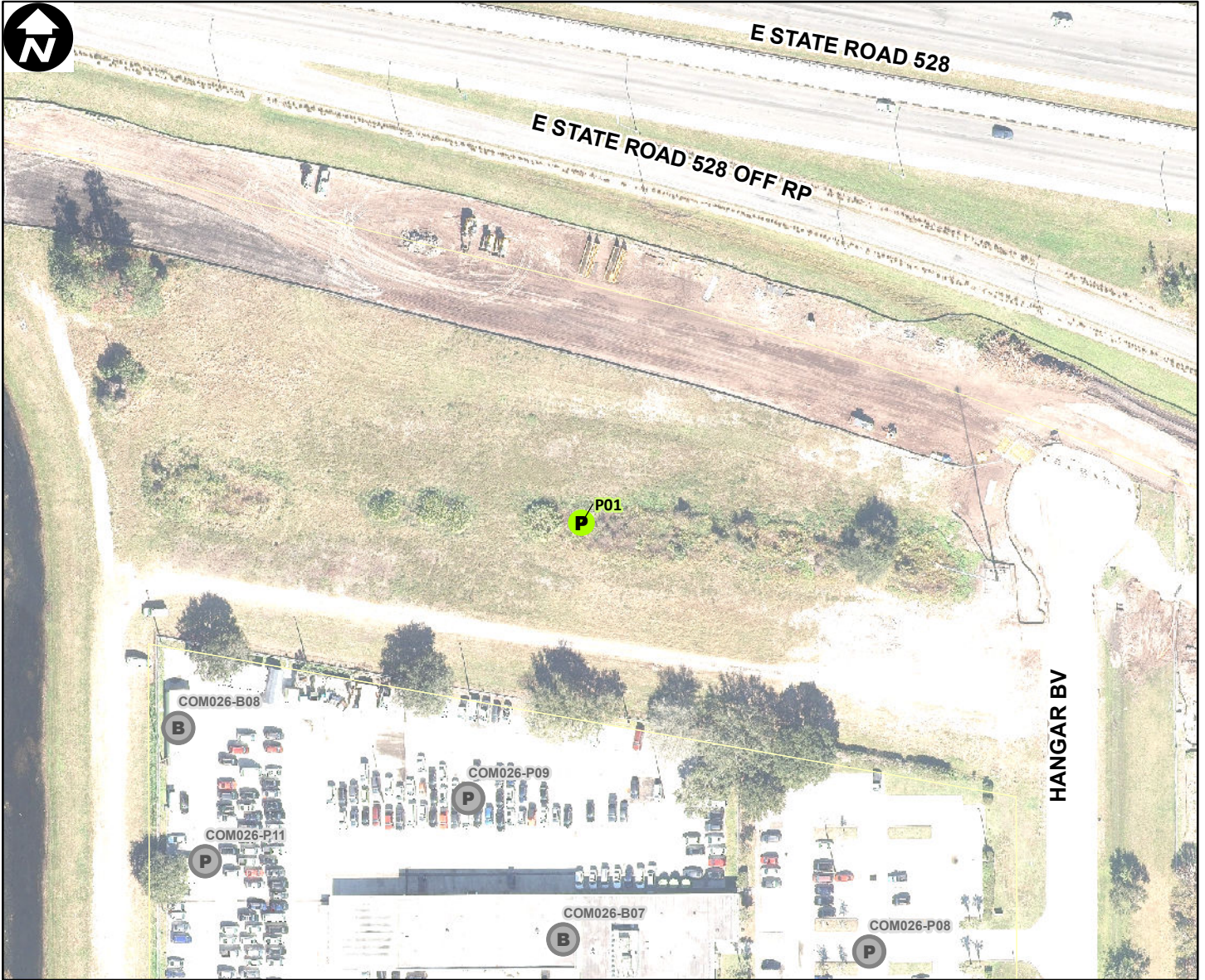
Parcel ID: **352229076801082**

Site Latitude: **28° 31.776' N**

Site Longitude: **81° 23.568' W**

- |                            |                            |
|----------------------------|----------------------------|
| <b>Orlando Buildings</b>   | <b>Orlando Parking</b>     |
| <b>B</b> Not Leasehold (0) | <b>P</b> Not Leasehold (1) |
| <b>B</b> Leasehold (0)     | <b>P</b> Leasehold (0)     |





Site Type: **Parking**

Address: **ONE JEFF FUQUA BLVD**

Parcel ID: **03243000000002**

Site Latitude: **28° 26.945' N**

Site Longitude: **81° 17.535' W**

**Orlando Buildings**

**Orlando Parking**



Not Leasehold (0)



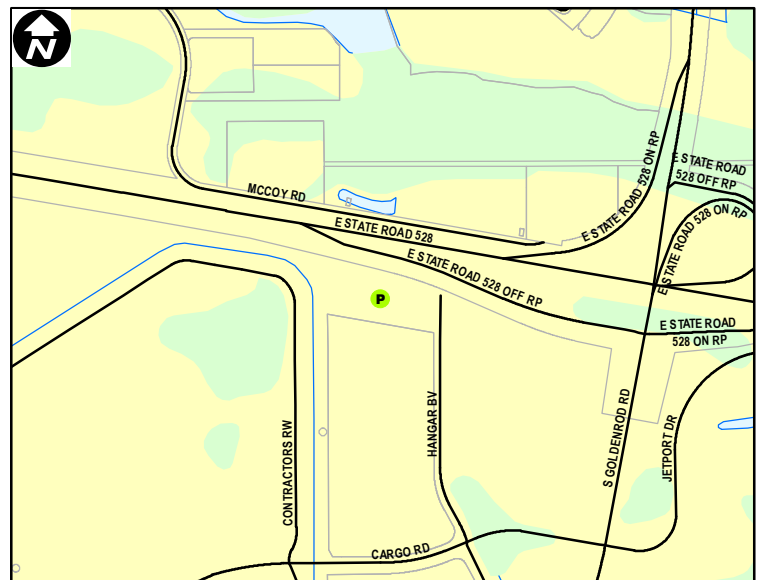
Not Leasehold (1)



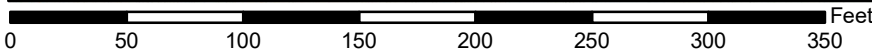
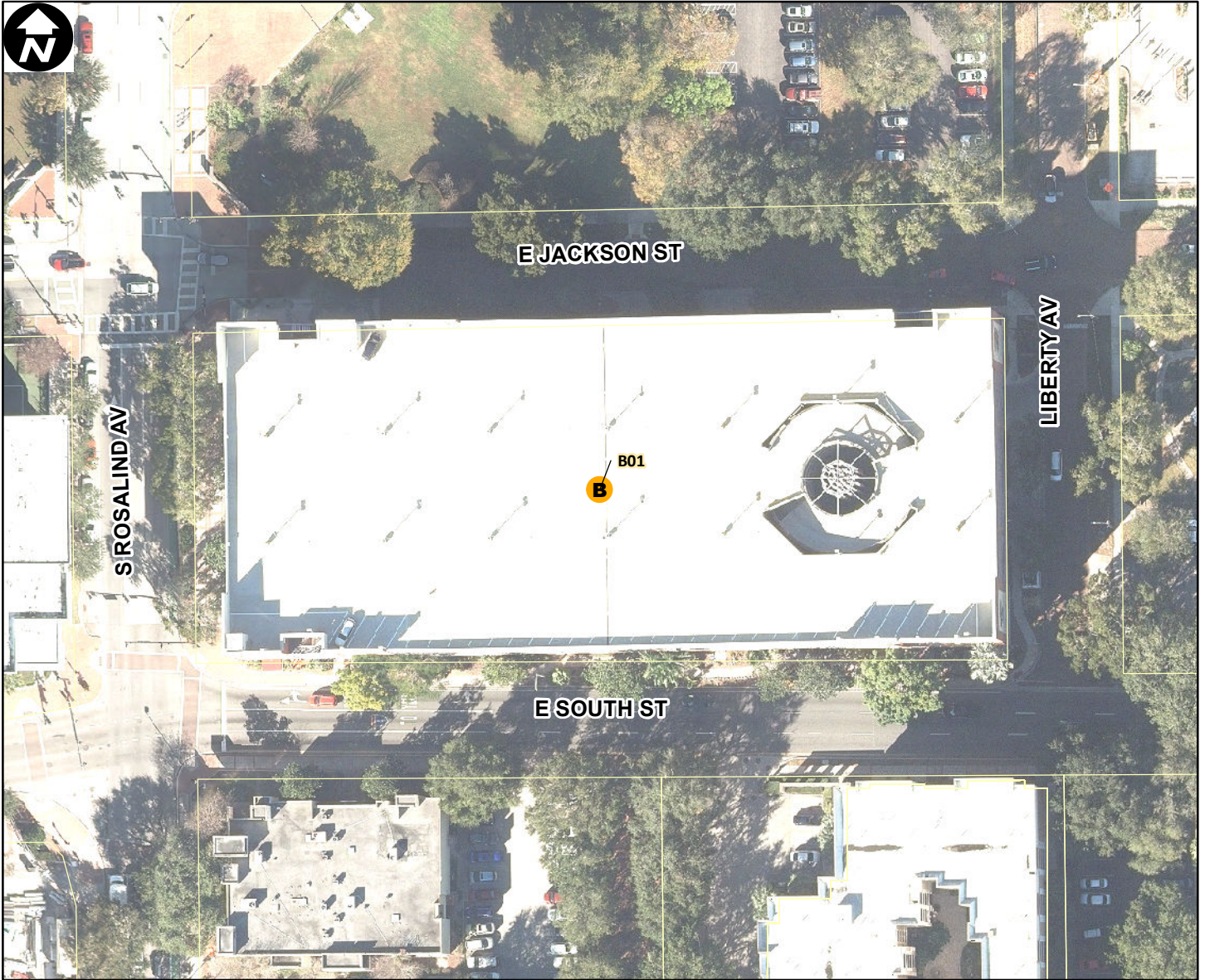
Leasehold (0)



Leasehold (0)



Orlando City Limits



Site Type: **Parking**


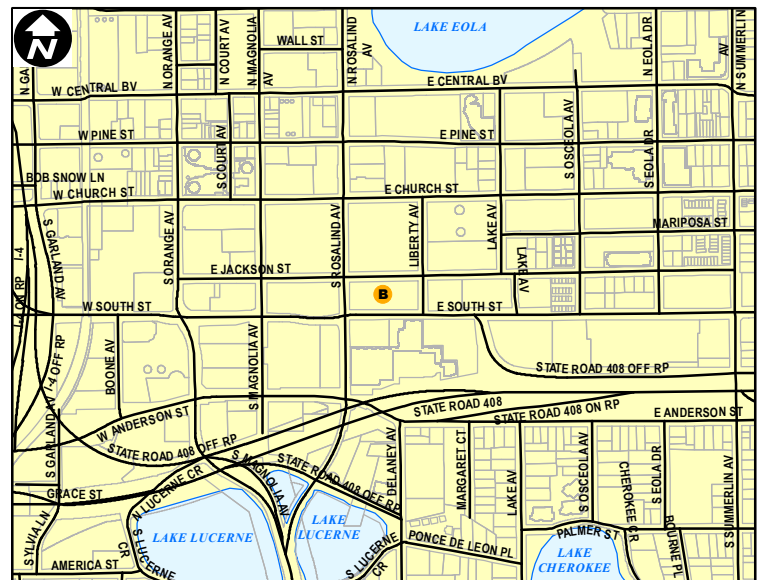
Address: **301 S ROSALIND AV**

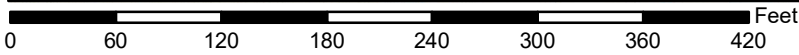
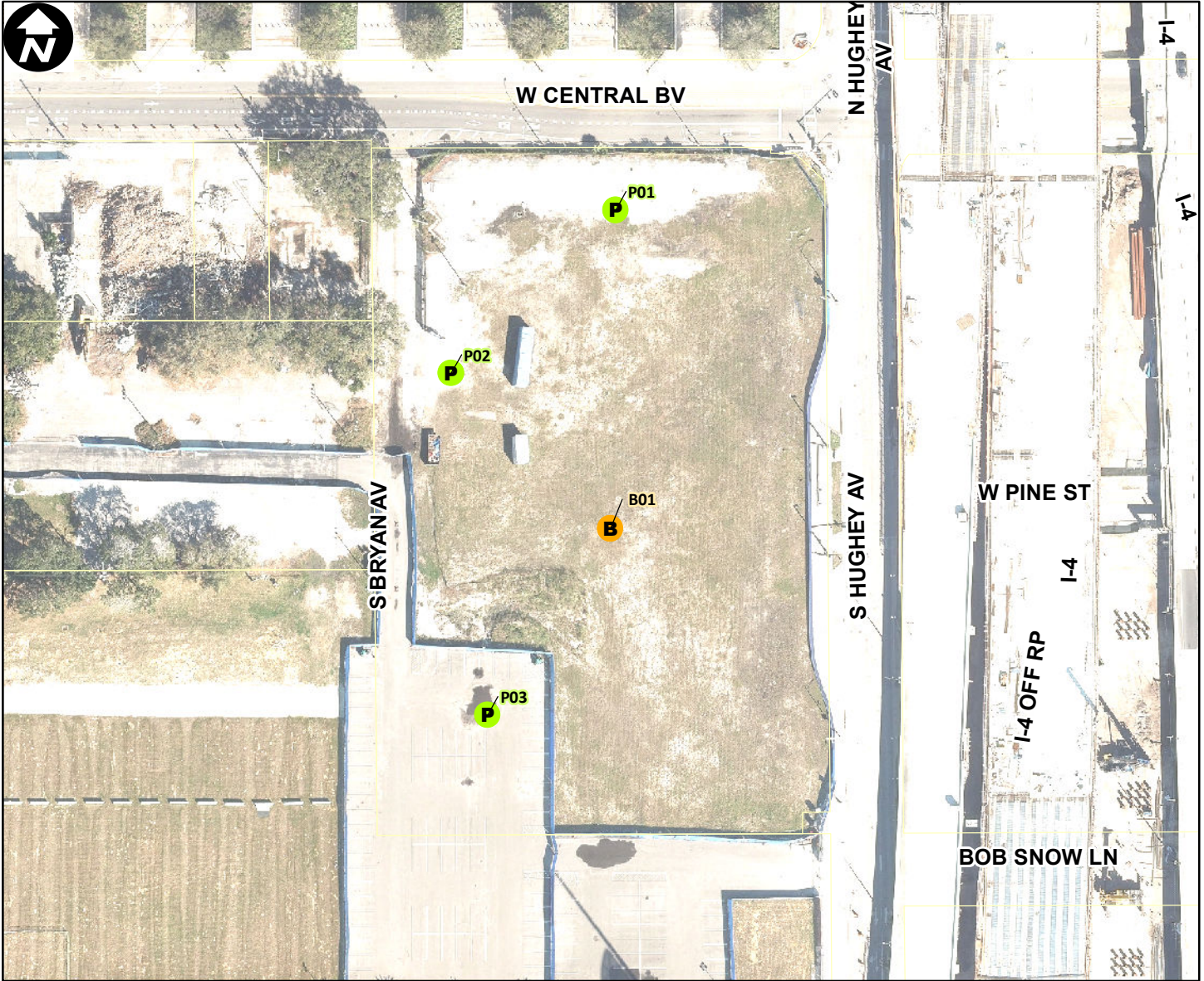
Parcel ID: **252229838002000**

Site Latitude: **28° 32.326' N**

Site Longitude: **81° 22.505' W**

- | Orlando Buildings          | Orlando Parking            |
|----------------------------|----------------------------|
| <b>B</b> Not Leasehold (1) | <b>P</b> Not Leasehold (0) |
| <b>B</b> Leasehold (0)     | <b>P</b> Leasehold (0)     |





Site Type: **Public Safety**

Address: **100 S HUGHEY AV**

Parcel ID: **262229673203011**

Site Latitude: **28° 32.478' N**

Site Longitude: **81° 23.007' W**

**Orlando Buildings**


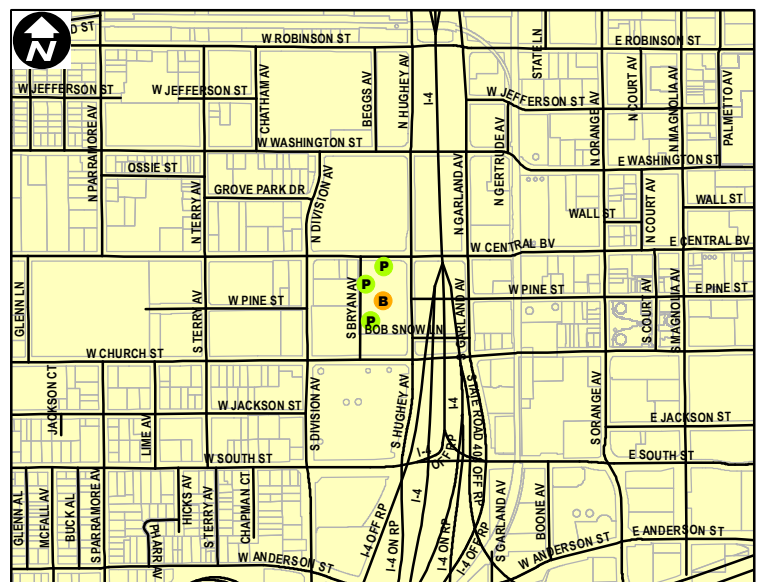
**B** Not Leasehold (1)

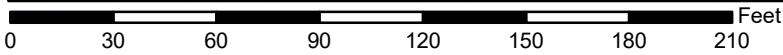
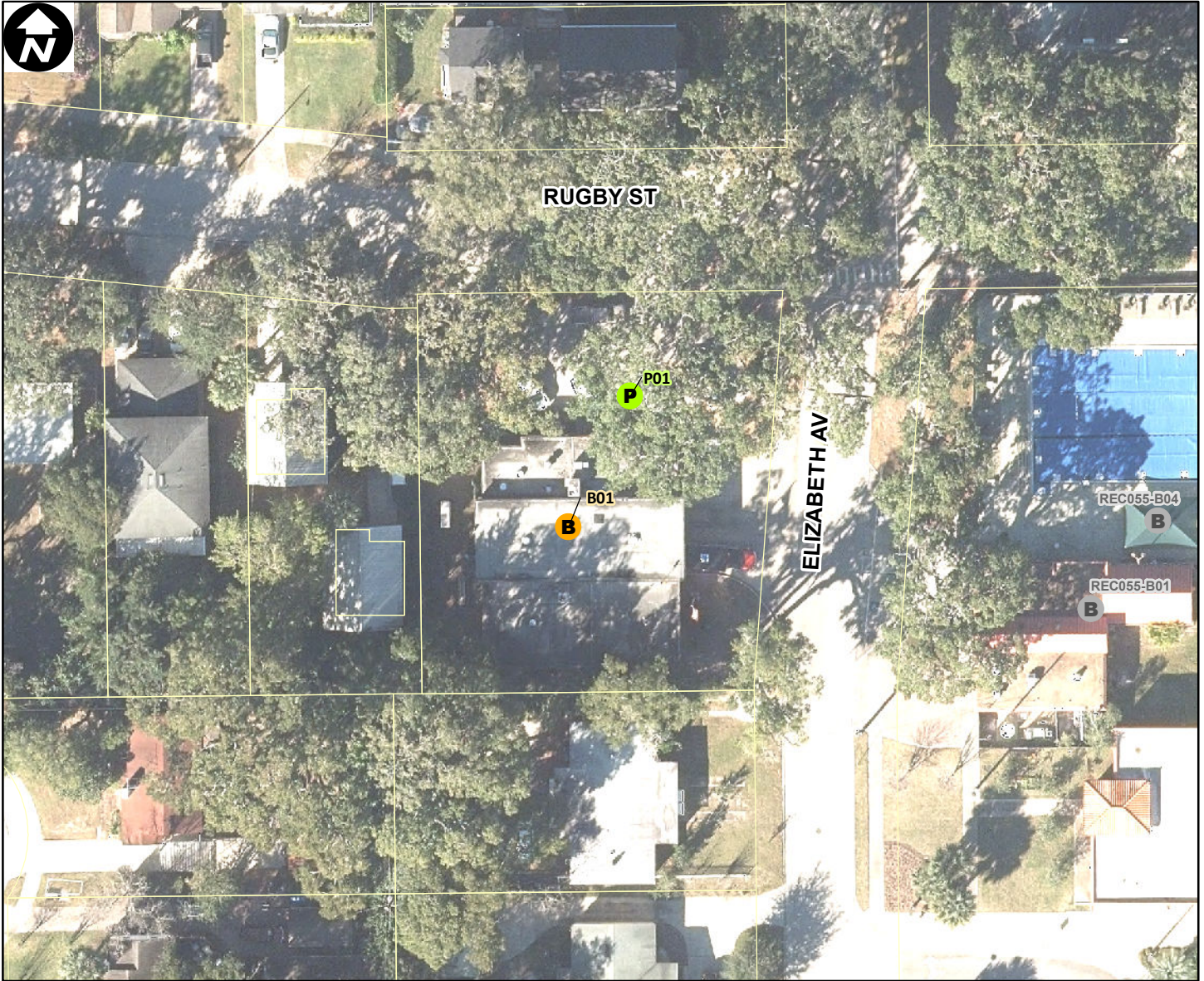
**B** Leasehold (0)

**Orlando Parking**

**P** Not Leasehold (3)

**P** Leasehold (0)





Site Type: **Public Safety**

Address: **ELIZABETH AVENUE (2406)**

Parcel ID: **142229016023110**

Site Latitude: **28° 34.393' N**

Site Longitude: **81° 23.107' W**

**Orlando Buildings**

**Orlando Parking**



Not Leasehold (1)



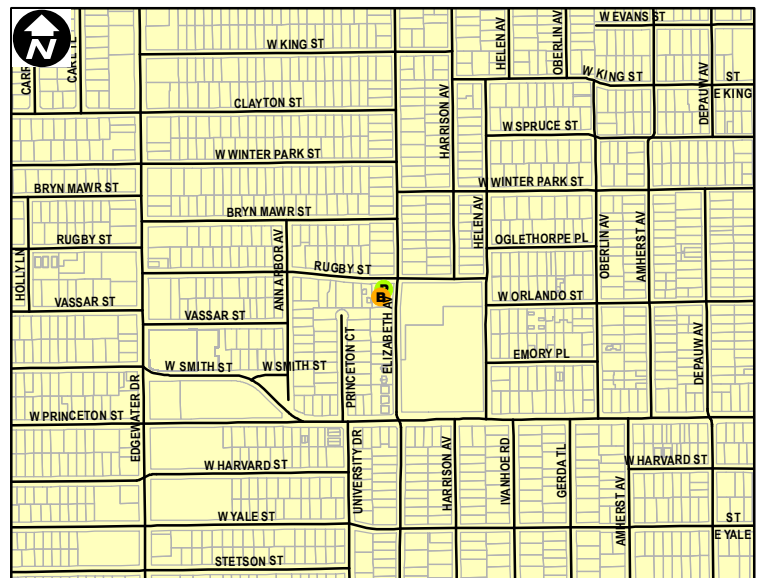
Not Leasehold (1)

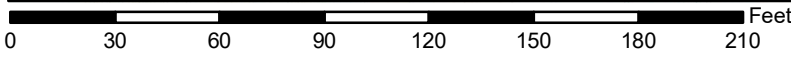
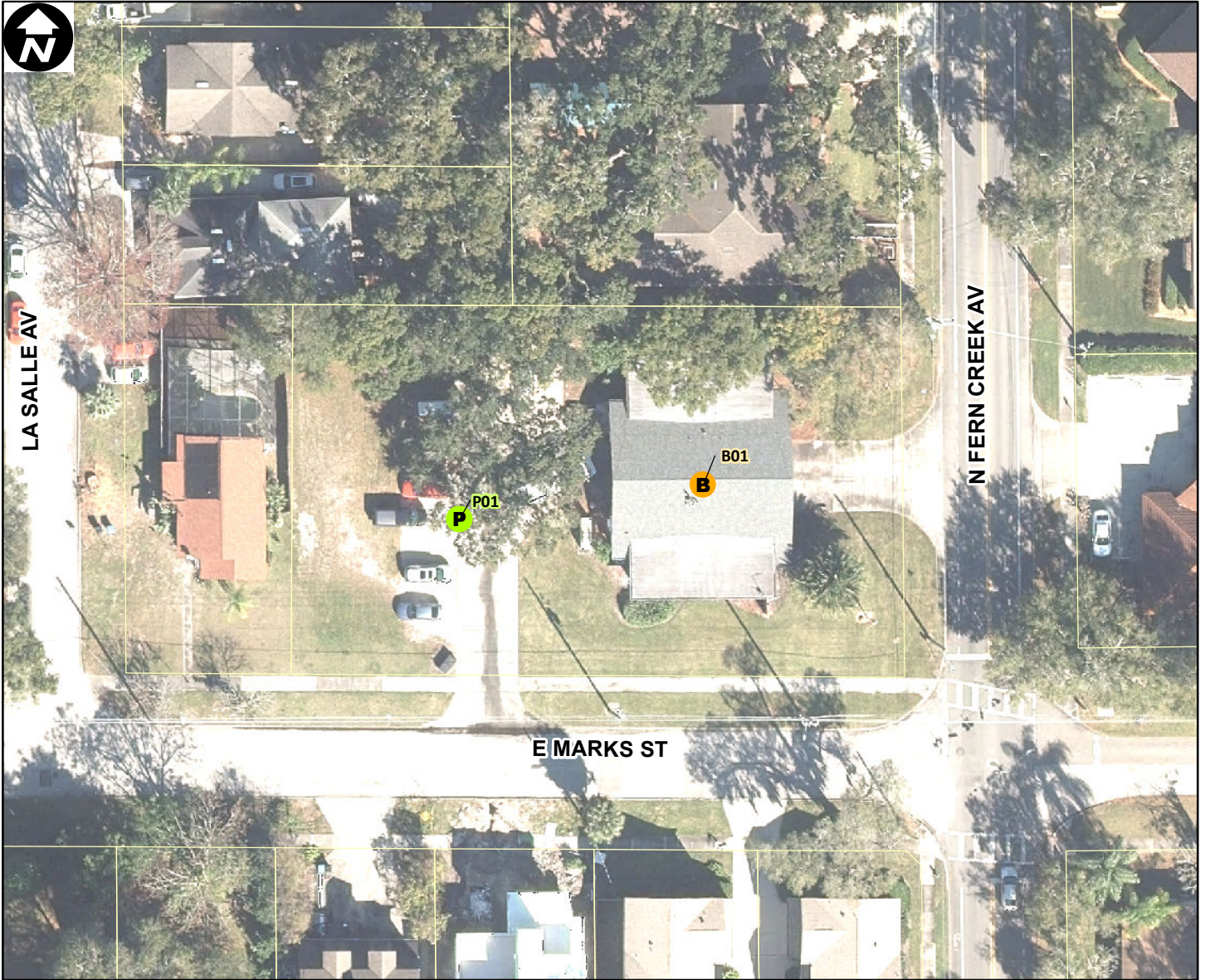


Leasehold (0)




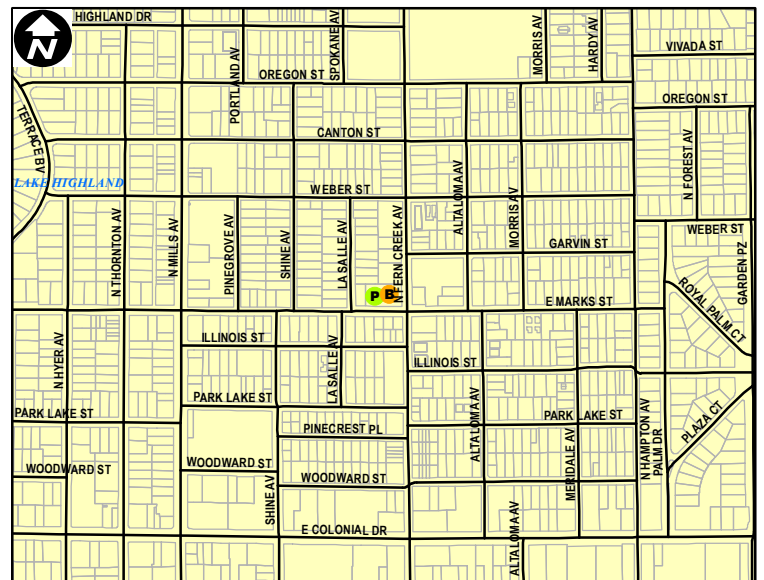
Leasehold (0)

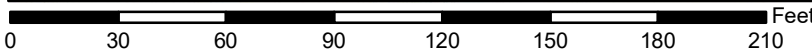




Site Type: **Public Safety**  
 Address: **FERN CREEK AVENUE (900 N)**  
 Parcel ID: **242229843600020**  
 Site Latitude: **28° 33.420' N**  
 Site Longitude: **81° 21.647' W**

- |                            |                            |
|----------------------------|----------------------------|
| <b>Orlando Buildings</b>   | <b>Orlando Parking</b>     |
| <b>B</b> Not Leasehold (1) | <b>P</b> Not Leasehold (1) |
| <b>B</b> Leasehold (0)     | <b>P</b> Leasehold (0)     |





Site Type: **Public Safety**


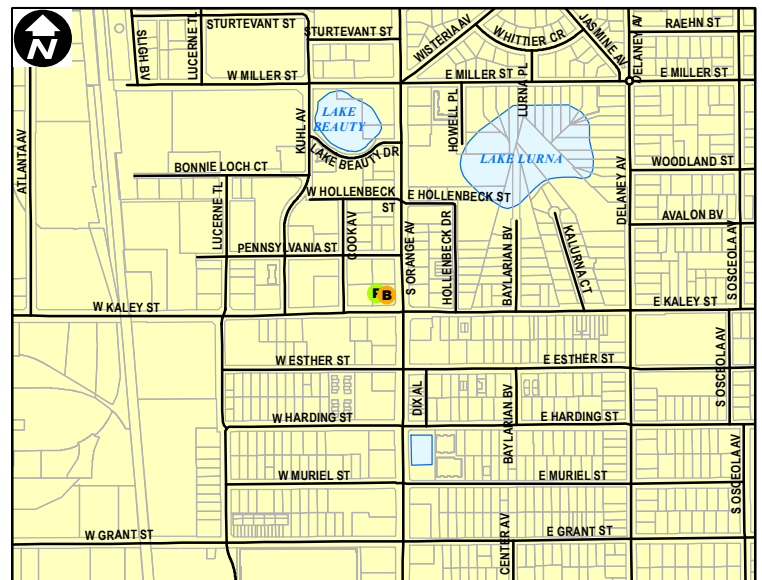
Address: **ORANGE AVENUE (1818 S)**

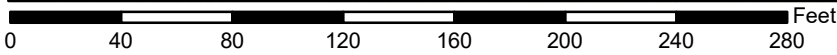
Parcel ID: **022329527208040**

Site Latitude: **28° 31.230' N**

Site Longitude: **81° 22.603' W**

- | Orlando Buildings          | Orlando Parking            |
|----------------------------|----------------------------|
| <b>B</b> Not Leasehold (1) | <b>P</b> Not Leasehold (1) |
| <b>B</b> Leasehold (0)     | <b>P</b> Leasehold (0)     |





Site Type: **Public Safety**

Address: **GOLDWYN AVENUE (671 S)**

Parcel ID: **332229270002000**

Site Latitude: **28° 32.007' N**

Site Longitude: **81° 25.044' W**

**Orlando Buildings**

**Orlando Parking**



Not Leasehold (1)




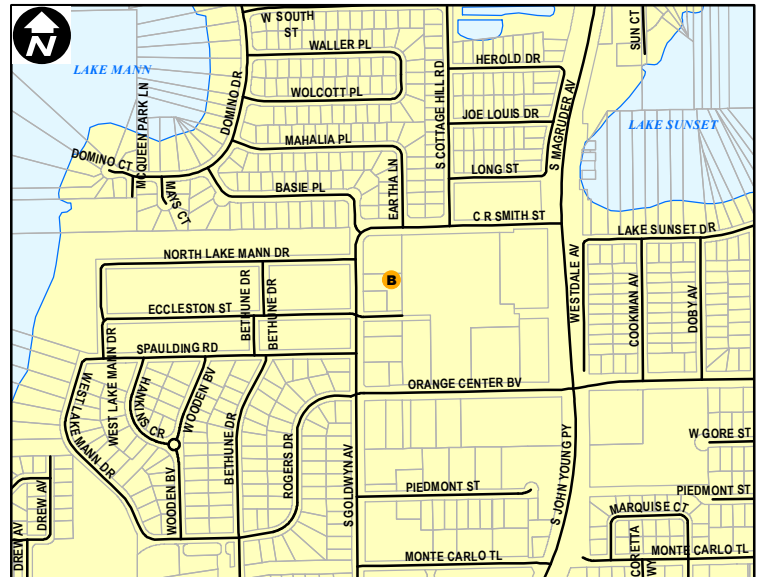
Not Leasehold (0)



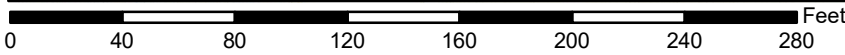
Leasehold (0)



Leasehold (0)







Site Type: **Public Safety**

Address: **SHOALCREEK DRIVE (6651)**

Parcel ID: **21233050600010**

Site Latitude: **28° 28.016' N**

Site Longitude: **81° 18.943' W**

**Orlando Buildings**


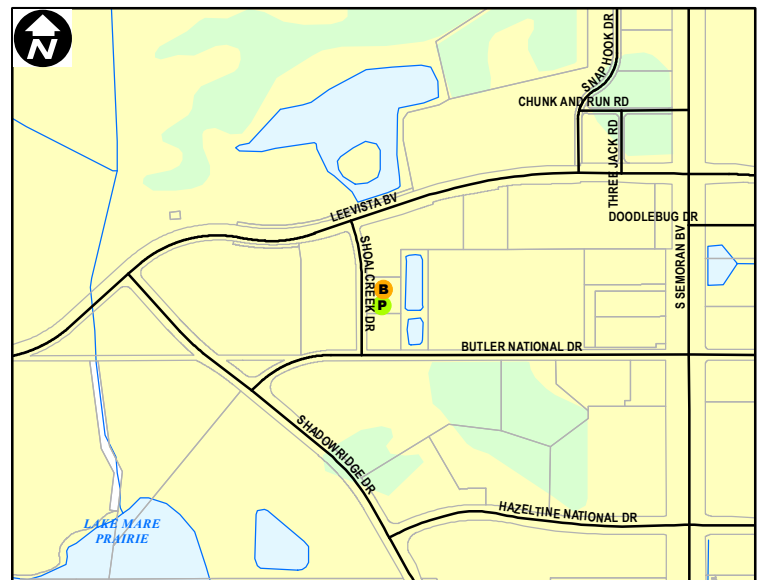
**B** Not Leasehold (1)

**B** Leasehold (0)

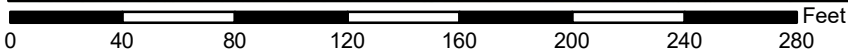
**Orlando Parking**

**P** Not Leasehold (1)

**P** Leasehold (0)



Orlando City Limits



Site Type: **Public Safety**

Address: **VINELAND ROAD (5655 W)**

Parcel ID: **18232900000009**

Site Latitude: **28° 29.008' N**

Site Longitude: **81° 27.359' W**

**Orlando Buildings**

**Orlando Parking**



Not Leasehold (1)




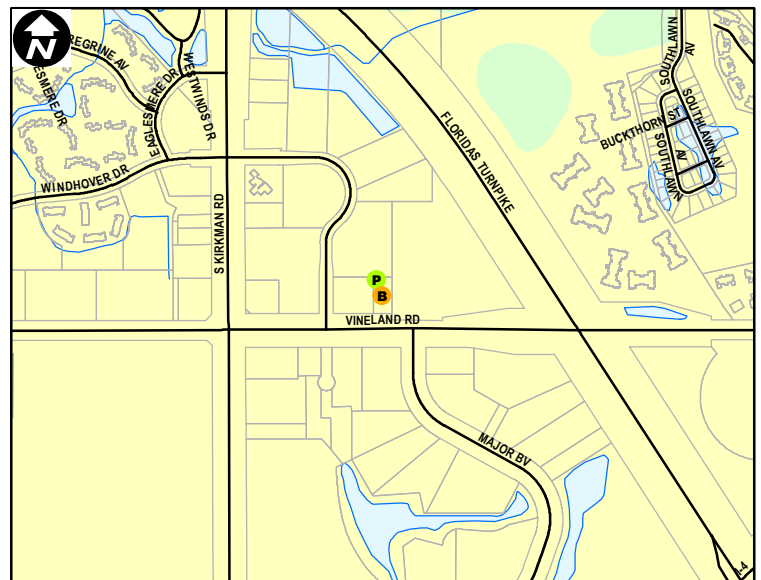
Not Leasehold (1)

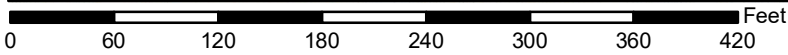


Leasehold (0)



Leasehold (0)





Site Type: **Public Safety**

Address: **PARK CENTER DRIVE (1588)**

Parcel ID: **362228562500220**

Site Latitude: **28° 31.412' N**

Site Longitude: **81° 28.174' W**

**Orlando Buildings**

**Orlando Parking**



Not Leasehold (1)




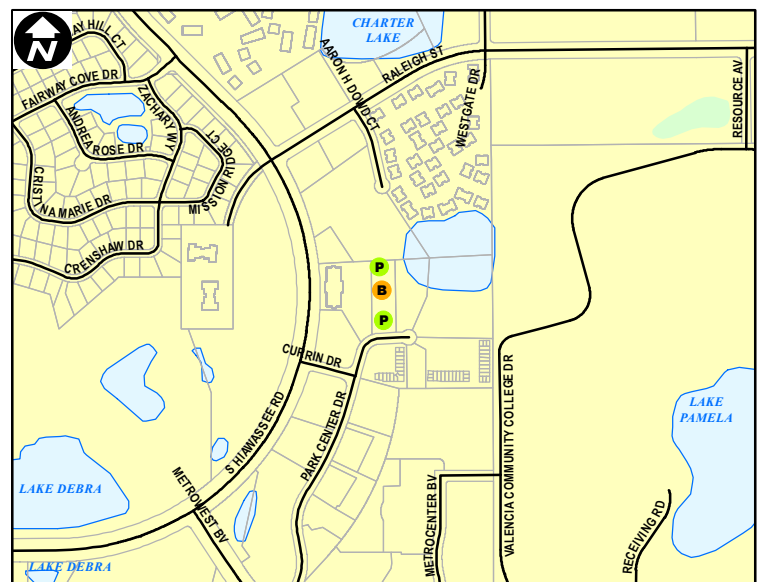
Not Leasehold (2)

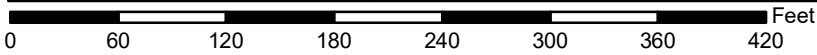


Leasehold (0)



Leasehold (0)





Site Type: **Public Safety**


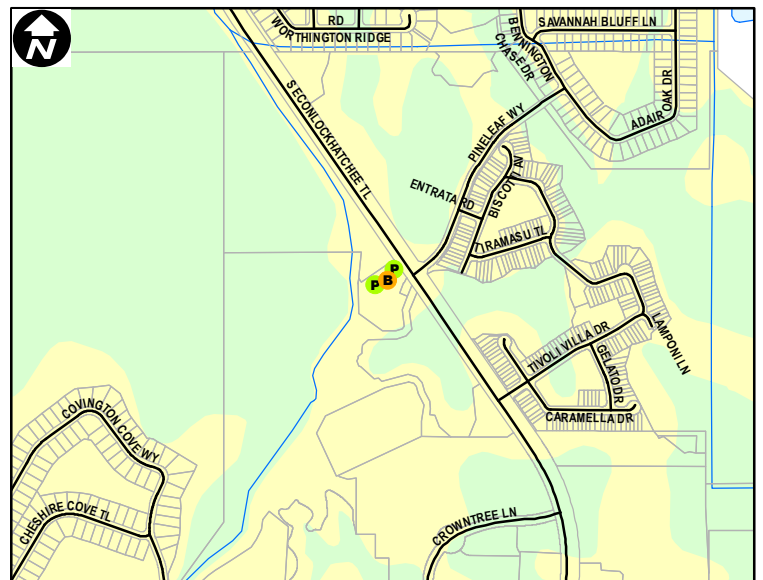
Address: **5450 S ECONLOCKHATCHEE TRL**

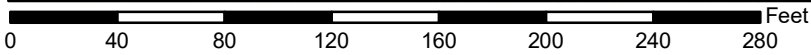
Parcel ID: **182331195700010**

Site Latitude: **28° 29.030' N**

Site Longitude: **81° 15.039' W**

- | Orlando Buildings          | Orlando Parking            |
|----------------------------|----------------------------|
| <b>B</b> Not Leasehold (1) | <b>P</b> Not Leasehold (2) |
| <b>B</b> Leasehold (0)     | <b>P</b> Leasehold (0)     |





Site Type: **Public Safety**

Address: **CURRY FORD ROAD (4911)**

Parcel ID: **332230215300020**

Site Latitude: **28° 31.485' N**

Site Longitude: **81° 19.510' W**

**Orlando Buildings**


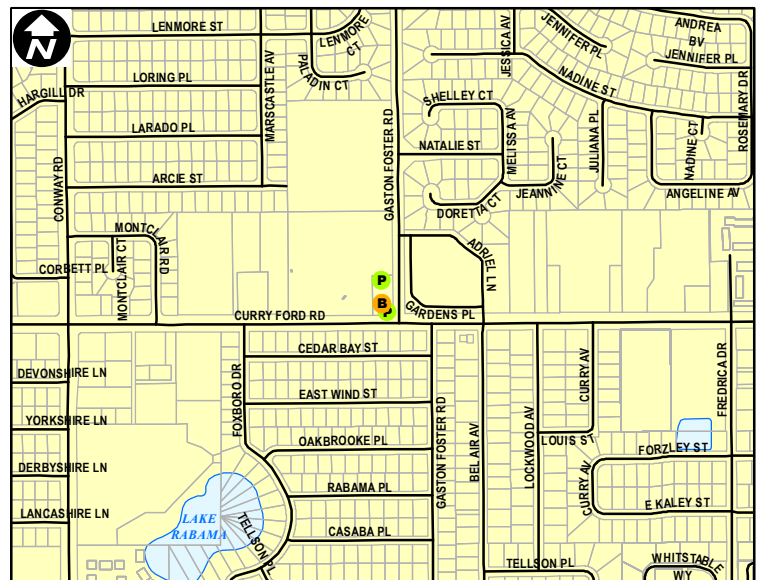
**B** Not Leasehold (1)

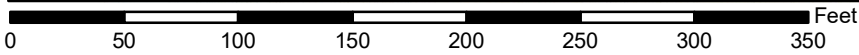
**B** Leasehold (0)

**Orlando Parking**

**P** Not Leasehold (2)

**P** Leasehold (0)





Site Type: **Public Safety**

Address: **5TH STREET (3464)**

Parcel ID: **05243000000001**


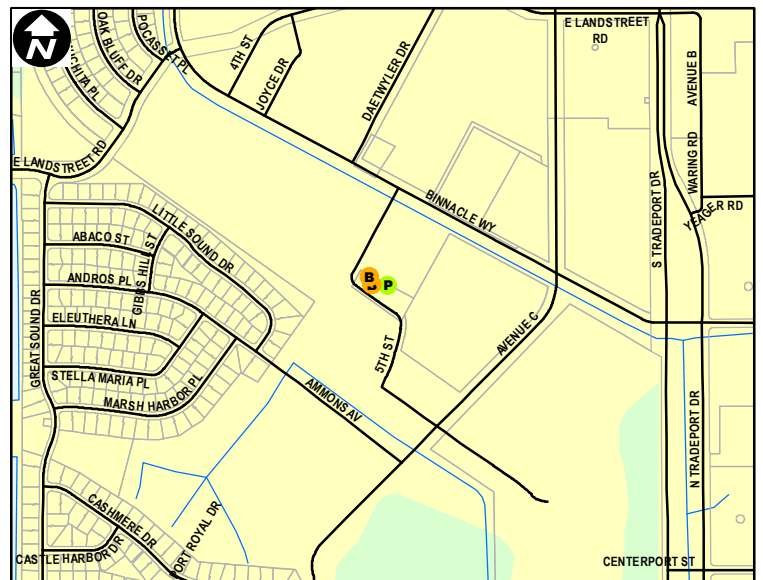
Site Latitude: **28° 26.102' N**

Site Longitude: **81° 20.404' W**


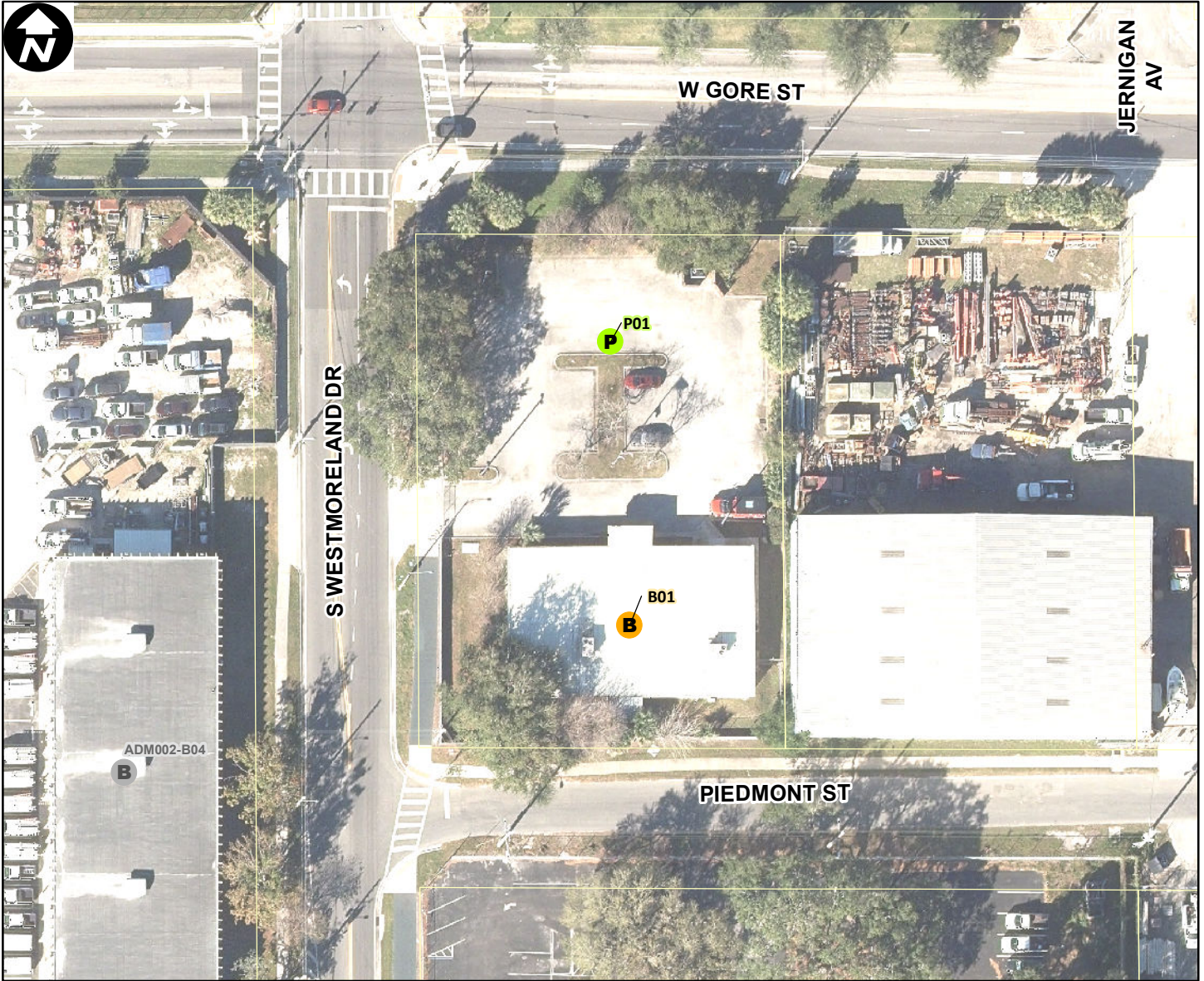
**Orlando Buildings**

**Orlando Parking**

- B Not Leasehold (2)
- P Not Leasehold (1)
- B Leasehold (0)
- P Leasehold (0)



Orlando City Limits



Site Type: **Public Safety**

Address: **911 S WESTMORELAND DR**

Parcel ID: **352229817200380**

Site Latitude: **28° 31.841' N**

Site Longitude: **81° 23.560' W**

**Orlando Buildings**


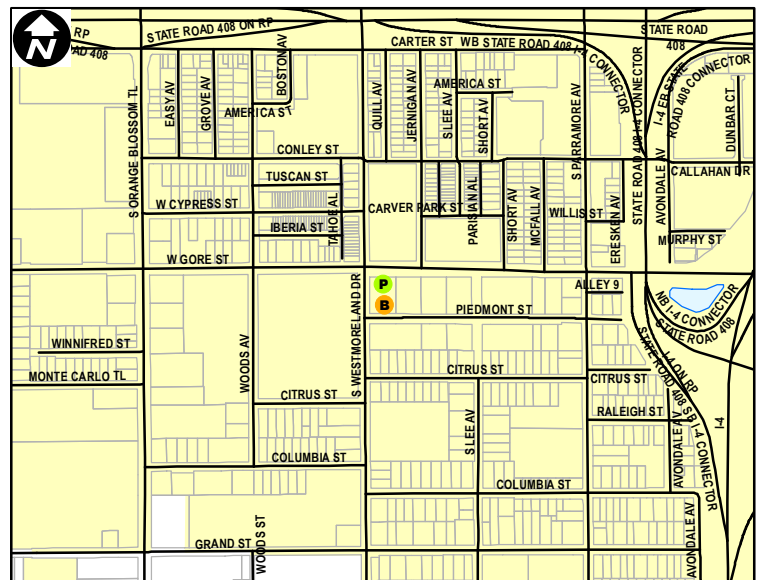
**B** Not Leasehold (1)


**B** Leasehold (0)

**Orlando Parking**

**P** Not Leasehold (1)

**P** Leasehold (0)





Site Type: **Public Safety**

Address: **NARCOOSSEE RD (10199)**

Parcel ID: **082431923603001**

Site Latitude: **28° 25.130' N**

Site Longitude: **81° 14.591' W**

**Orlando Buildings**


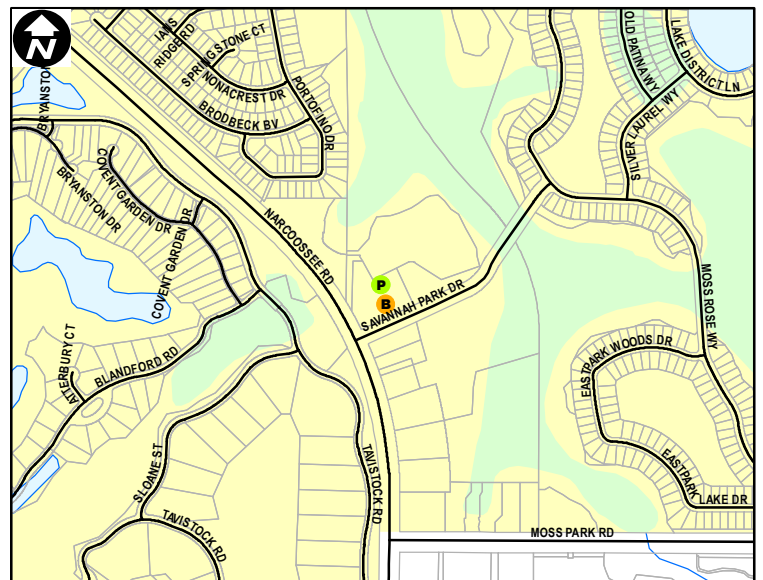
**B** Not Leasehold (1)

**B** Leasehold (0)

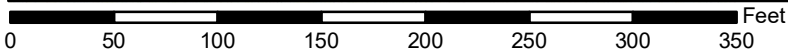
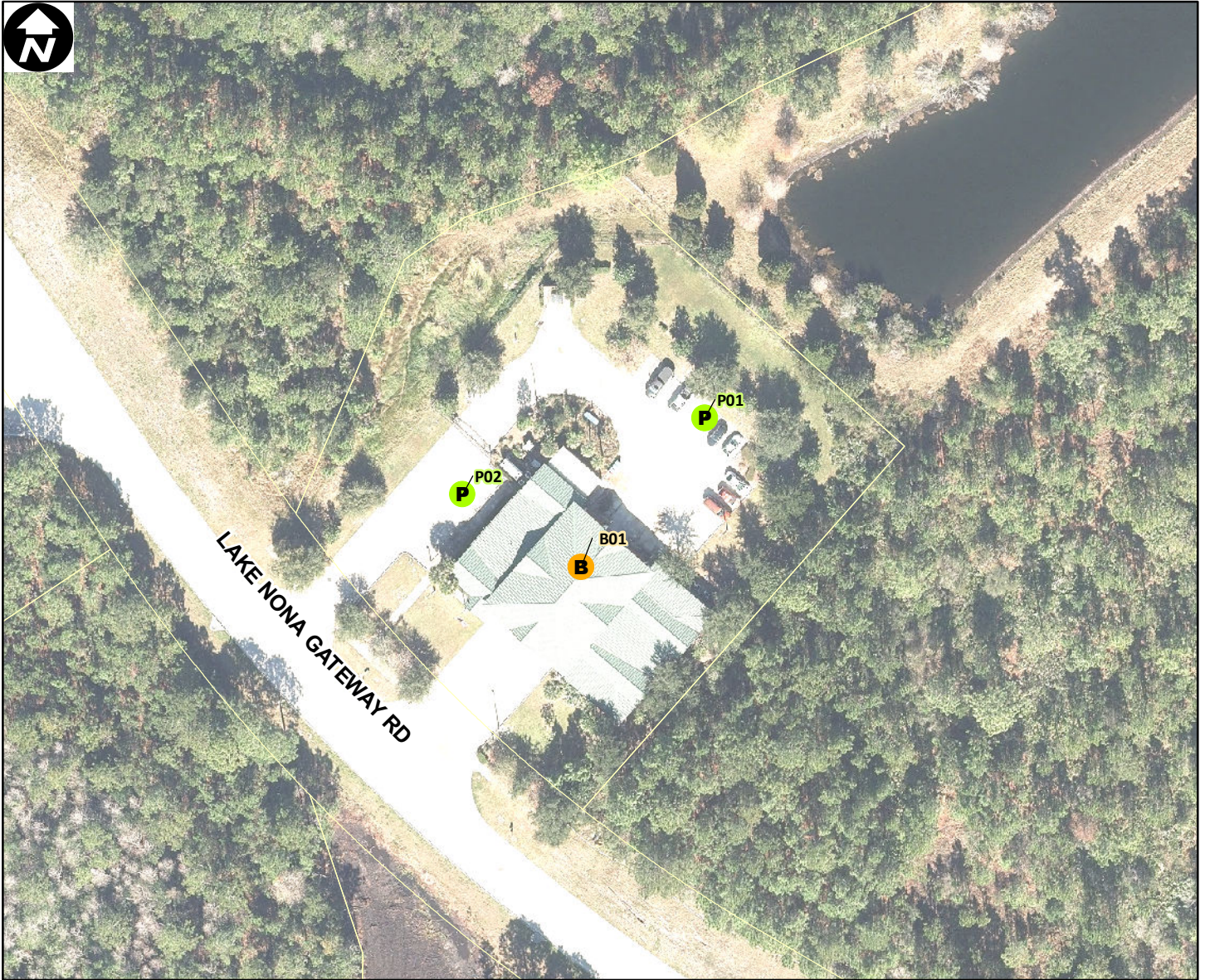
**Orlando Parking**

**P** Not Leasehold (1)

**P** Leasehold (0)







Site Type: **Public Safety**


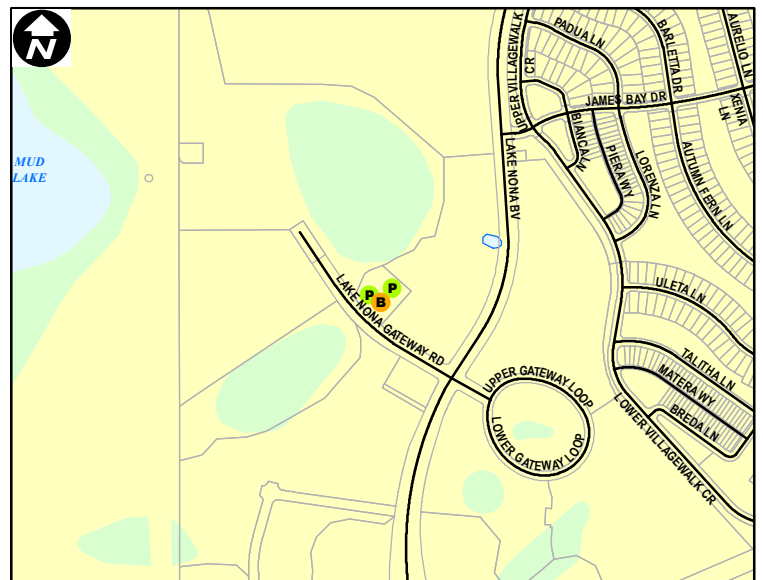
Address: **12375 LAKE NONA GATEWAY RD**

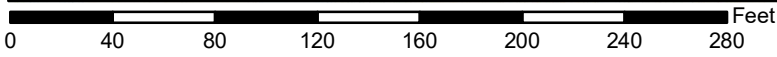
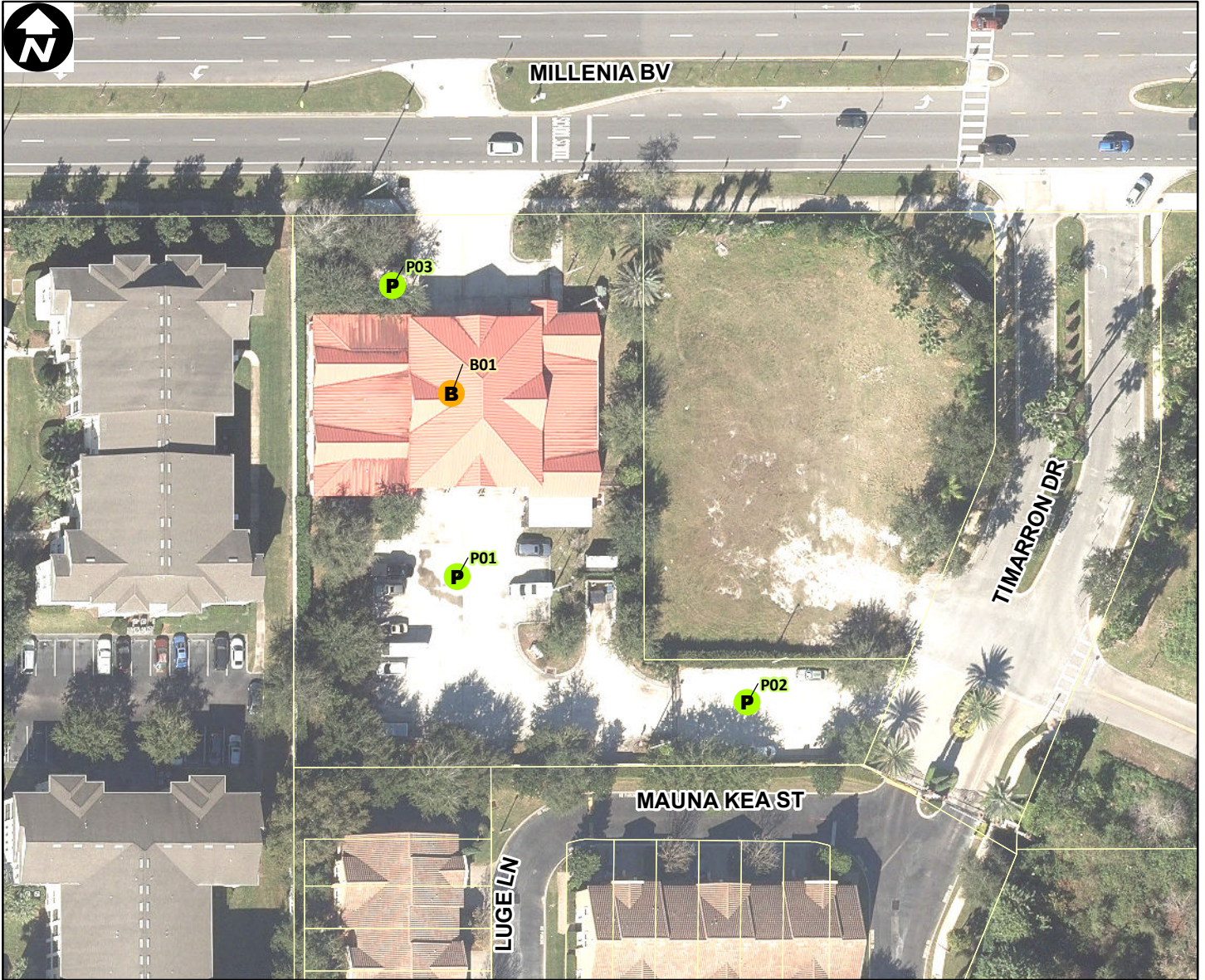
Parcel ID: **232430493701000**

Site Latitude: **28° 23.226' N**

Site Longitude: **81° 16.709' W**

- | Orlando Buildings          | Orlando Parking            |
|----------------------------|----------------------------|
| <b>B</b> Not Leasehold (1) | <b>P</b> Not Leasehold (2) |
| <b>B</b> Leasehold (0)     | <b>P</b> Leasehold (0)     |





Site Type: **Public Safety**

Address: **MILLENNIA BV (3691)**

Parcel ID: **162329566700910**

Site Latitude: **28° 29.619' N**

Site Longitude: **81° 25.281' W**

**Orlando Buildings**


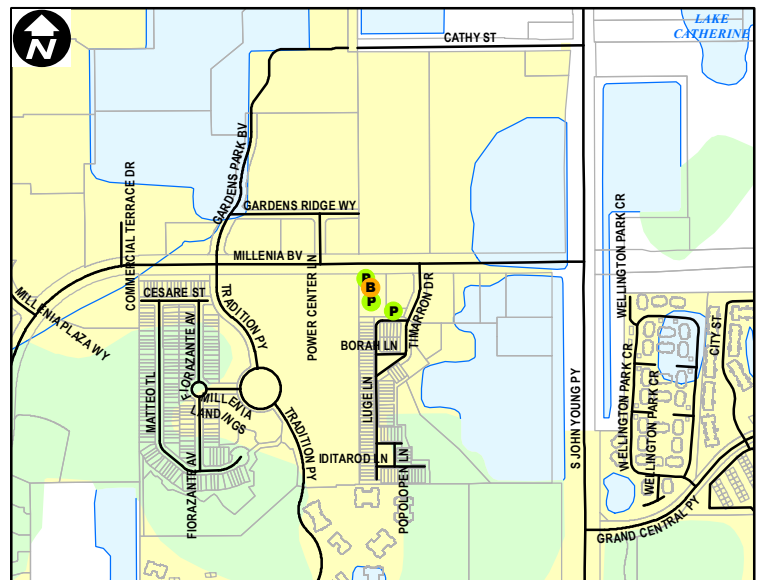
**Orlando Parking**

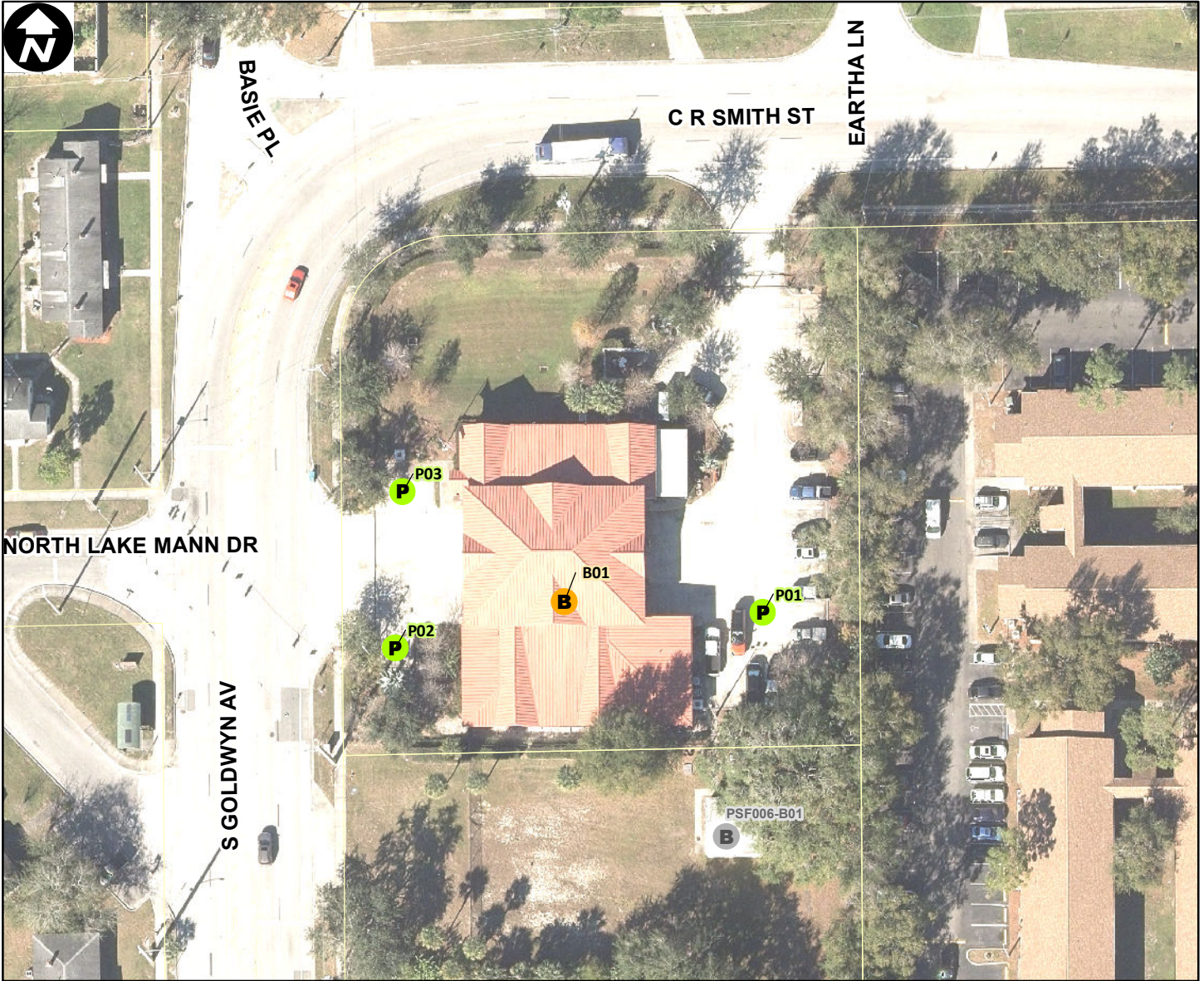
**B** Not Leasehold (1)

**P** Not Leasehold (3)

**B** Leasehold (0)

**P** Leasehold (0)





Site Type: **Public Safety**

Address: **GOLDWYN AV (601 S)**

Parcel ID: **332229270001000**

Site Latitude: **28° 32.040' N**

Site Longitude: **81° 25.048' W**

**Orlando Buildings**

**Orlando Parking**



Not Leasehold (1)



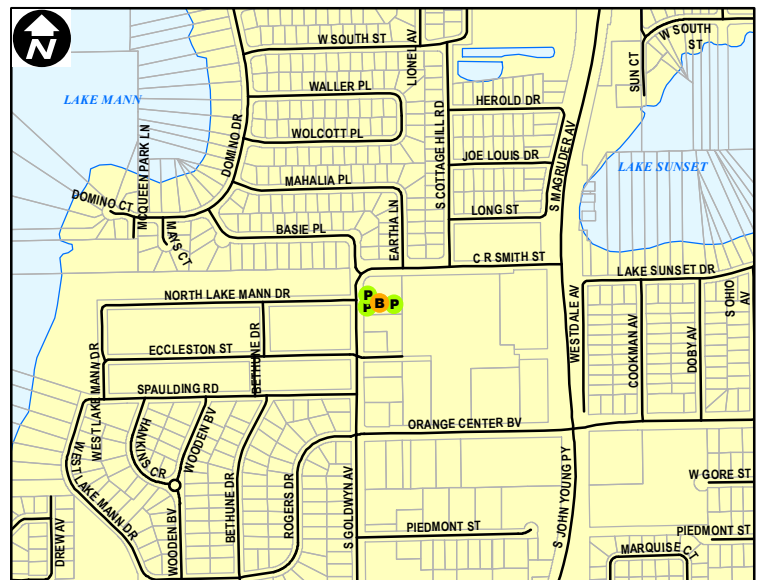
Not Leasehold (3)

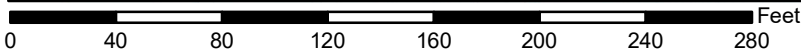


Leasehold (0)



Leasehold (0)





Site Type: **Public Safety**

Address: **CENTRAL BOULEVARD (78 W)**

Parcel ID: **262229735237031**

Site Latitude: **28° 32.503' N**


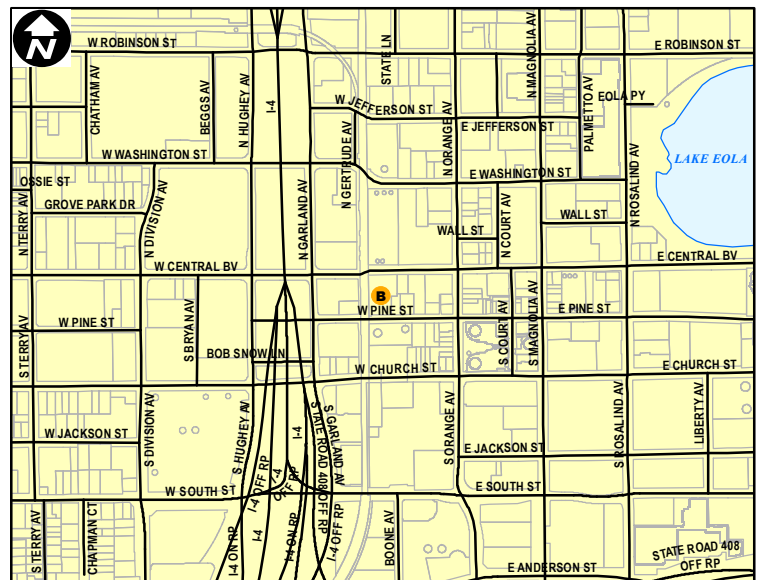
Site Longitude: **81° 22.827' W**

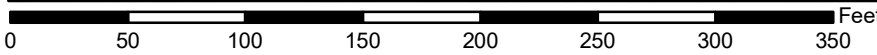
**Orlando Buildings**

**Orlando Parking**

**B** Not Leasehold (1)    **P** Not Leasehold (0)

**B** Leasehold (0)        **P** Leasehold (0)





Site Type: **Public Safety**

Address: **ROBINSON STREET (3113 E)**

Parcel ID: **30223000000003**


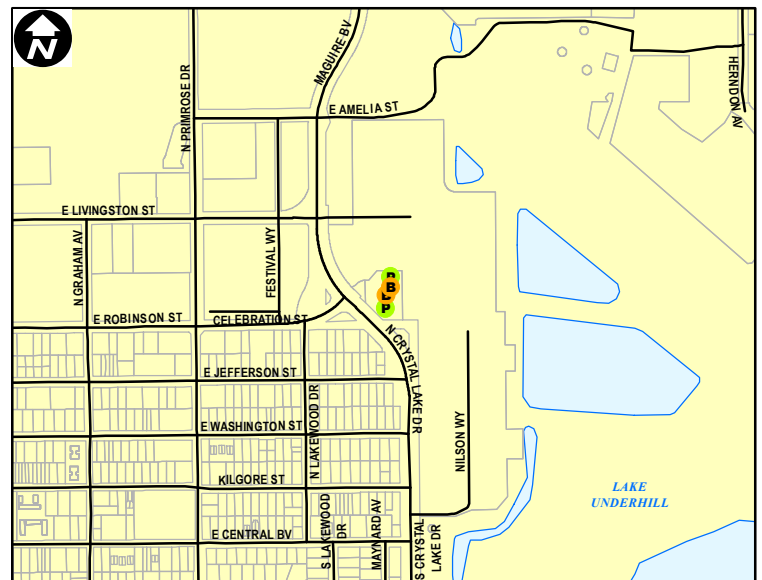
Site Latitude: **28° 32.792' N**

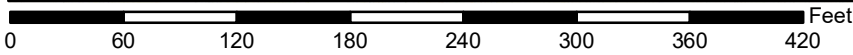
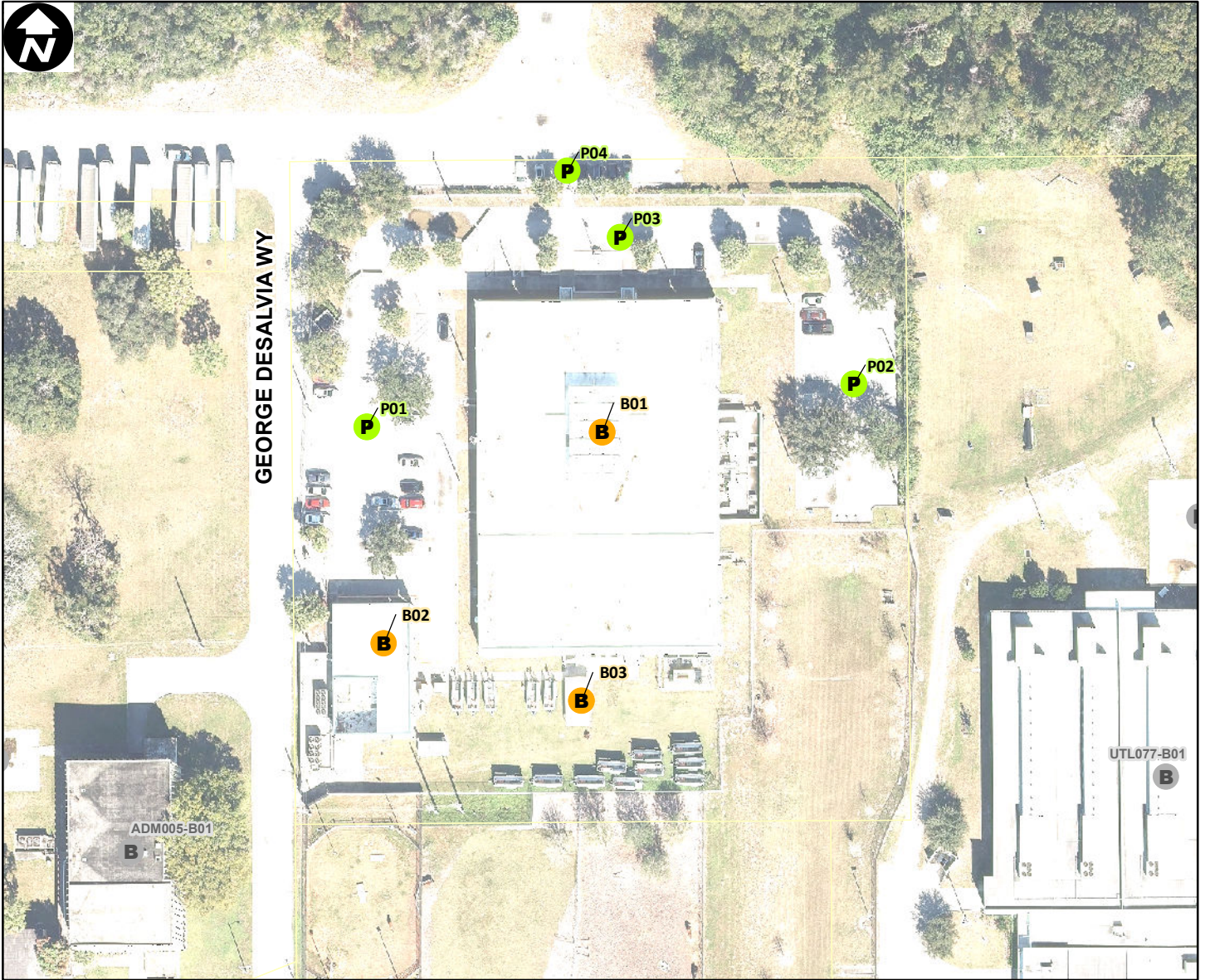
Site Longitude: **81° 20.653' W**

**Orlando Buildings**

**Orlando Parking**

- B** Not Leasehold (2)
- P** Not Leasehold (2)
- B** Leasehold (0)
- P** Leasehold (0)





Site Type: **Public Safety**

Address: **110 GEORGE DESALVIA WAY**

Parcel ID: **28223000000022**

Site Latitude: **28° 32.708' N**

Site Longitude: **81° 19.249' W**

**Orlando Buildings**

**Orlando Parking**



Not Leasehold (3)




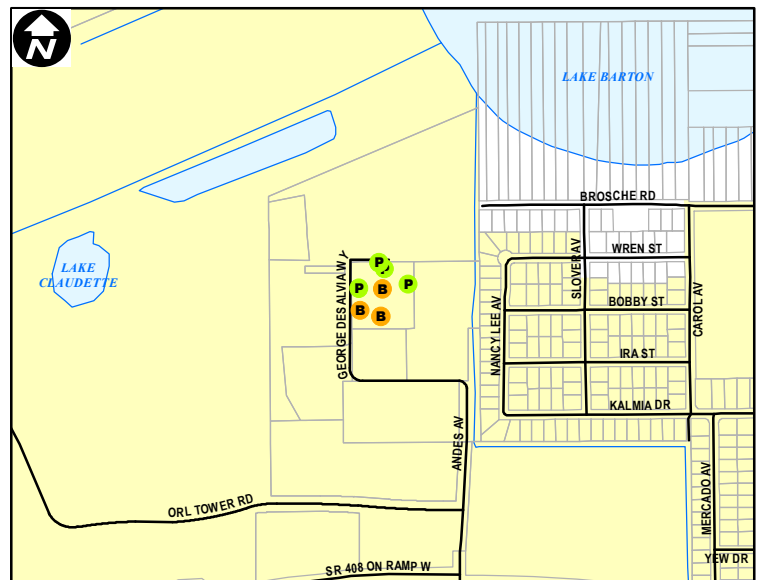
Not Leasehold (4)

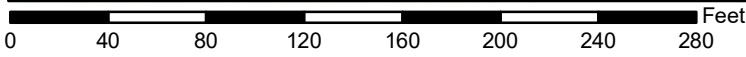
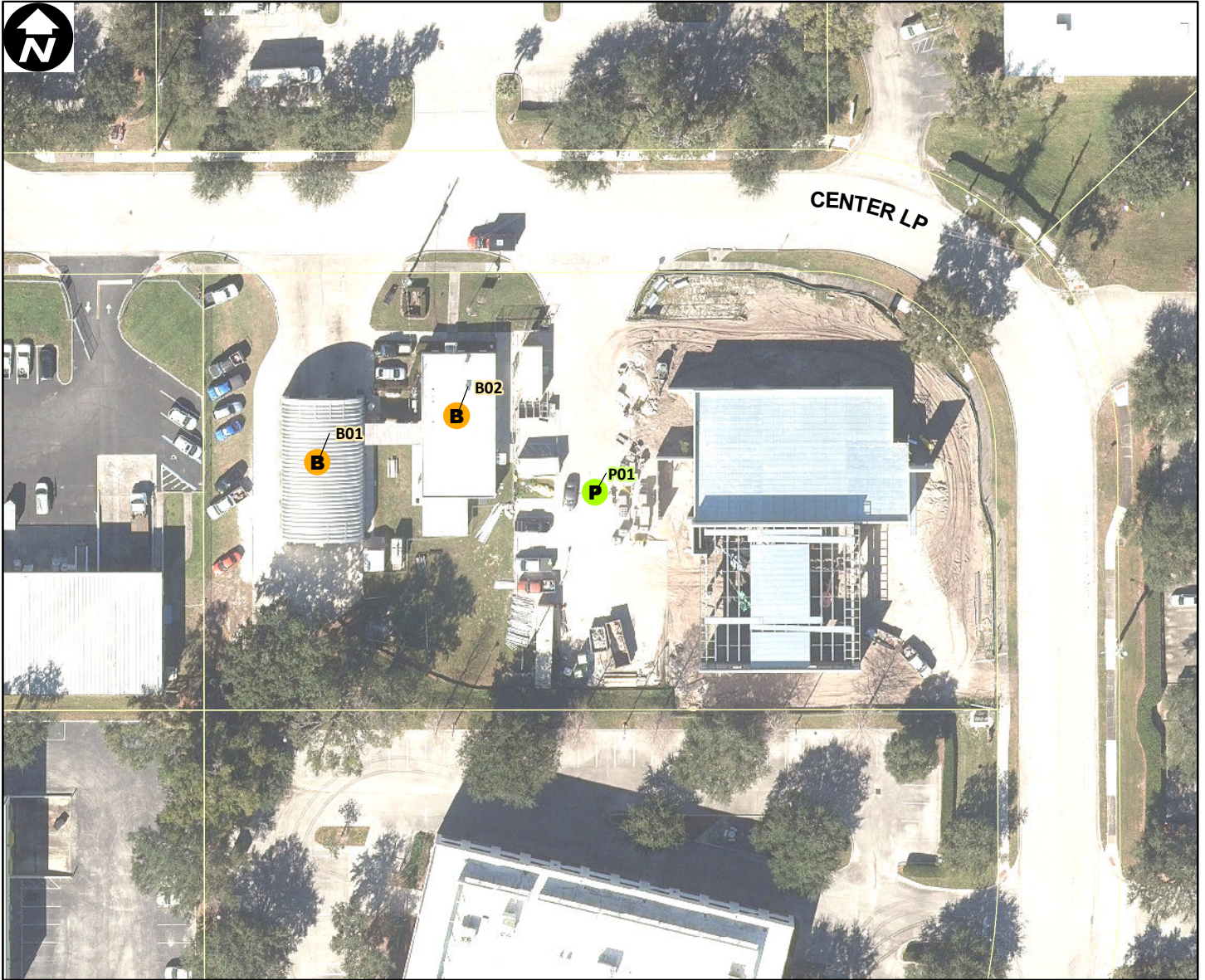


Leasehold (0)



Leasehold (0)





Site Type: **Public Safety**

Address: **3860 CENTER LOOP**

Parcel ID: **082229125900120**

Site Latitude: **28° 35.244' N**

Site Longitude: **81° 25.617' W**

**Orlando Buildings**

**Orlando Parking**



Not Leasehold (2)




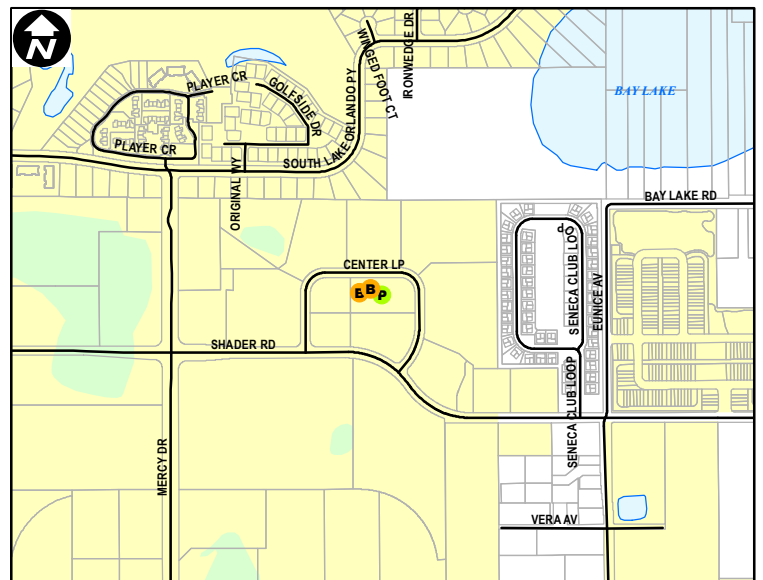
Not Leasehold (1)

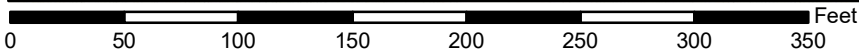


Leasehold (0)



Leasehold (0)





Site Type: **Public Safety**

Address: **6440 RALEIGH ST**

Parcel ID: **362228262500130**

Site Latitude: **28° 31.574' N**

Site Longitude: **81° 28.223' W**

**Orlando Buildings**

**Orlando Parking**



Not Leasehold (1)




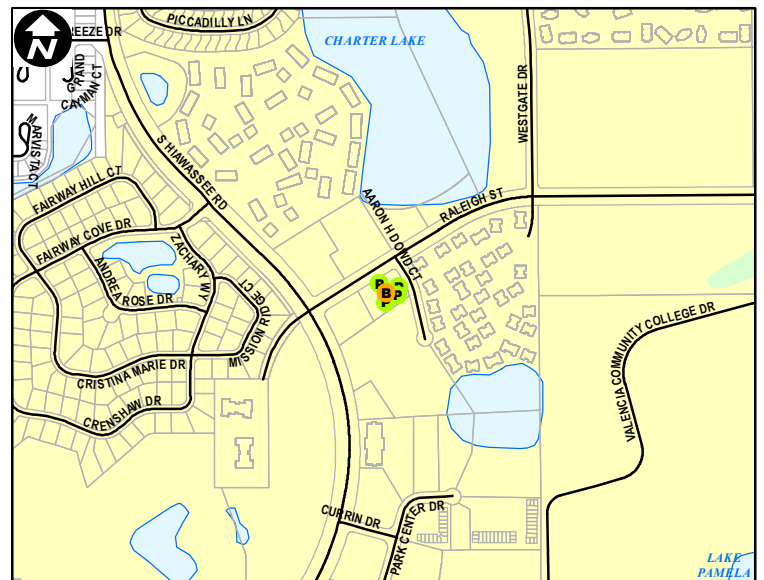
Not Leasehold (4)



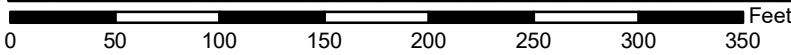
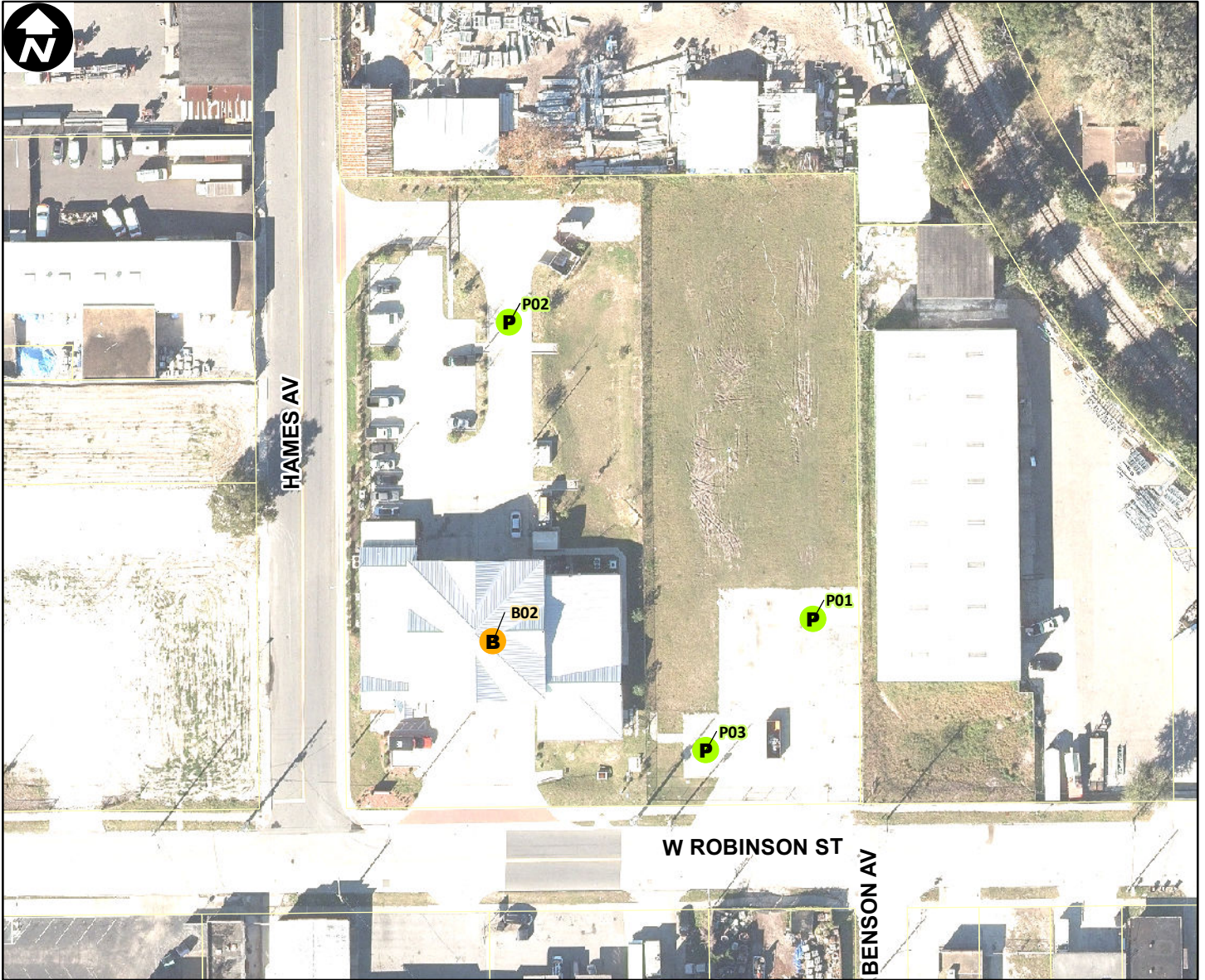
Leasehold (0)



Leasehold (0)







Site Type: **Public Safety**

Address: **1203 W ROBINSON ST**

Parcel ID: **272229598415001**

Site Latitude: **28° 32.776' N**

Site Longitude: **81° 23.749' W**

**Orlando Buildings**

**Orlando Parking**



Not Leasehold (1)




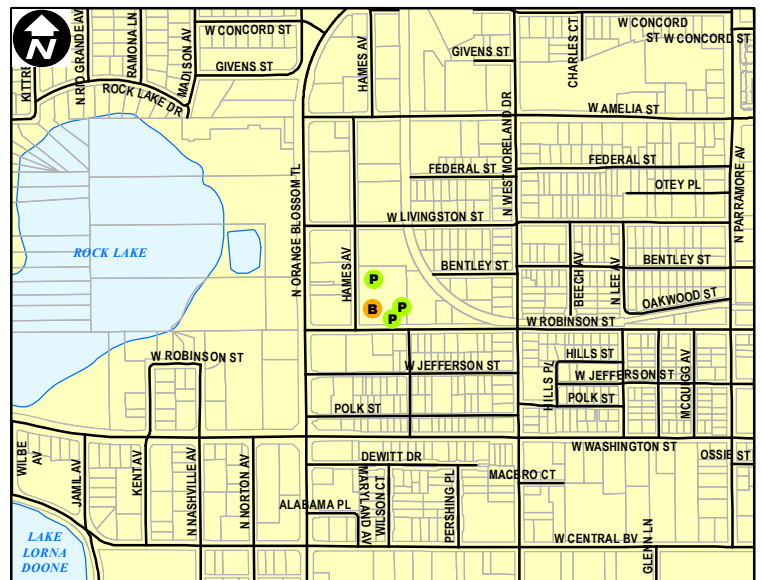
Not Leasehold (3)

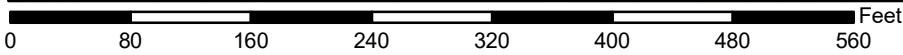
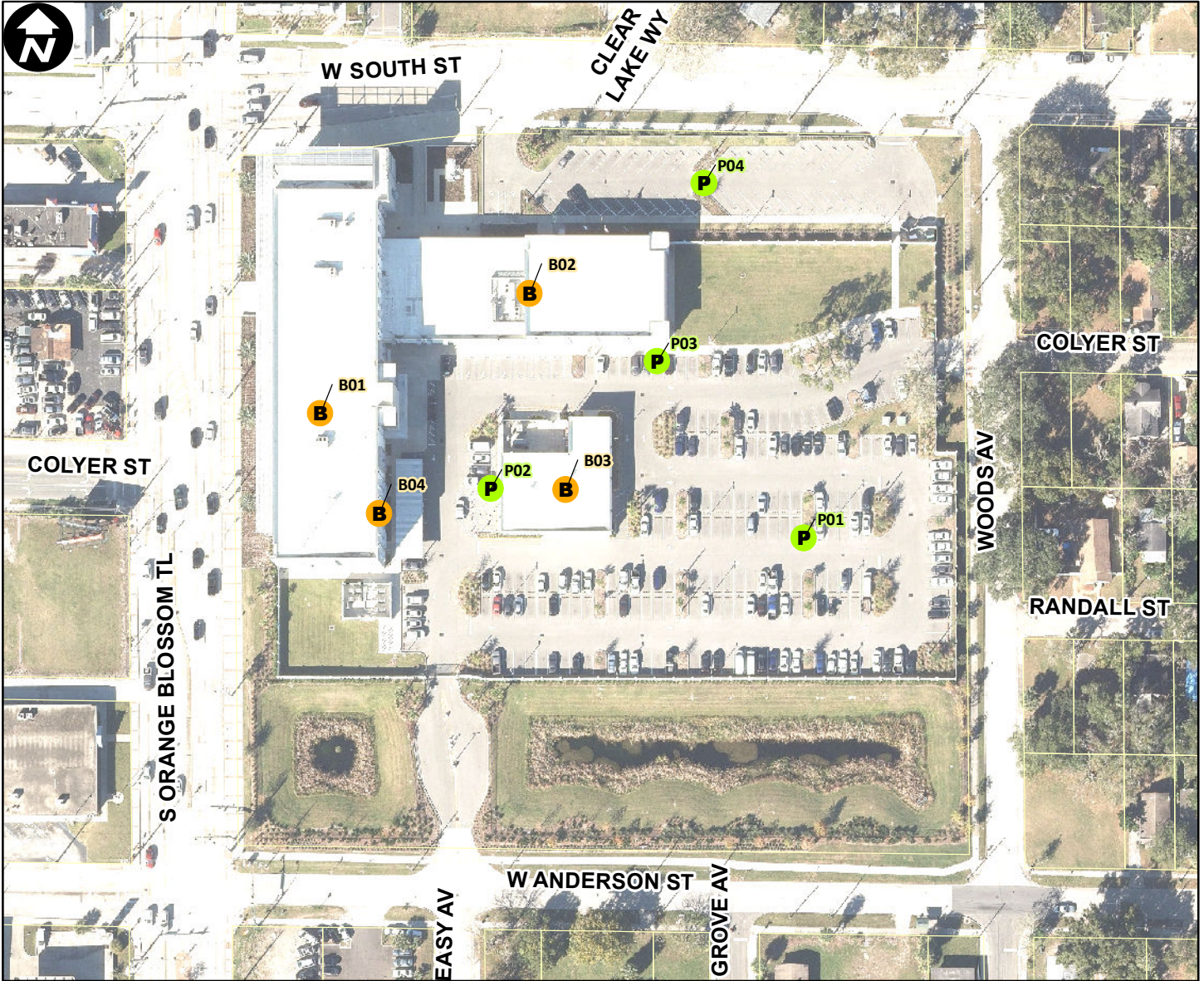


Leasehold (0)



Leasehold (0)





Site Type: **Public Safety**

Address: **1250 W South St**

Parcel ID: **342229873800010**

Site Latitude: **28° 32.243' N**

Site Longitude: **81° 23.769' W**

**Orlando Buildings**

**Orlando Parking**



Not Leasehold (4)



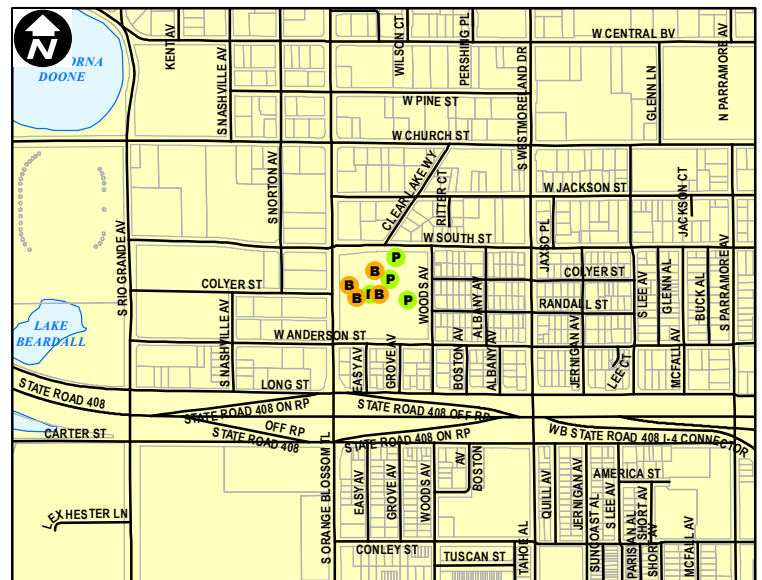
Not Leasehold (4)

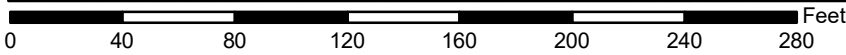
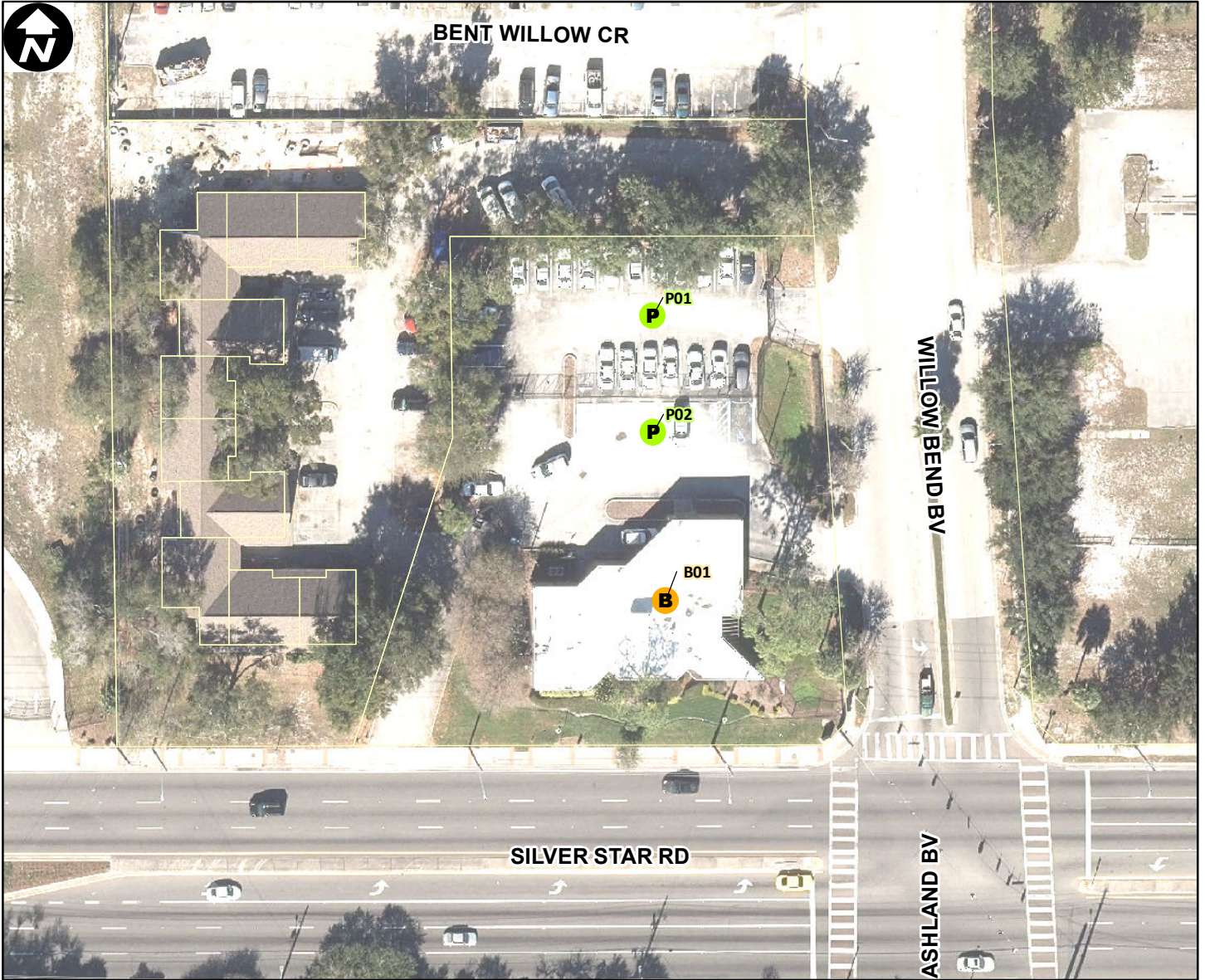


Leasehold (0)



Leasehold (0)





Site Type: **Public Safety**

Address: **SILVER STAR ROAD (4801)**

Parcel ID: **182229122800010**

Site Latitude: **28° 34.705' N**

Site Longitude: **81° 26.742' W**

**Orlando Buildings**


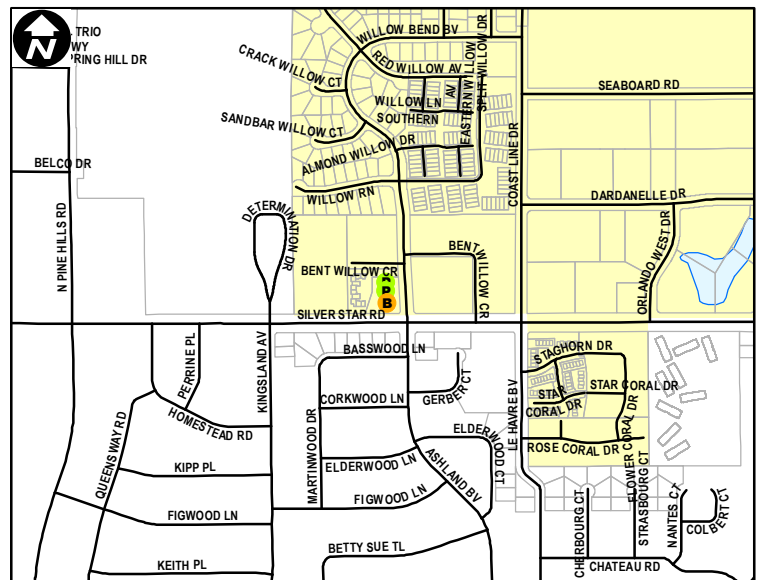
**B** Not Leasehold (1)

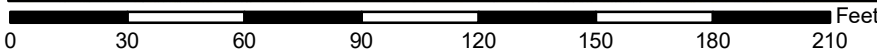

**B** Leasehold (0)

**Orlando Parking**

**P** Not Leasehold (2)

**P** Leasehold (0)





Site Type: **Public Safety**

Address: **2343 DIVERSIFIED WY**

Parcel ID: **152229909200582**

Site Latitude: **28° 34.345' N**

Site Longitude: **81° 24.405' W**

**Orlando Buildings**

**Orlando Parking**



Not Leasehold (1)




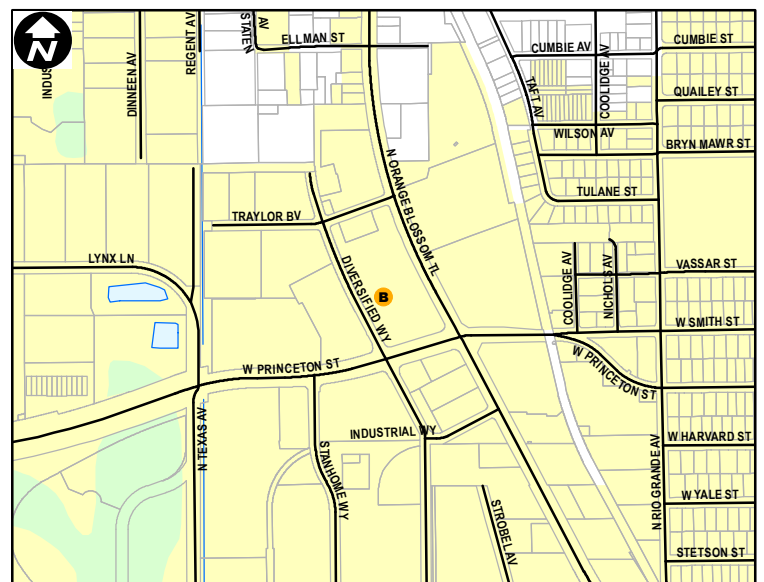
Not Leasehold (0)



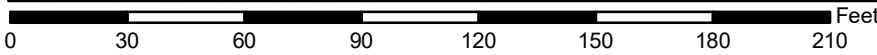

Leasehold (0)



Leasehold (0)



Orlando City Limits



Site Type: **Public Safety**

Address: **INTERNATIONAL DR**

Parcel ID: **192329386101000**

Site Latitude: **28° 27.839' N**


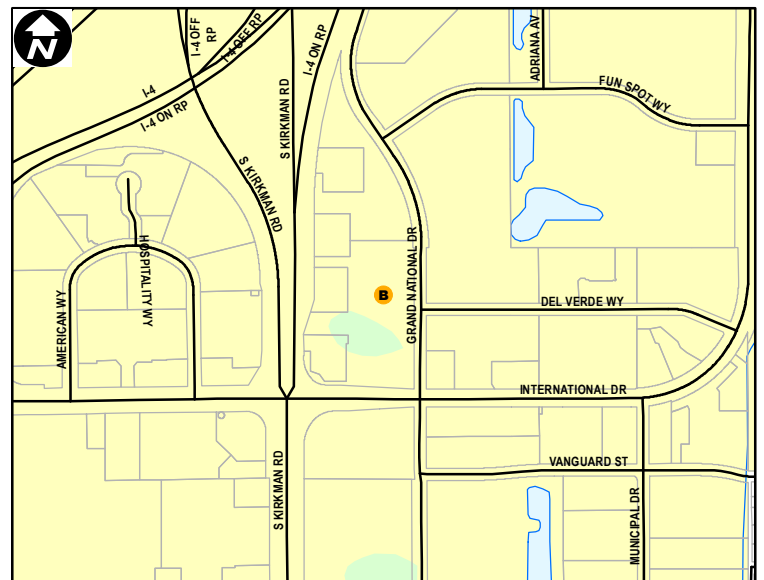
Site Longitude: **81° 27.416' W**

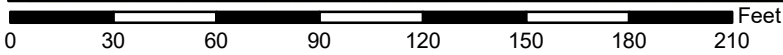
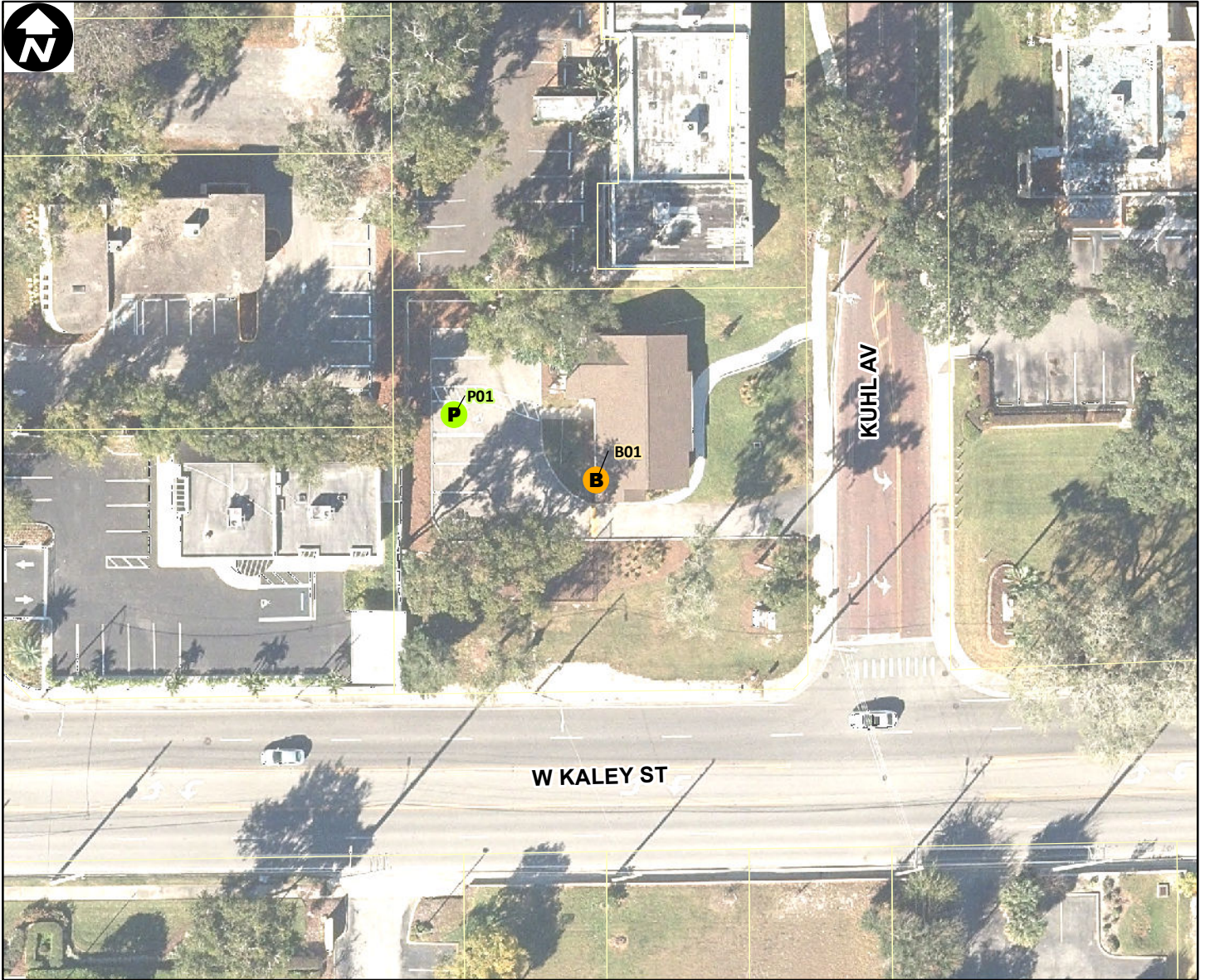
**Orlando Buildings**

**Orlando Parking**

**B** Not Leasehold (1)     **P** Not Leasehold (0)

**B** Leasehold (0)     **P** Leasehold (0)





Site Type: **Public Safety**

Address: **1814 KUH AV**

Parcel ID: **022329527206040**

Site Latitude: **28° 31.228' N**

Site Longitude: **81° 22.729' W**

**Orlando Buildings**

**Orlando Parking**



Not Leasehold (1)




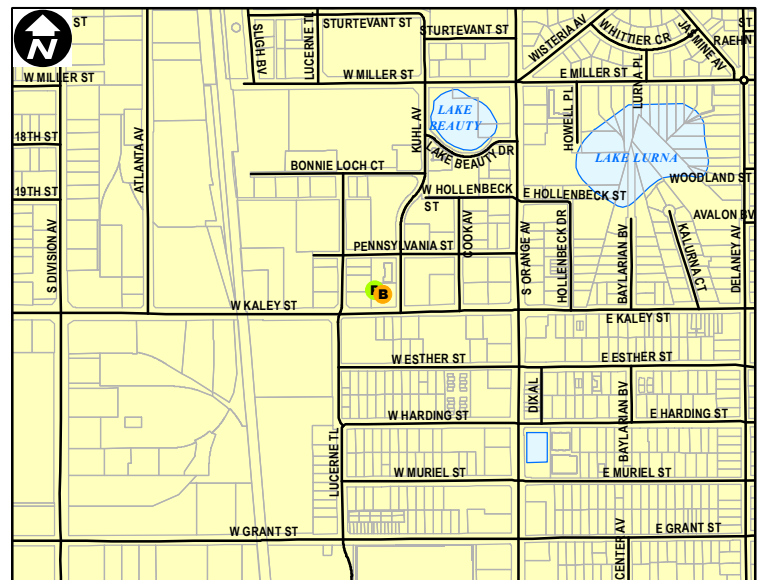
Not Leasehold (1)




Leasehold (0)



Leasehold (0)





Site Type: **Recreational**

Address: **201 ANDES AVE**

Parcel ID: **282230350300010**

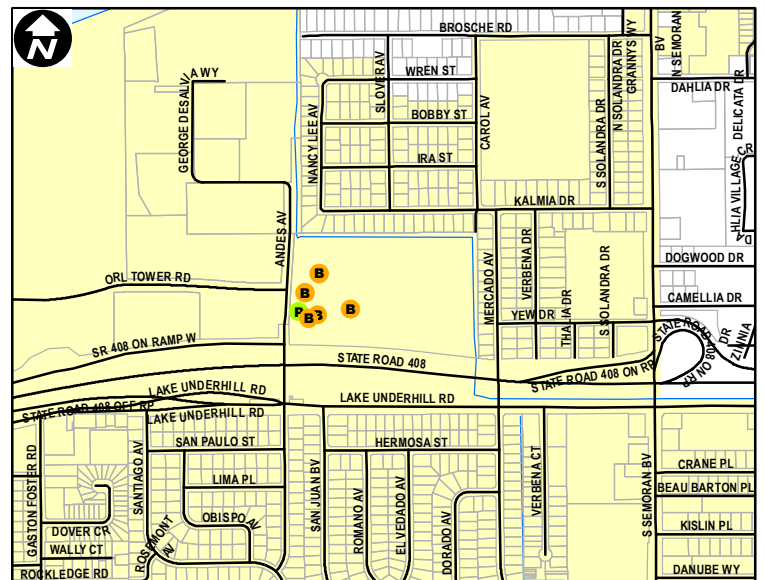
Site Latitude: **28° 32.483' N**


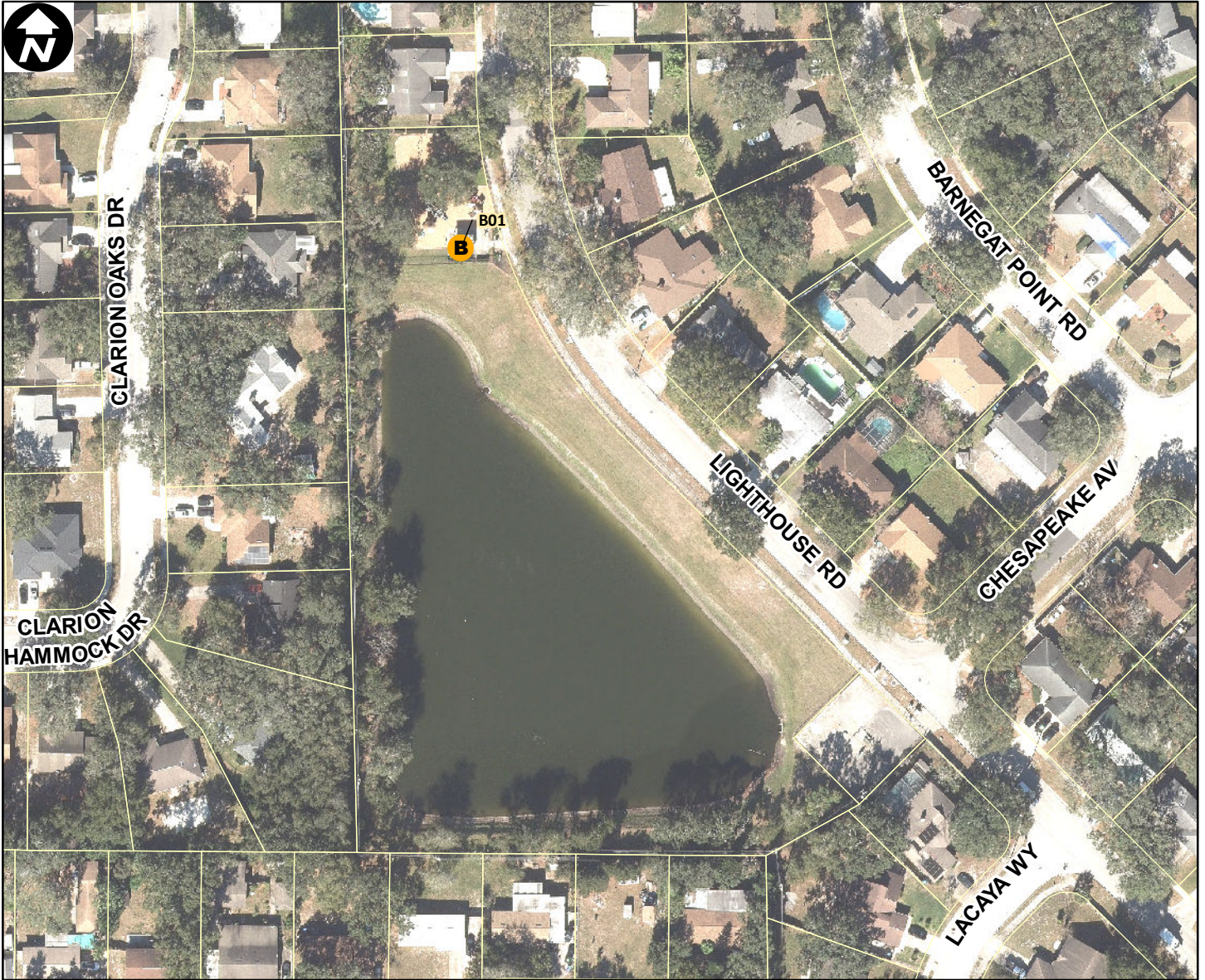
Site Longitude: **81° 19.013' W**

**Orlando Buildings**

**Orlando Parking**

- B** Not Leasehold (5)
- P** Not Leasehold (1)
- B** Leasehold (0)
- P** Leasehold (0)





Site Type: **Recreational**

Address: **LIGHTHOUSE RD (5138)**

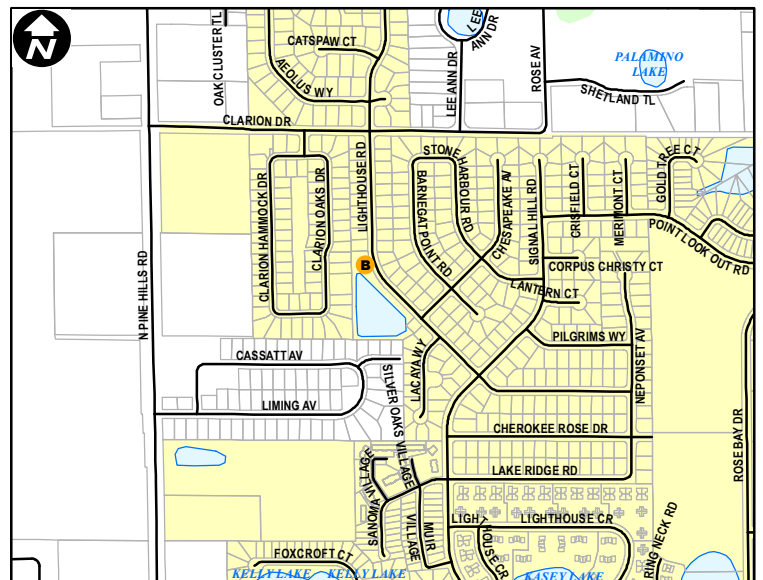
Parcel ID: **062229803600000**

Site Latitude: **28° 36.258' N**

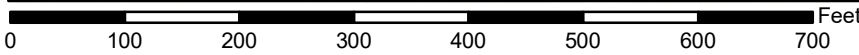
Site Longitude: **81° 26.820' W**

**Orlando Buildings    Orlando Parking**

- B Not Leasehold (1)    P Not Leasehold (0)
- B Leasehold (0)        P Leasehold (0)








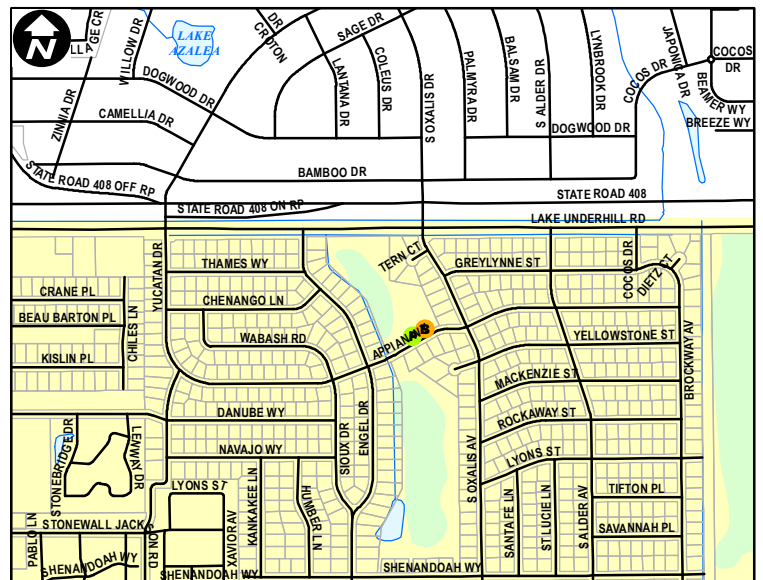
Site Type: **Recreational**

Address: **APPIAN WAY (6131)**

Parcel ID: **34223025000010**

Site Latitude: **28° 32.274' N**

Site Longitude: **81° 18.075' W**



**Orlando Buildings**

**Orlando Parking**



Not Leasehold (1)




Not Leasehold (1)



Leasehold (0)



Leasehold (0)



Site Type: **Recreational**

Address: **LA COSTA DRIVE (6123)**

Parcel ID: **34223000000060**

Site Latitude: **28° 31.745' N**

Site Longitude: **81° 18.070' W**

**Orlando Buildings**

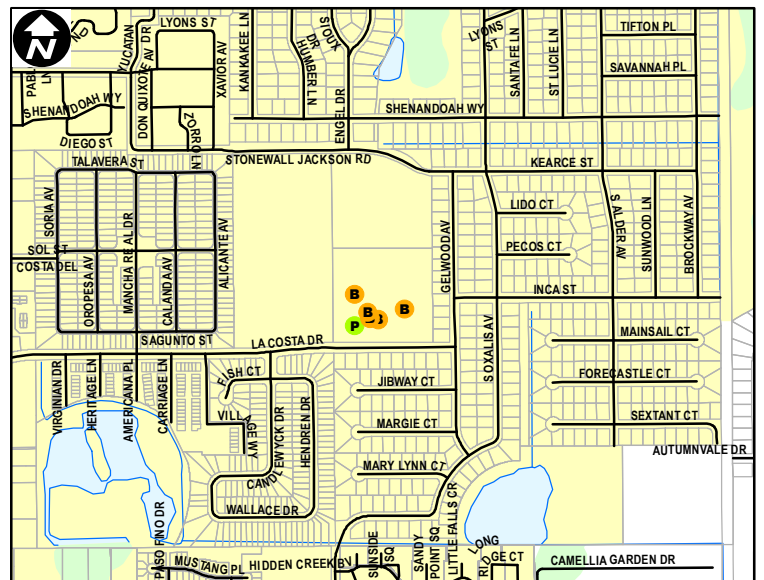
**B** Not Leasehold (5)

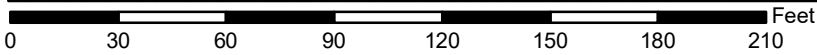
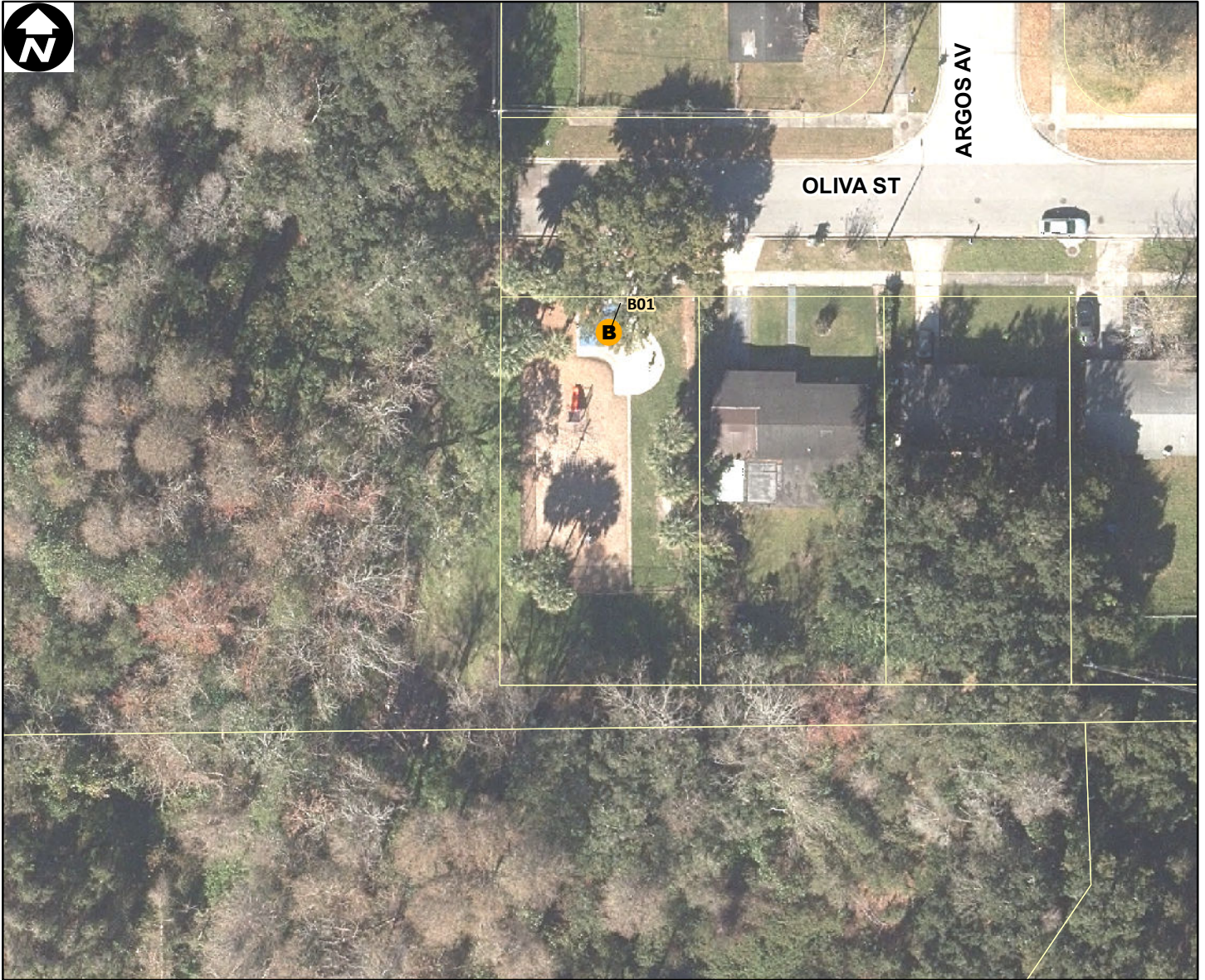
**B** Leasehold (0)

**Orlando Parking**

**P** Not Leasehold (1)

**P** Leasehold (0)





Site Type: **Recreational**


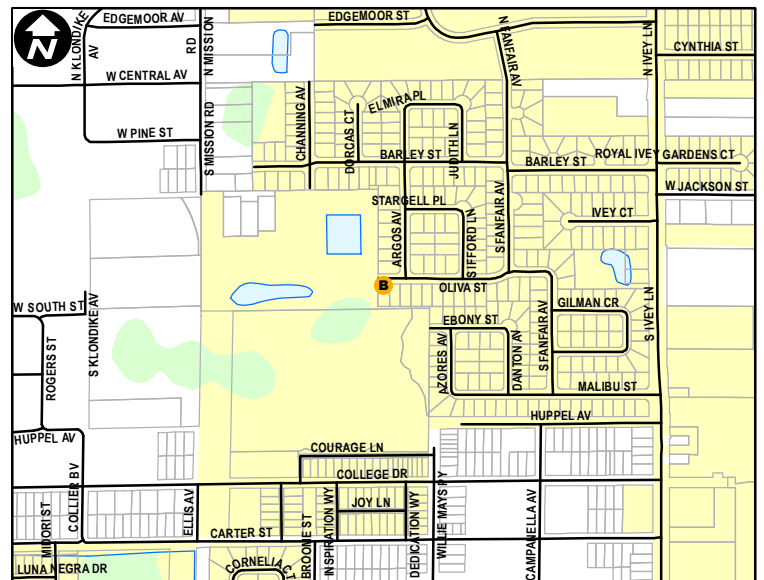
Address: **OLIVA STREET (4664)**

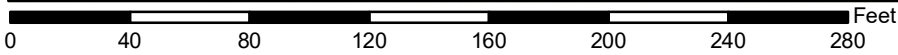
Parcel ID: **292229548300091**

Site Latitude: **28° 32.294' N**

Site Longitude: **81° 26.362' W**

- |                            |                            |
|----------------------------|----------------------------|
| <b>Orlando Buildings</b>   | <b>Orlando Parking</b>     |
| <b>B</b> Not Leasehold (1) | <b>P</b> Not Leasehold (0) |
| <b>B</b> Leasehold (0)     | <b>P</b> Leasehold (0)     |





Site Type: **Recreational**

Address: **2725 E JACKSON ST**

Parcel ID: **302230764004010**

Site Latitude: **28° 32.394' N**

Site Longitude: **81° 20.895' W**

**Orlando Buildings**

**Orlando Parking**



Not Leasehold (1)




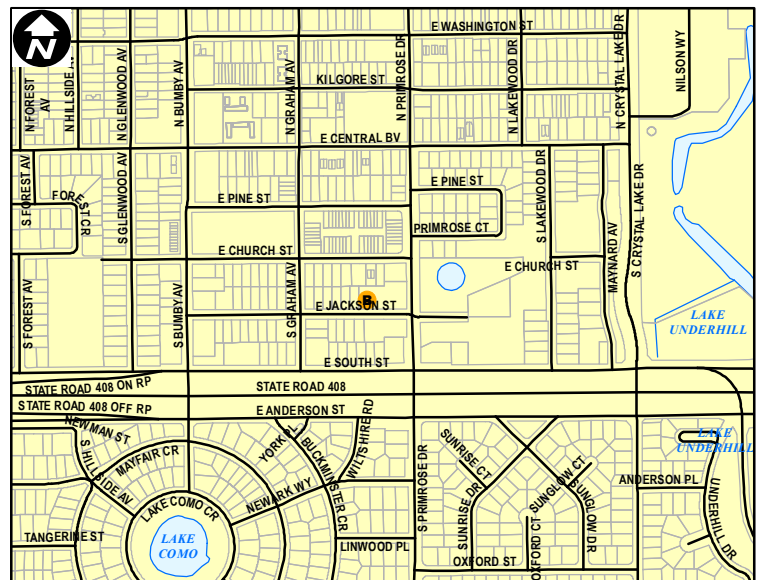
Not Leasehold (0)

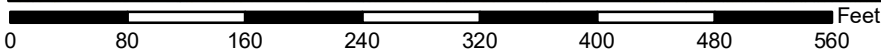


Leasehold (0)



Leasehold (0)





Site Type: **Recreational**

Address: **WATCH HILL RD (3877)**

Parcel ID: **072229803200000**

Site Latitude: **28° 35.504' N**

Site Longitude: **81° 26.750' W**

**Orlando Buildings**

**Orlando Parking**



Not Leasehold (1)



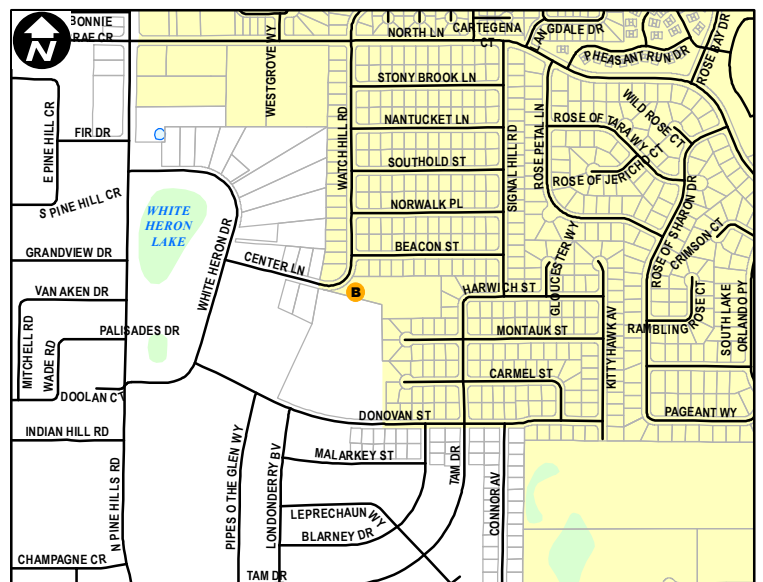
Not Leasehold (0)



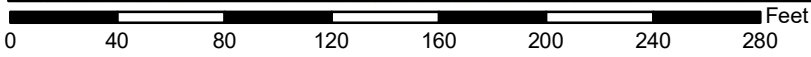
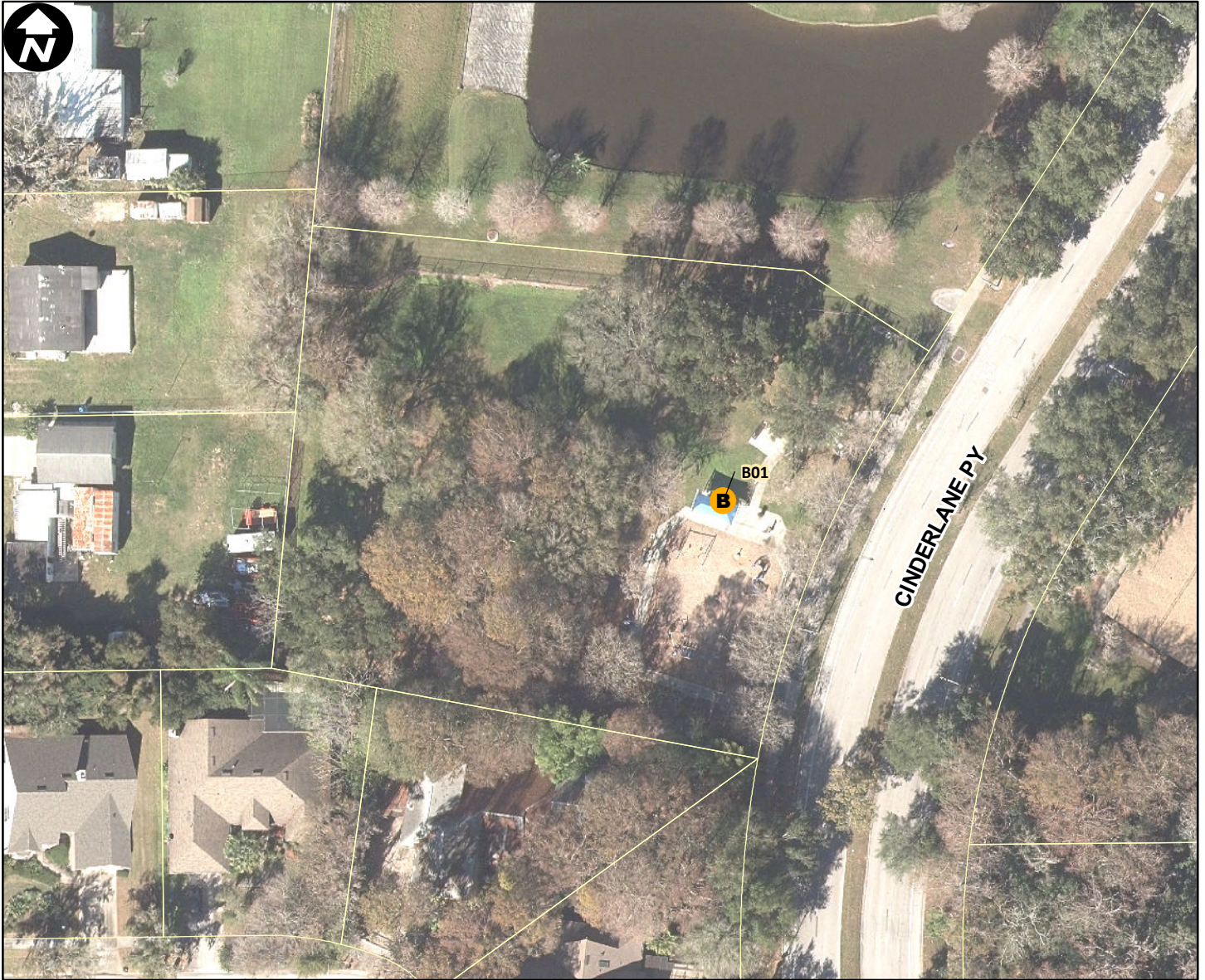
Leasehold (0)



Leasehold (0)



Orlando City Limits



Site Type: **Recreational**

Address: **CINDERLANE PKWY (5050)**

Parcel ID: **052229774400160**

Site Latitude: **28° 36.240' N**

Site Longitude: **81° 25.888' W**

**Orlando Buildings**

**Orlando Parking**



Not Leasehold (1)




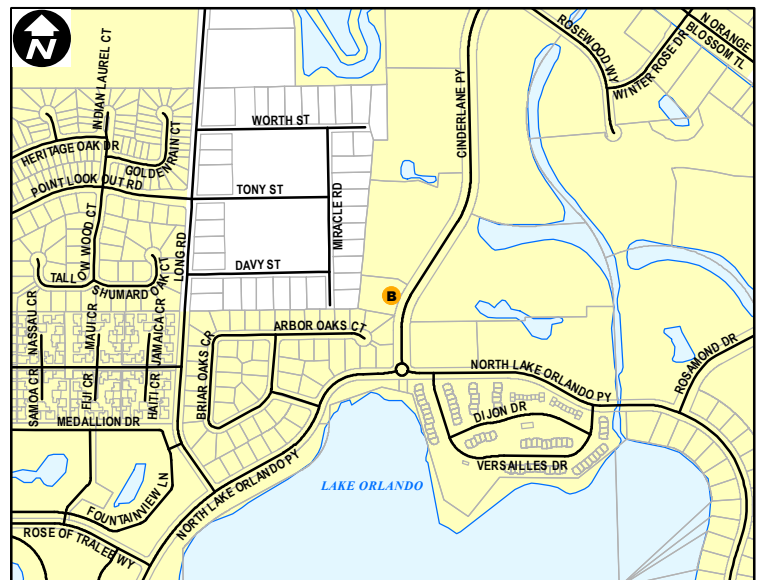
Not Leasehold (0)

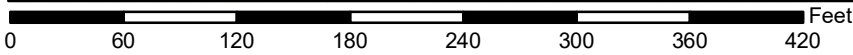



Leasehold (0)



Leasehold (0)





Site Type: **Recreational**


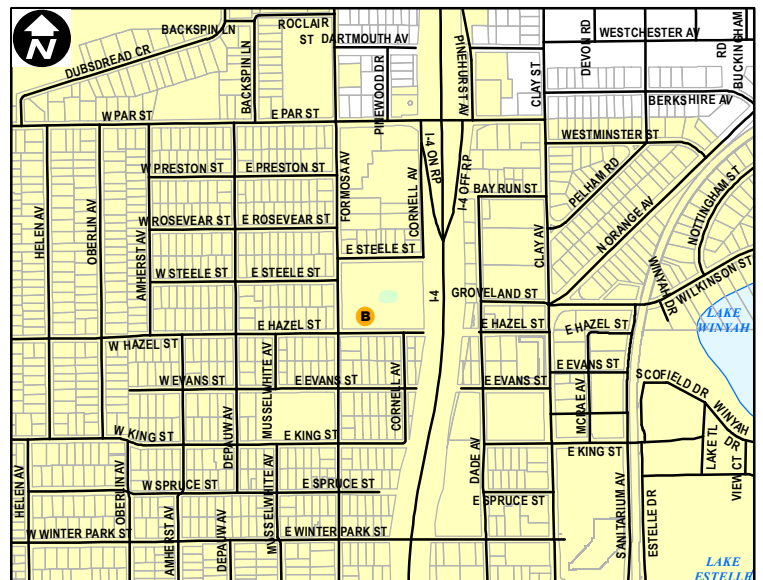
Address: **HAZEL STREET (205 E)**

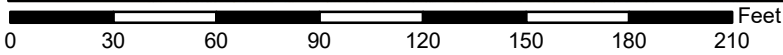

Parcel ID: **132229054003010**

Site Latitude: **28° 34.752' N**

Site Longitude: **81° 22.577' W**

- |                            |                            |
|----------------------------|----------------------------|
| <b>Orlando Buildings</b>   | <b>Orlando Parking</b>     |
| <b>B</b> Not Leasehold (1) | <b>P</b> Not Leasehold (0) |
| <b>B</b> Leasehold (0)     | <b>P</b> Leasehold (0)     |





Site Type: **Recreational**

Address: **2410 EDGEWATER DR**

Parcel ID: **142229204801010**

Site Latitude: **28° 34.394' N**

Site Longitude: **81° 23.389' W**

**Orlando Buildings**

**Orlando Parking**



Not Leasehold (1)




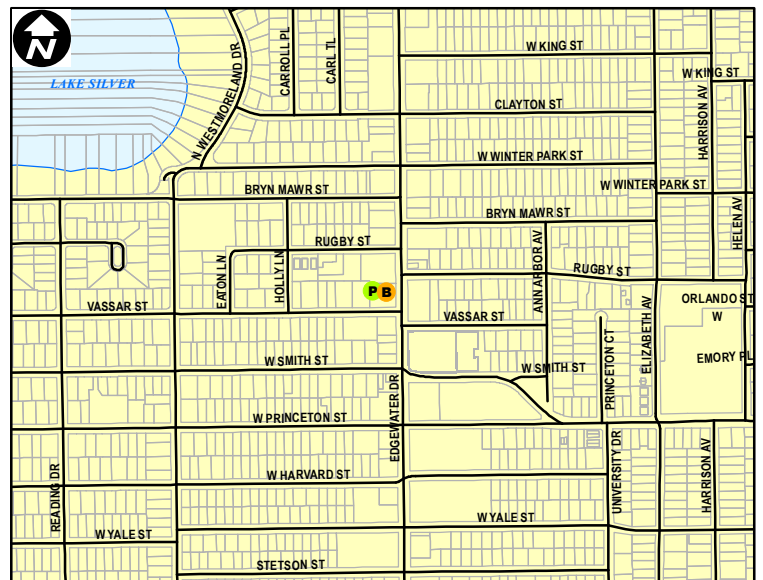
Not Leasehold (1)



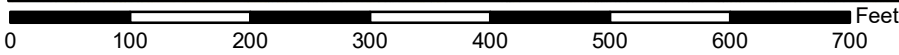
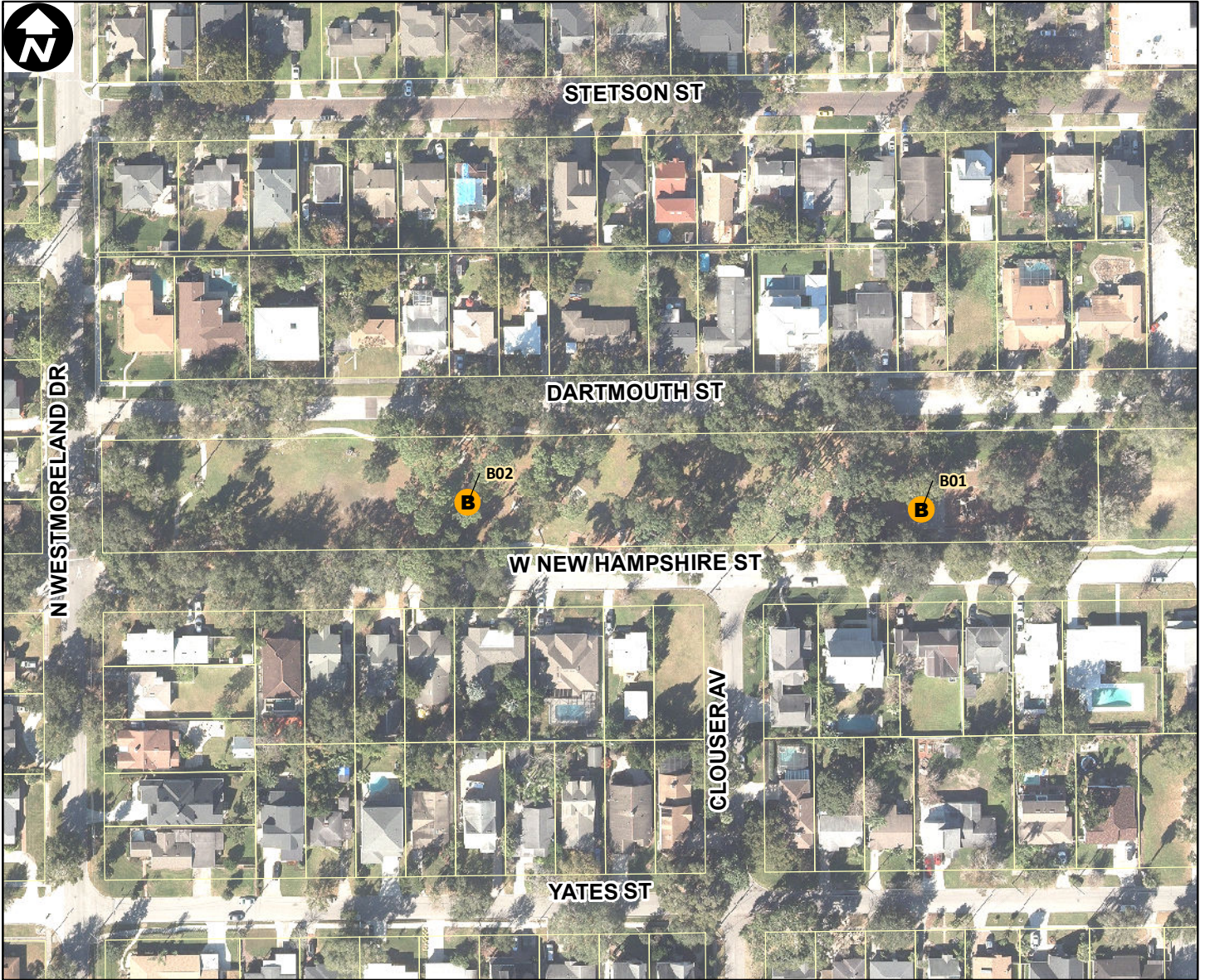
Leasehold (0)



Leasehold (0)







Site Type: **Recreational**

Address: **DARTMOUTH ST (822)**

Parcel ID: **142229146208010**

Site Latitude: **28° 34.062' N**

Site Longitude: **81° 23.512' W**

**Orlando Buildings**

**Orlando Parking**



Not Leasehold (2)



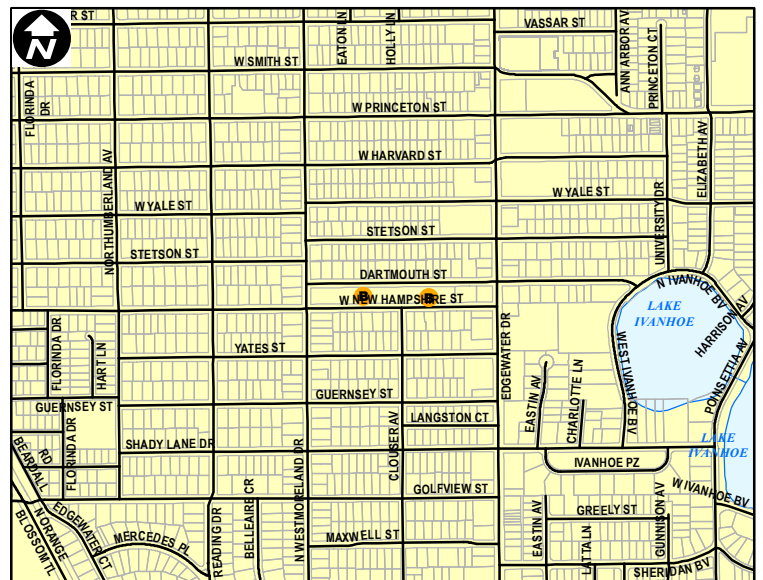
Not Leasehold (0)

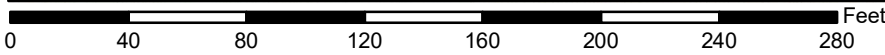


Leasehold (0)



Leasehold (0)





Site Type: **Recreational**

Address: **LESCOT LN (5400)**

Parcel ID: **312229182606215**

Site Latitude: **28° 31.396' N**


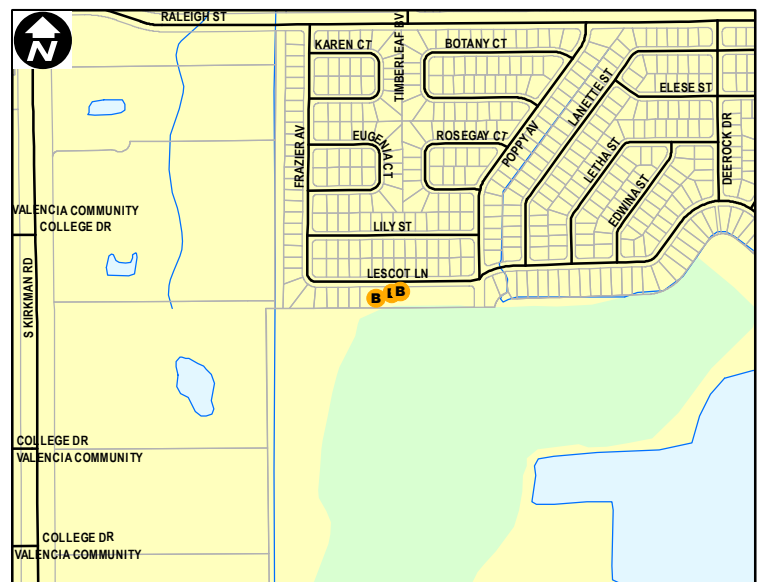
Site Longitude: **81° 27.166' W**

**Orlando Buildings**

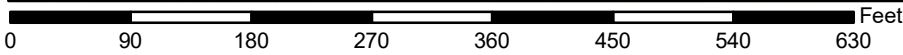
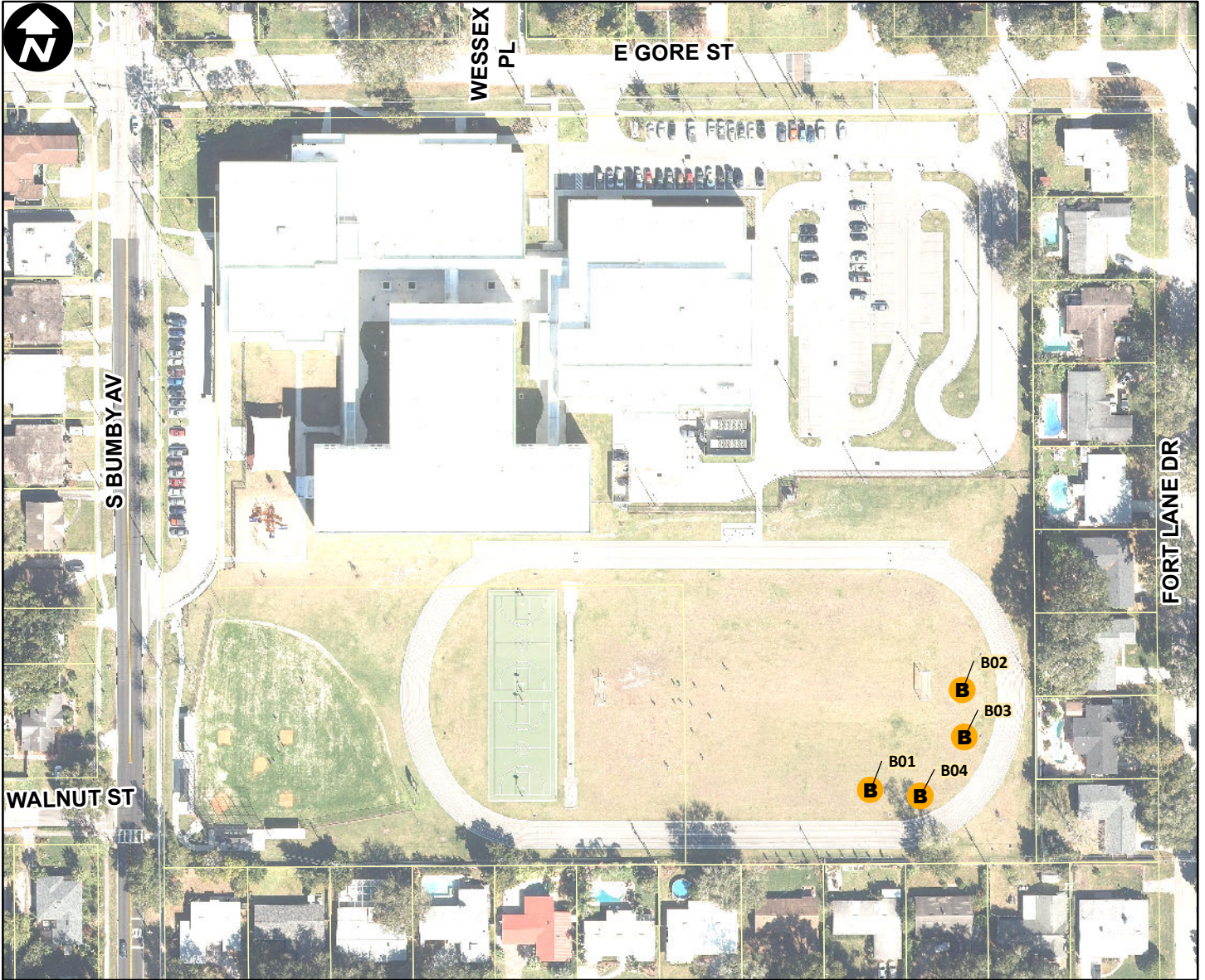
**Orlando Parking**

**B** Not Leasehold (3)    **P** Not Leasehold (0)

**B** Leasehold (0)        **P** Leasehold (0)



Orlando City Limits



Site Type: **Recreational**

Address: **BUMBY AV (905 S)**

Parcel ID: **31223000000027**

Site Latitude: **28° 31.810' N**

Site Longitude: **81° 20.984' W**

**Orlando Buildings**

**Orlando Parking**



Not Leasehold (4)




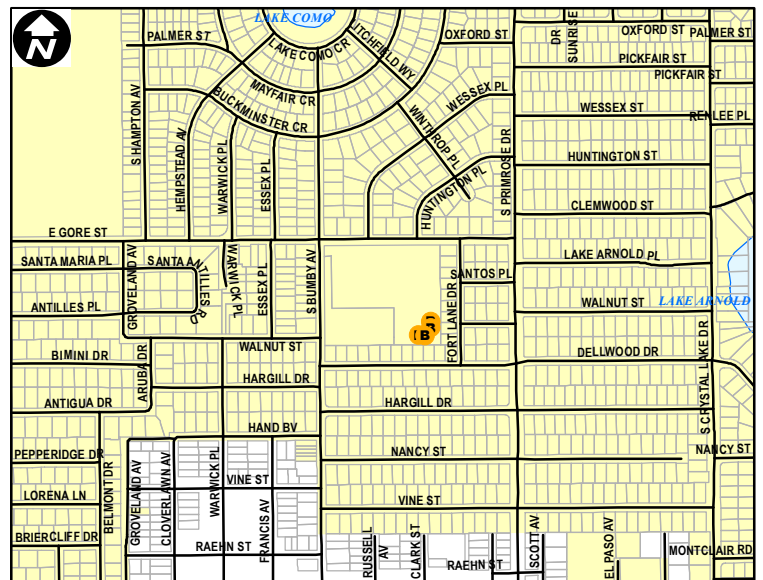
Not Leasehold (0)


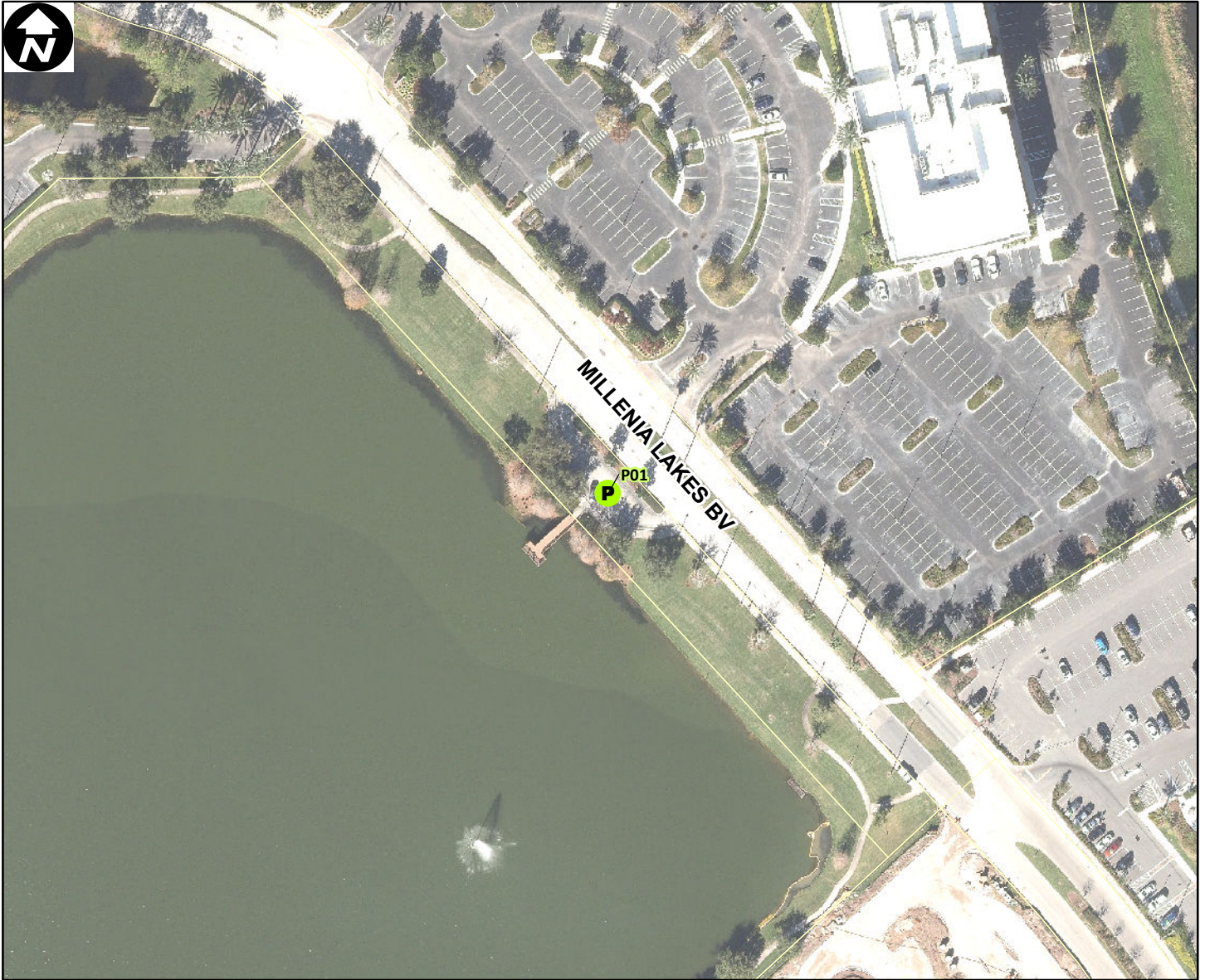


Leasehold (0)



Leasehold (0)





Site Type: **Recreational**

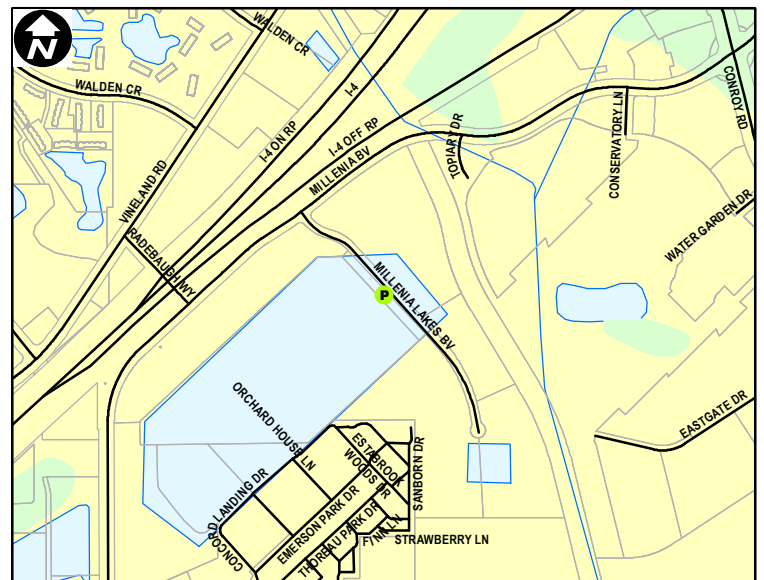
Address: **MILLENIA LAKES BV (5402)**

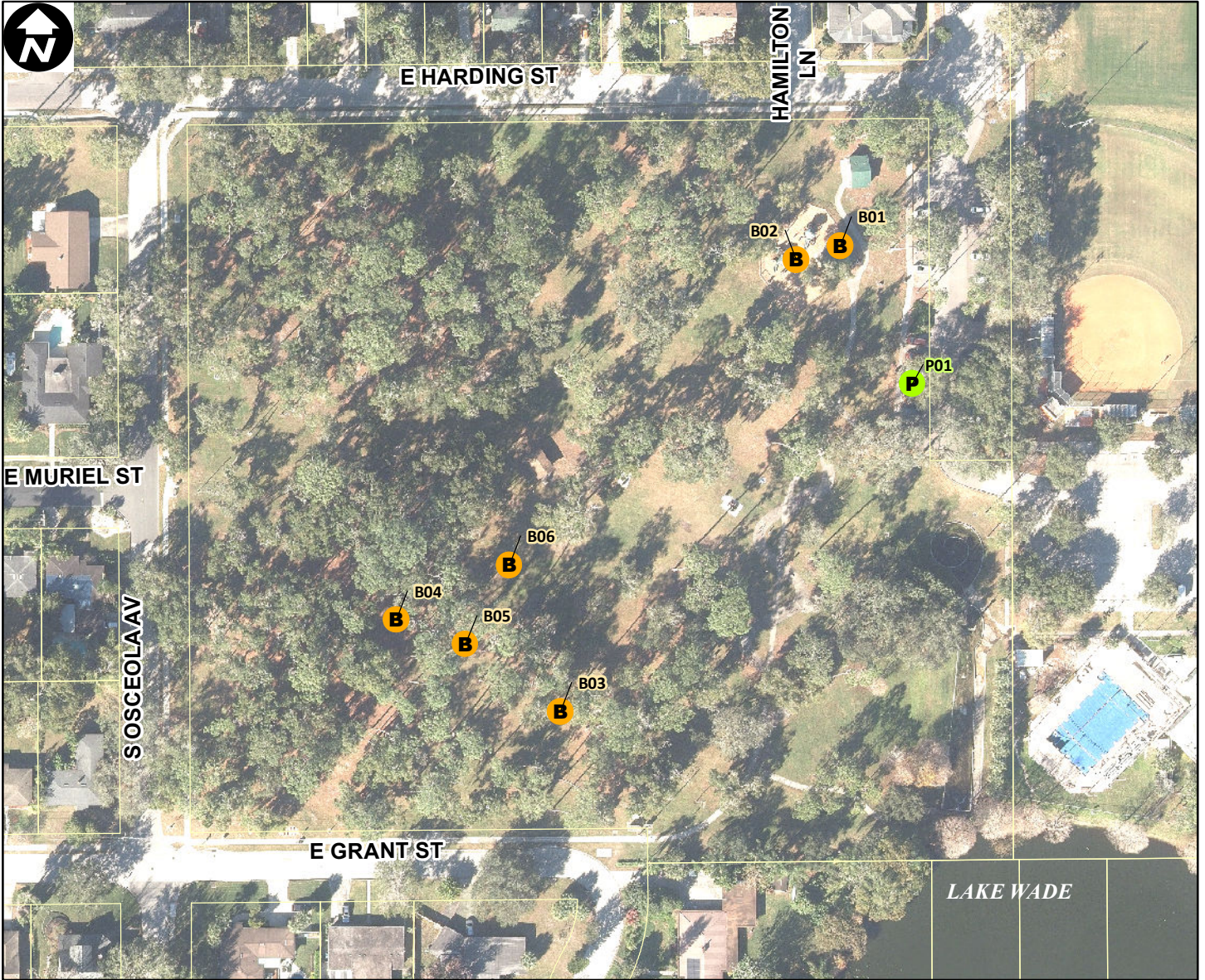
Parcel ID: **17232956600002**

Site Latitude: **28° 29.122' N**

Site Longitude: **81° 26.198' W**

- |                            |                            |
|----------------------------|----------------------------|
| <b>Orlando Buildings</b>   | <b>Orlando Parking</b>     |
| <b>B</b> Not Leasehold (0) | <b>P</b> Not Leasehold (1) |
| <b>B</b> Leasehold (0)     | <b>P</b> Leasehold (0)     |





0 80 160 240 320 400 480 560 Feet

Site Type: **Recreational**

Address: **HARDING ST (500 E)**

Parcel ID: **012329892400010**

Site Latitude: **28° 31.052' N**

Site Longitude: **81° 22.142' W**

**Orlando Buildings**

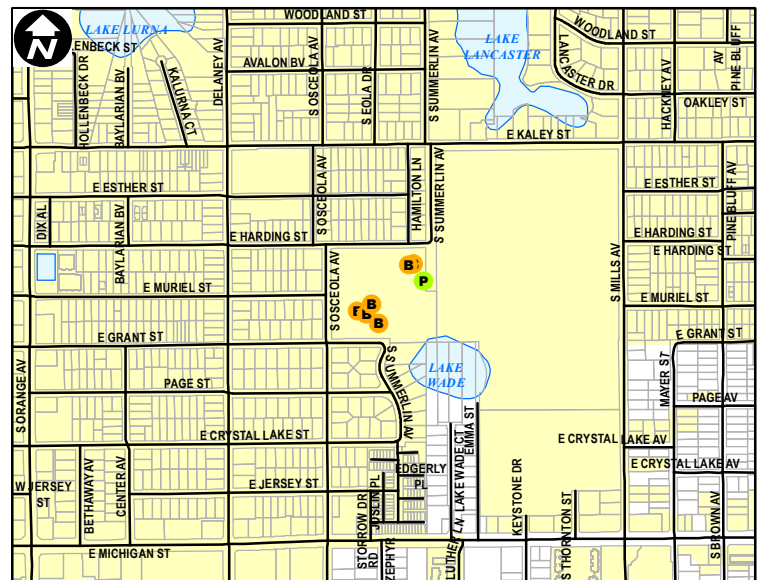
**B** Not Leasehold (6)

**B** Leasehold (0)

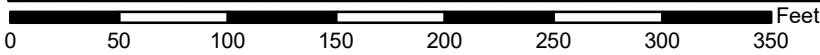
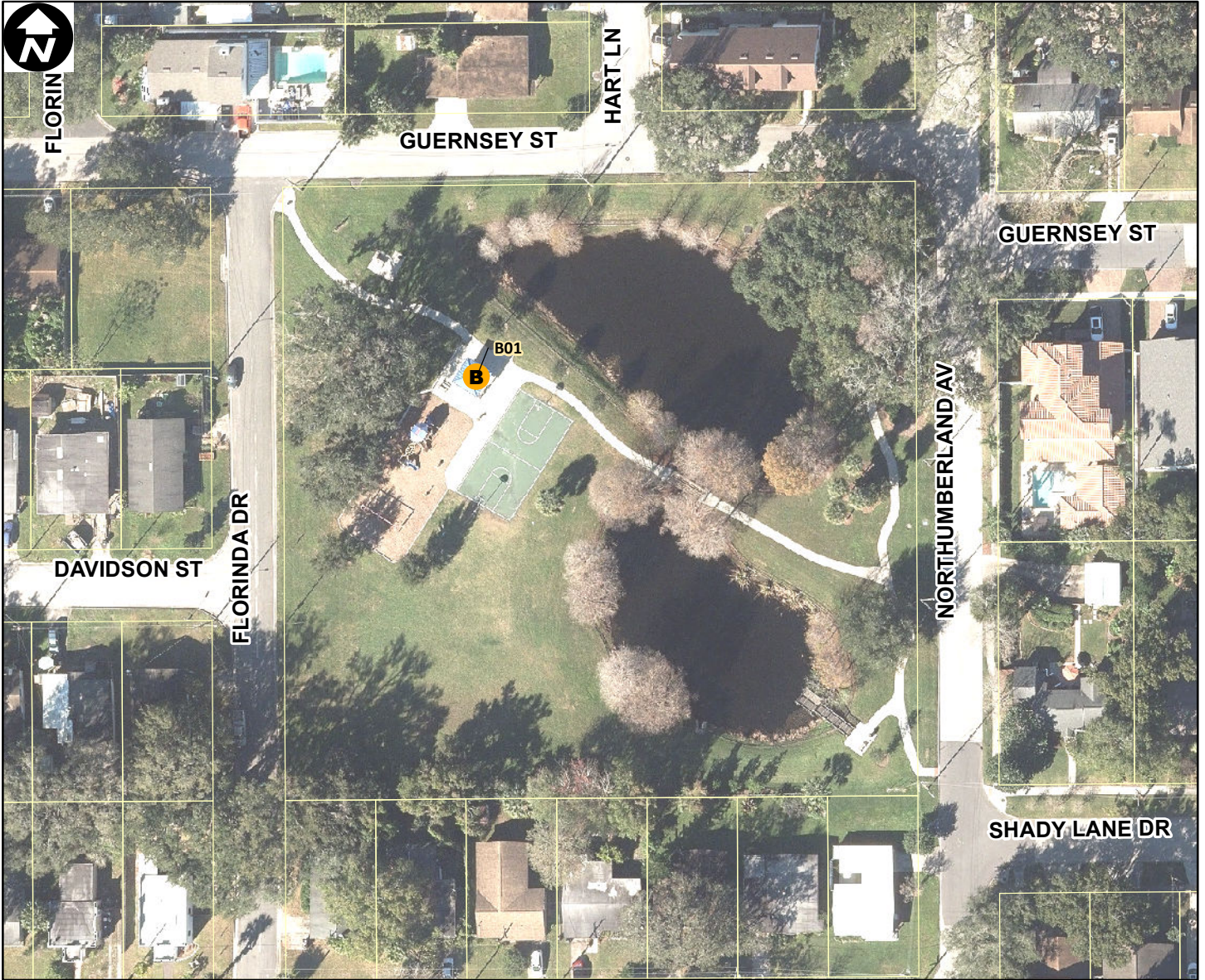
**Orlando Parking**

**P** Not Leasehold (1)

**P** Leasehold (0)



0 0.1 0.2 0.3 0.4 0.5 Miles



Site Type: **Recreational**

Address: **GUERNSEY ST (1300)**

Parcel ID: **222229177600690**

Site Latitude: **28° 33.913' N**

Site Longitude: **81° 23.890' W**

**Orlando Buildings**

**Orlando Parking**



Not Leasehold (1)




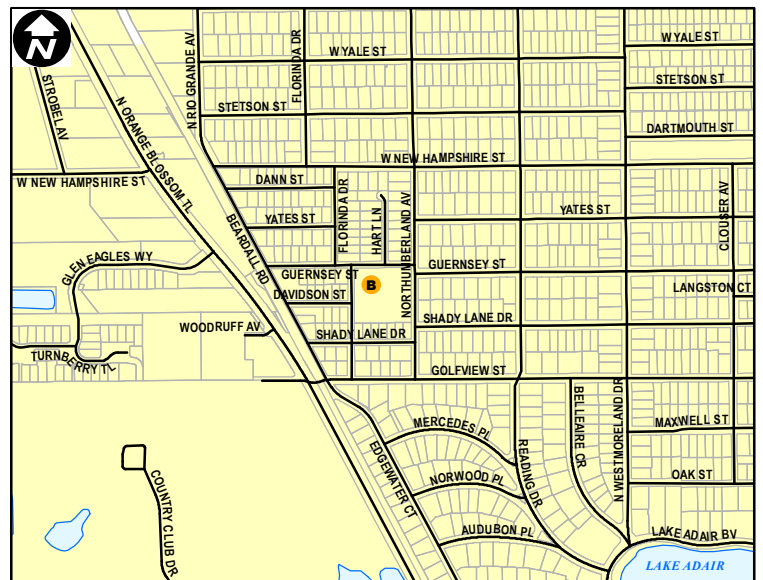
Not Leasehold (0)

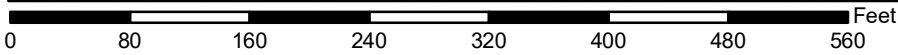
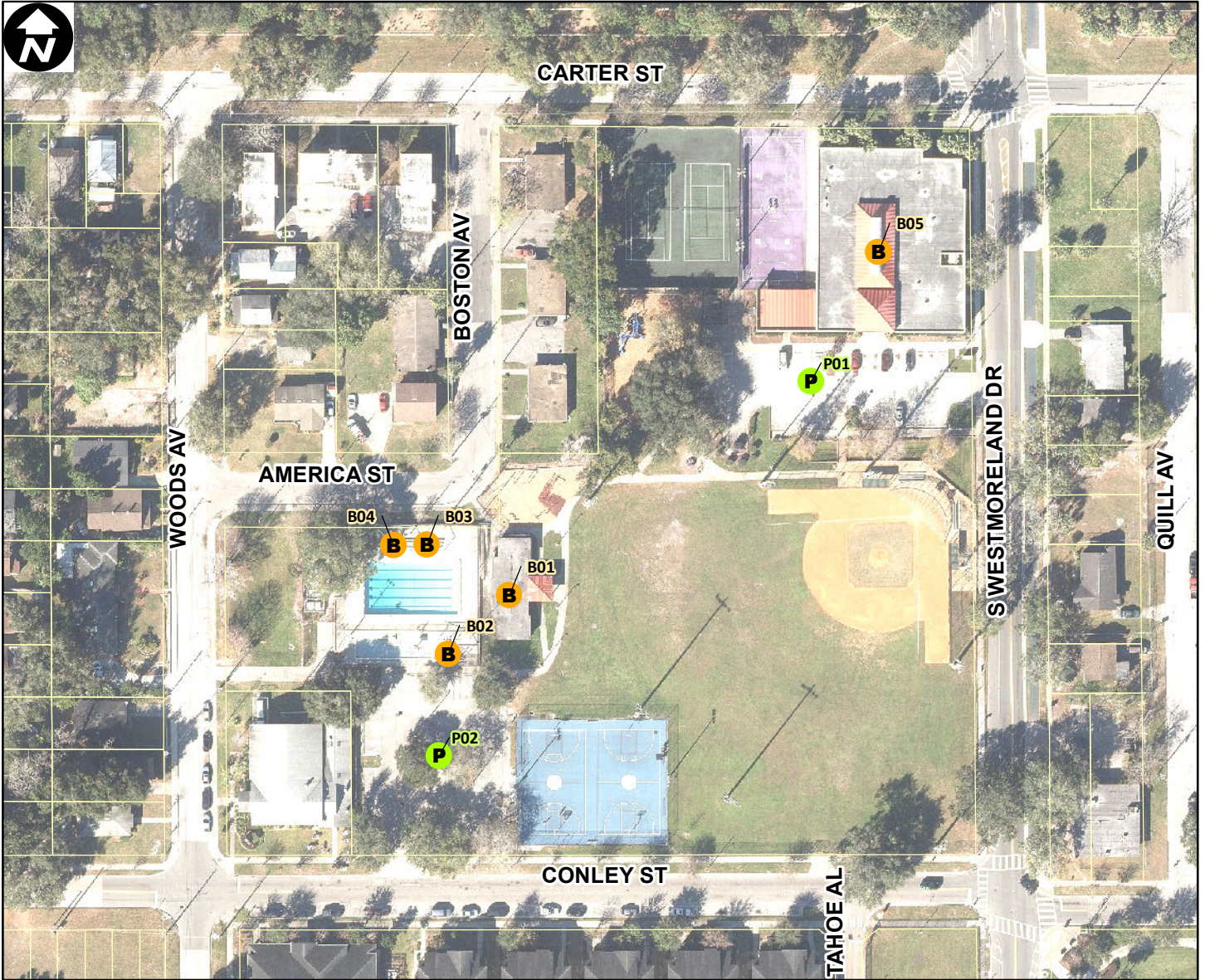


Leasehold (0)



Leasehold (0)





Site Type: **Recreational**

Address: **1002 CARTER ST**

Parcel ID: **342229943601010**

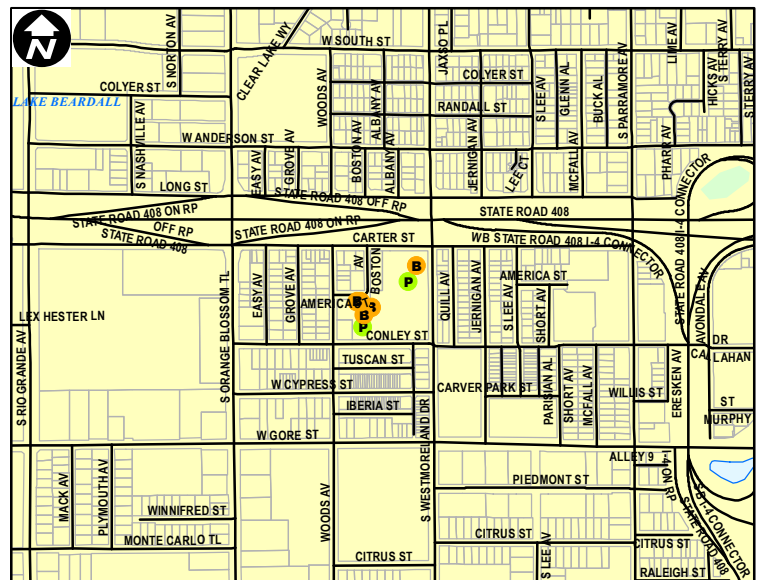
Site Latitude: **28° 32.022' N**

Site Longitude: **81° 23.632' W**

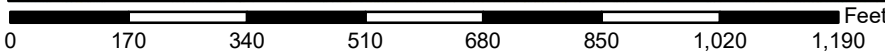
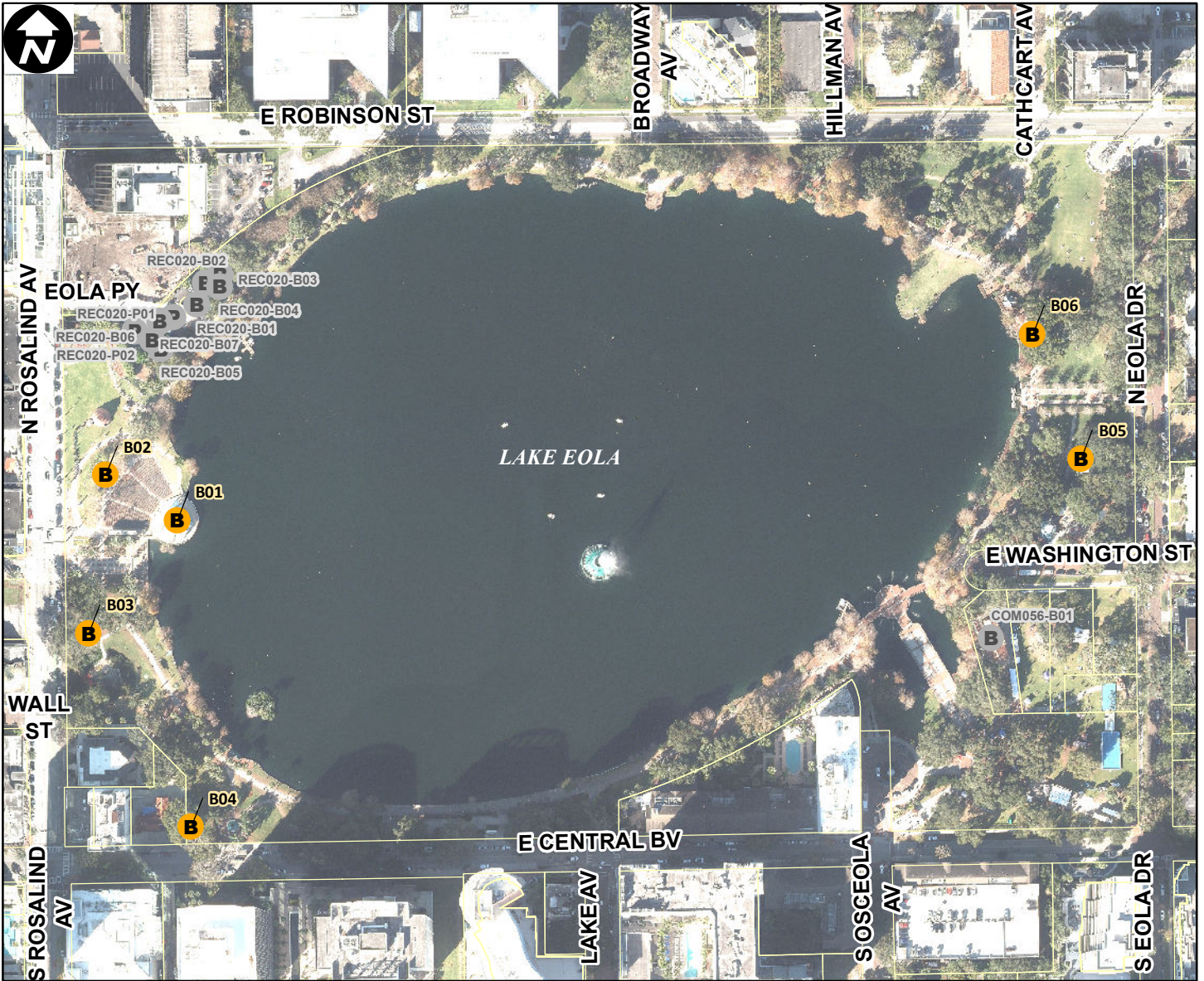
**Orlando Buildings**

**Orlando Parking**

- B** Not Leasehold (5)
- P** Not Leasehold (2)
- B** Leasehold (0)
- P** Leasehold (0)



Orlando City Limits



Site Type: **Recreational**


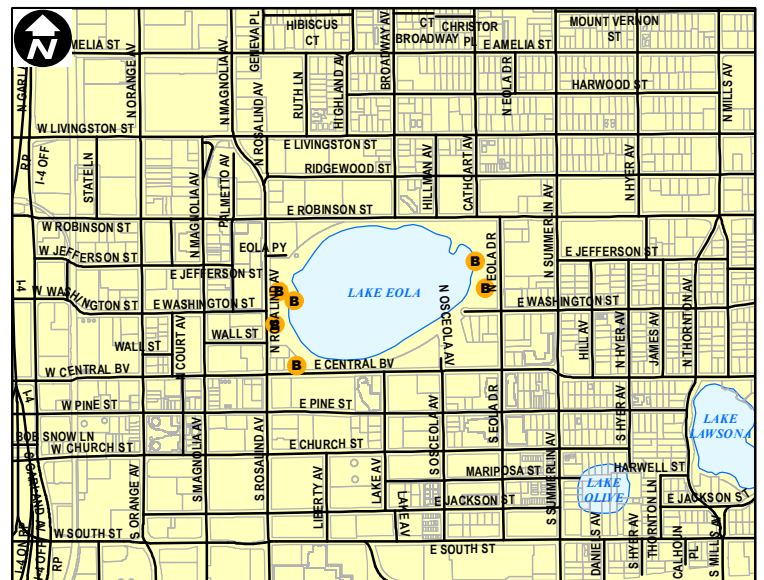
Address: **105 N ROSALIND AVE**

Parcel ID: **252229000000082**


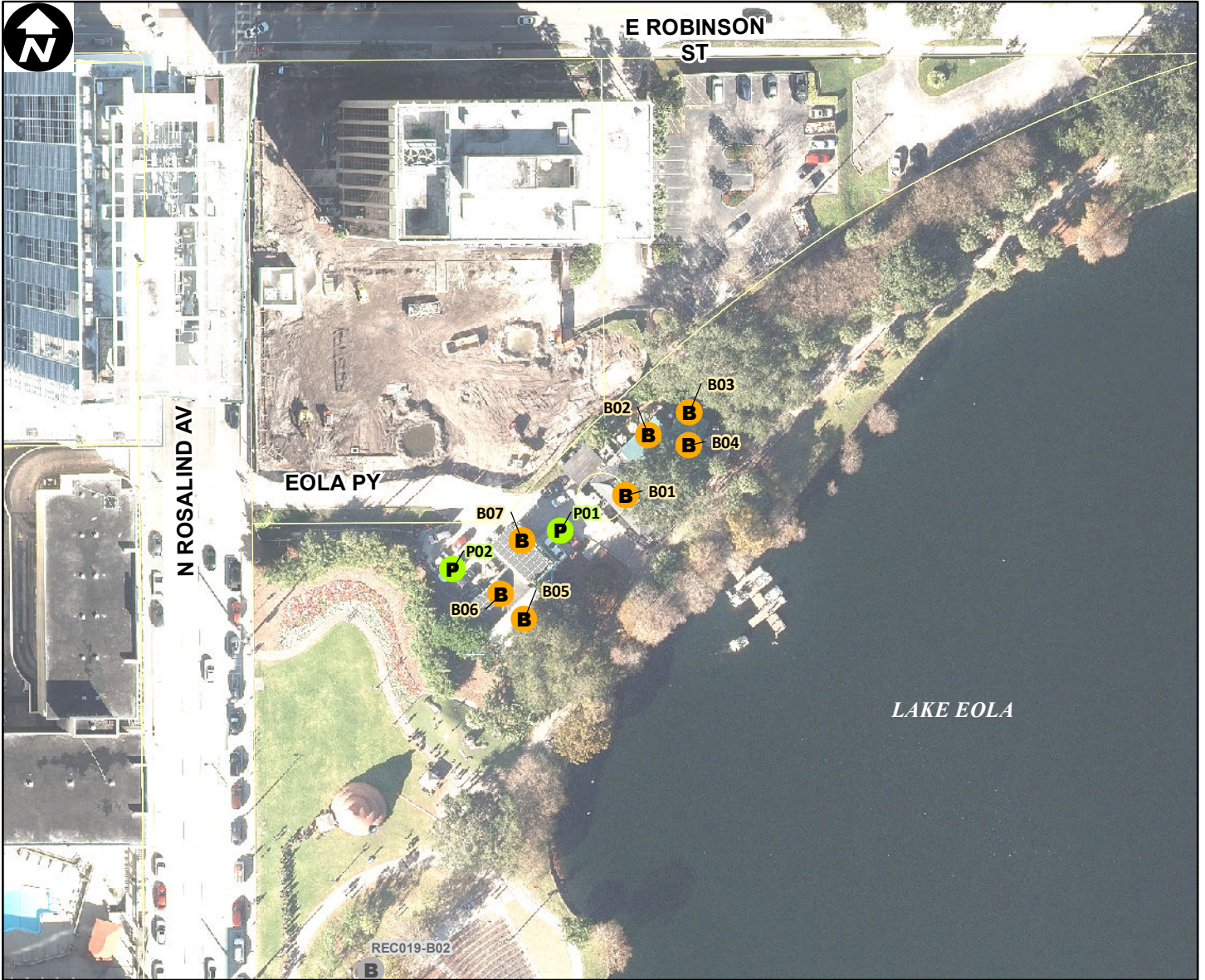
Site Latitude: **28° 32.638' N**

Site Longitude: **81° 22.364' W**

- | Orlando Buildings          | Orlando Parking            |
|----------------------------|----------------------------|
| <b>B</b> Not Leasehold (6) | <b>P</b> Not Leasehold (0) |
| <b>B</b> Leasehold (0)     | <b>P</b> Leasehold (0)     |







Site Type: **Recreational**

Address: **105 N ROSALIND AVE**

Parcel ID: **252229000000082**

Site Latitude: **28° 32.682' N**


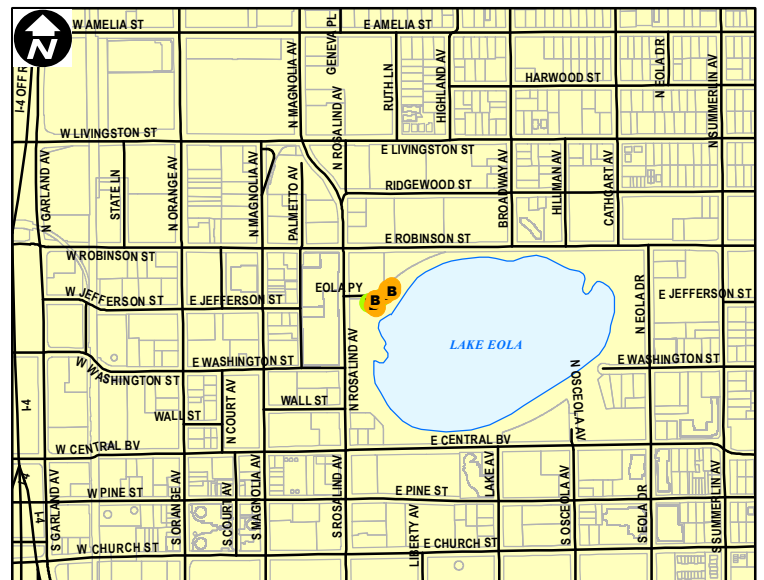
Site Longitude: **81° 22.501' W**

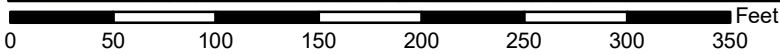
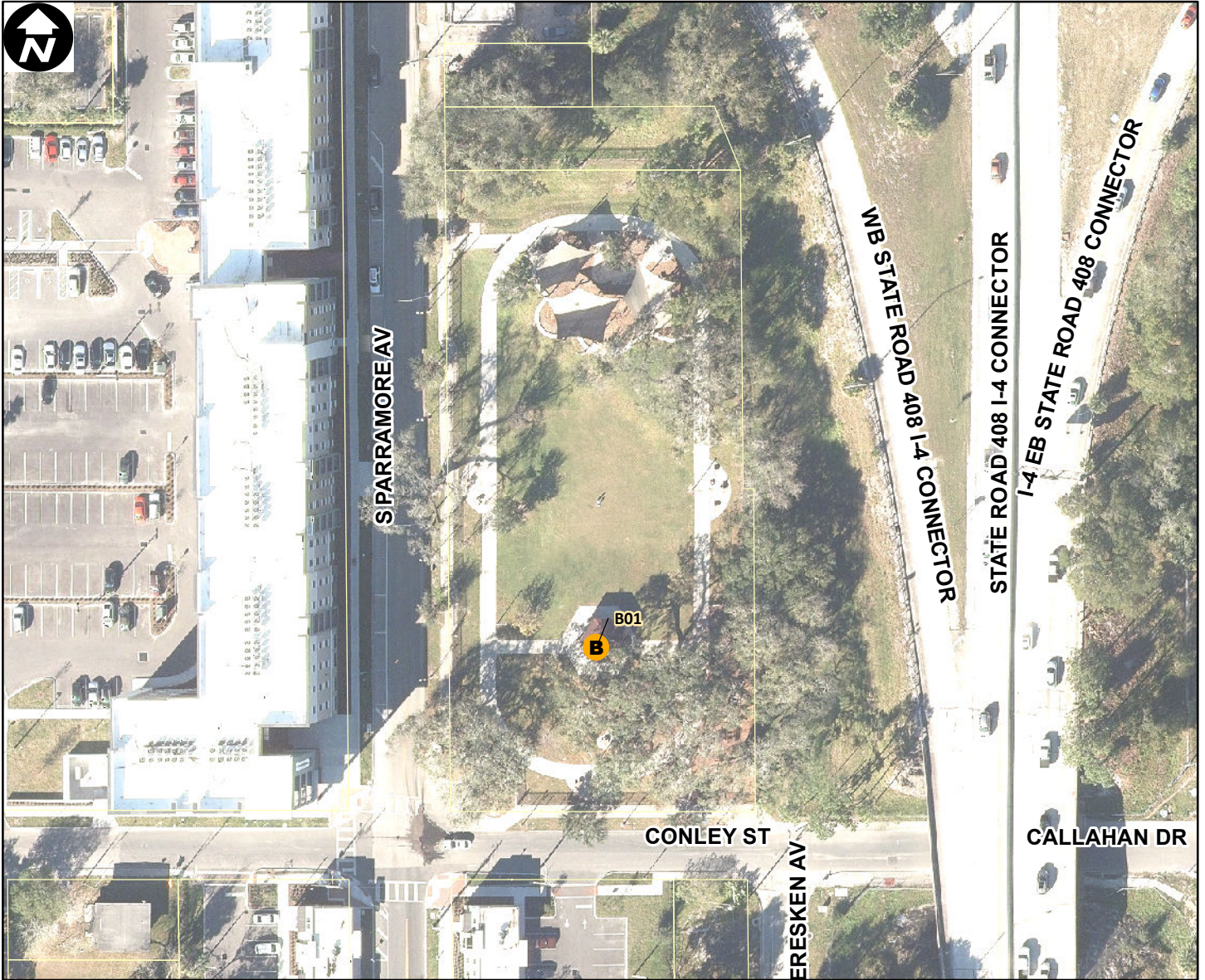
**Orlando Buildings**

**Orlando Parking**

**B** Not Leasehold (7)      **P** Not Leasehold (2)

**B** Leasehold (0)          **P** Leasehold (0)





Site Type: **Recreational**

Address: **S PARRAMORE AVE**

Parcel ID: **35222999901000**

Site Latitude: **28° 32.011' N**


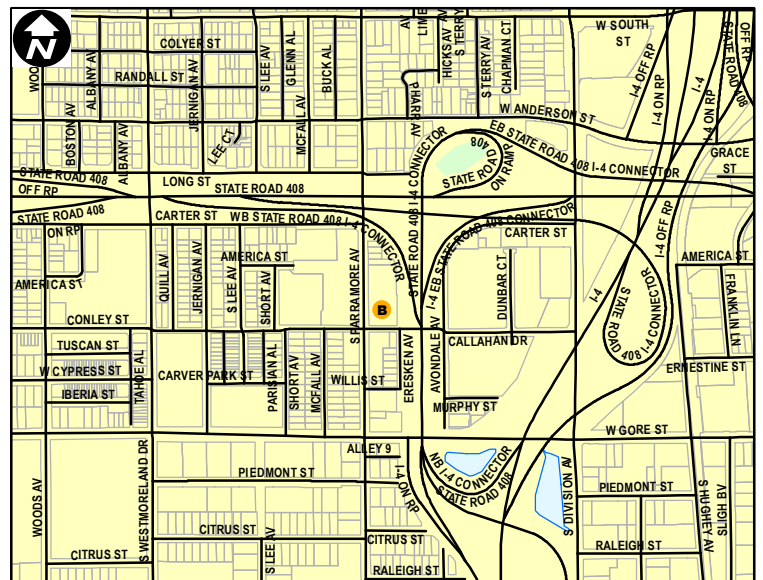
Site Longitude: **81° 23.314' W**

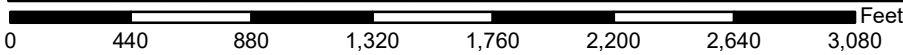
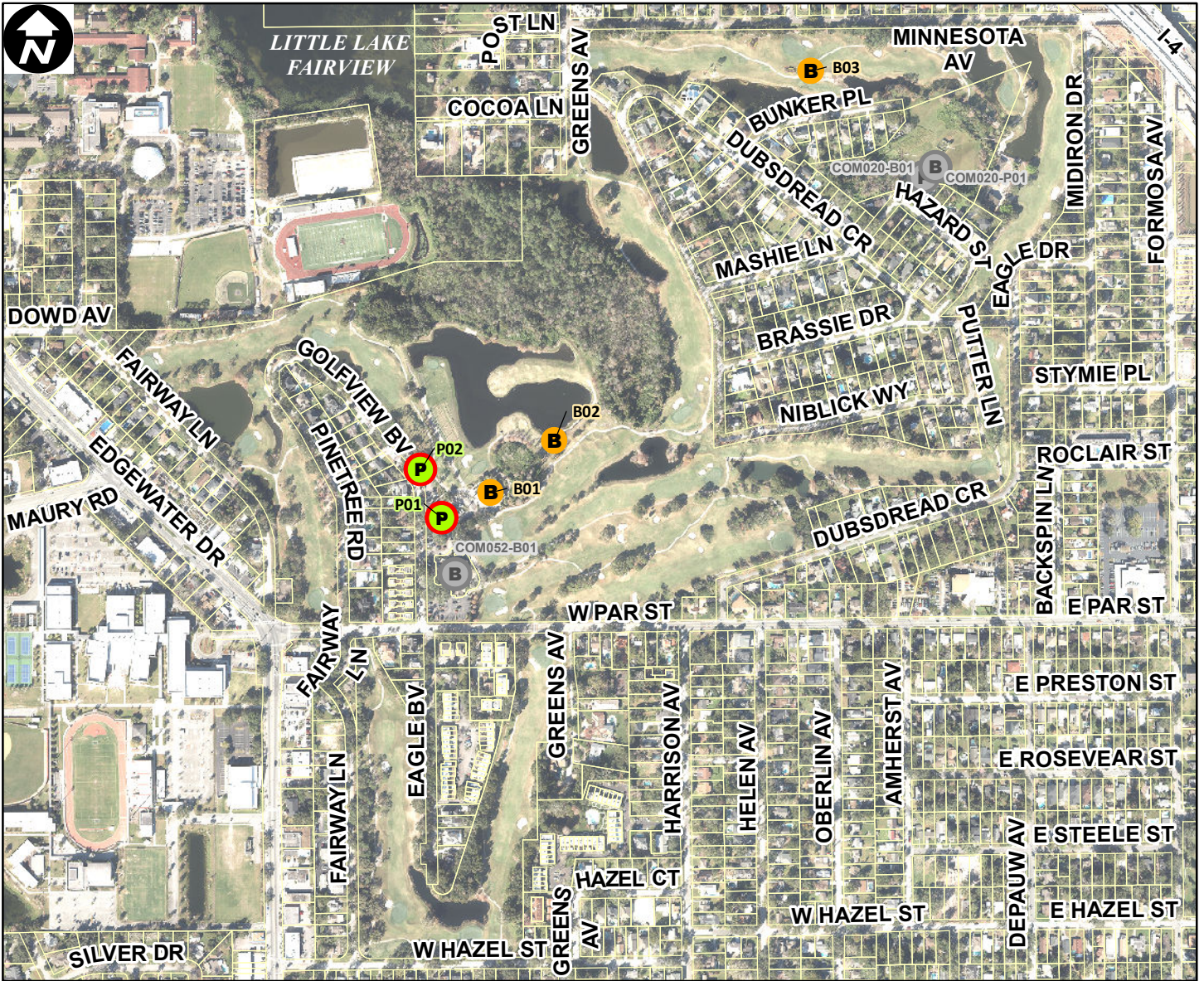
**Orlando Buildings**

**Orlando Parking**

**B** Not Leasehold (1)     **P** Not Leasehold (0)

**B** Leasehold (0)     **P** Leasehold (0)





Site Type: Recreational


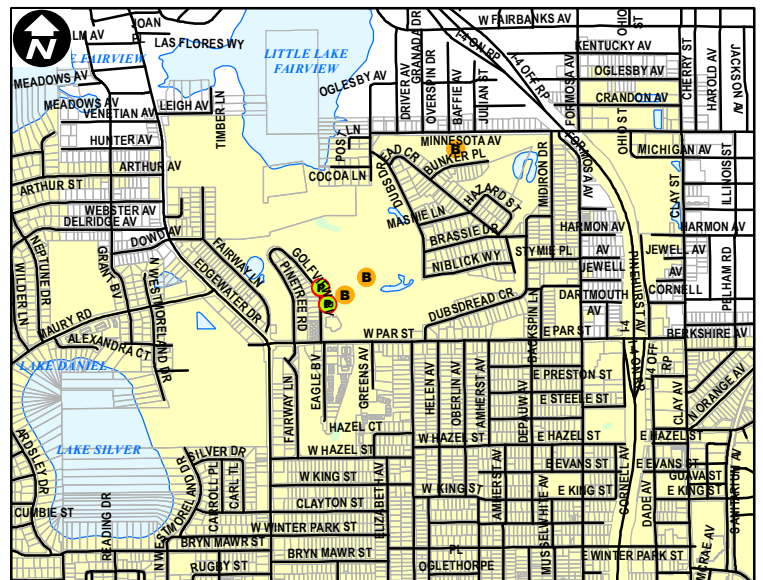
Address: PAR STREET (549 W)

Parcel ID: 112229305620072

Site Latitude: 28° 35.078' N

Site Longitude: 81° 23.113' W

- |                            |                            |
|----------------------------|----------------------------|
| <b>Orlando Buildings</b>   | <b>Orlando Parking</b>     |
| <b>B</b> Not Leasehold (3) | <b>P</b> Not Leasehold (0) |
| <b>B</b> Leasehold (0)     | <b>P</b> Leasehold (2)     |





Site Type: **Recreational**

Address: **ORANGE AVENUE (1414 N)**

Parcel ID: **242229836400013**

Site Latitude: **28° 33.776' N**

Site Longitude: **81° 22.508' W**

**Orlando Buildings**

**Orlando Parking**



Not Leasehold (5)



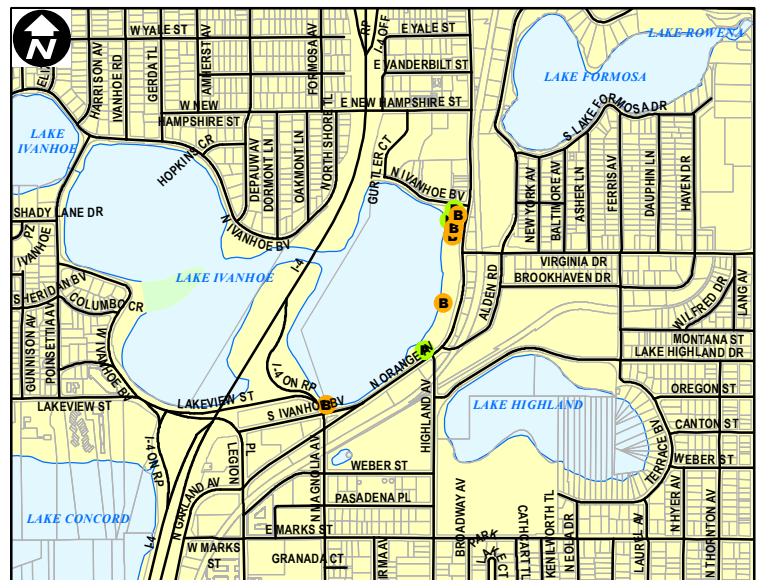
Not Leasehold (3)

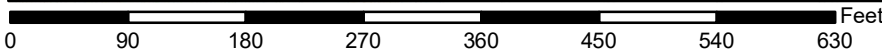
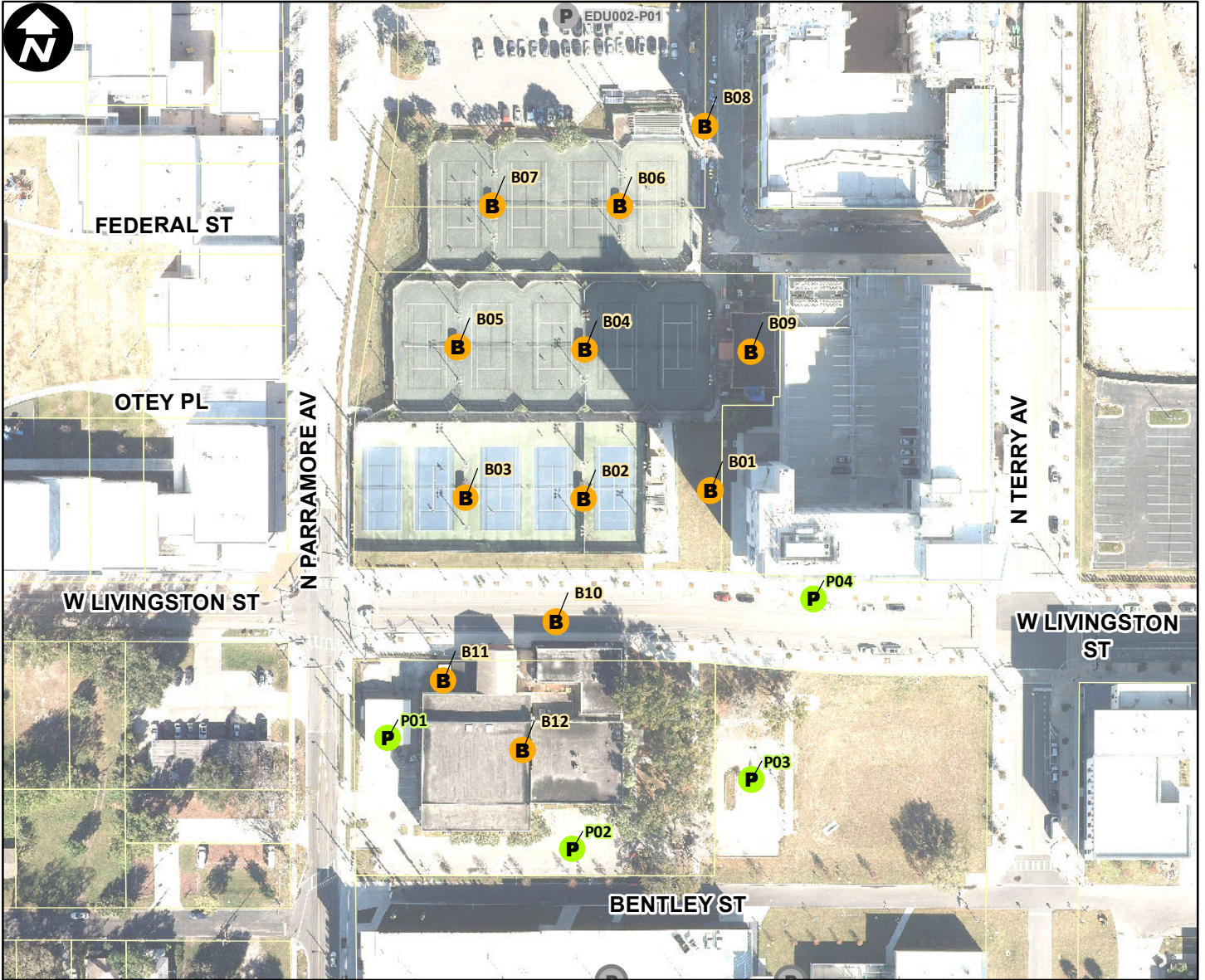


Leasehold (0)



Leasehold (0)





Site Type: **Recreational**

Address: **BENTLEY ST (649 W)**

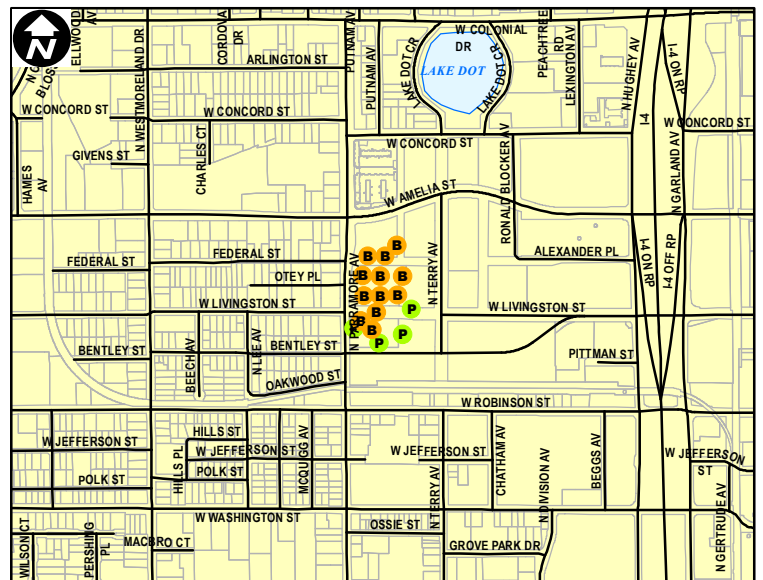
Parcel ID: **26222900000007**

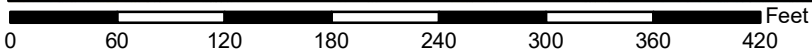
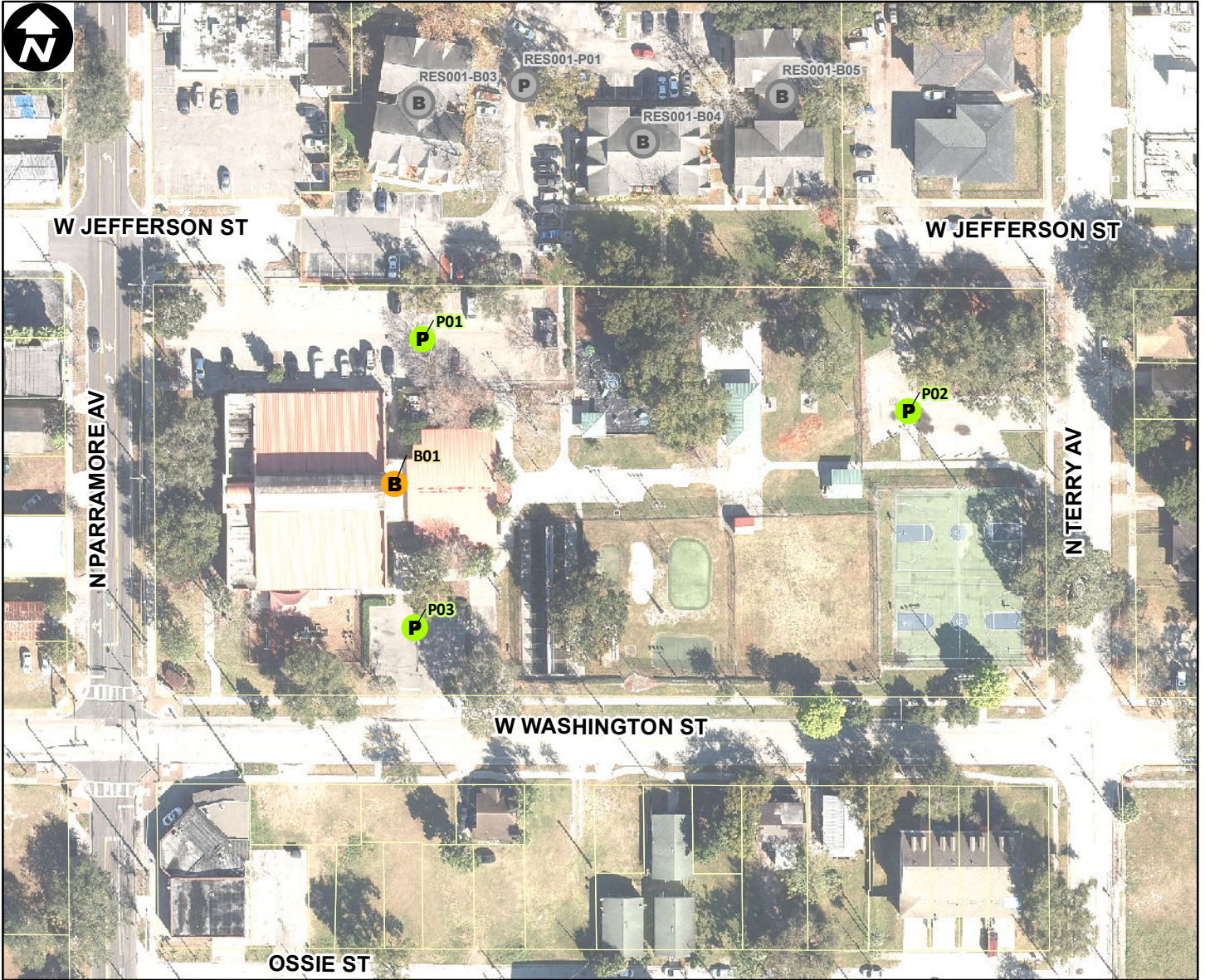
Site Latitude: **28° 32.870' N**

Site Longitude: **81° 23.299' W**

**Orlando Buildings**      **Orlando Parking**

- B** Not Leasehold (12)
- P** Not Leasehold (4)
- B** Leasehold (0)
- P** Leasehold (0)





Site Type: **Recreational**

Address: **PARRAMORE AVENUE (101 N)**

Parcel ID: **262229112700010**

Site Latitude: **28° 32.659' N**

Site Longitude: **81° 23.283' W**

**Orlando Buildings**

**Orlando Parking**



Not Leasehold (1)




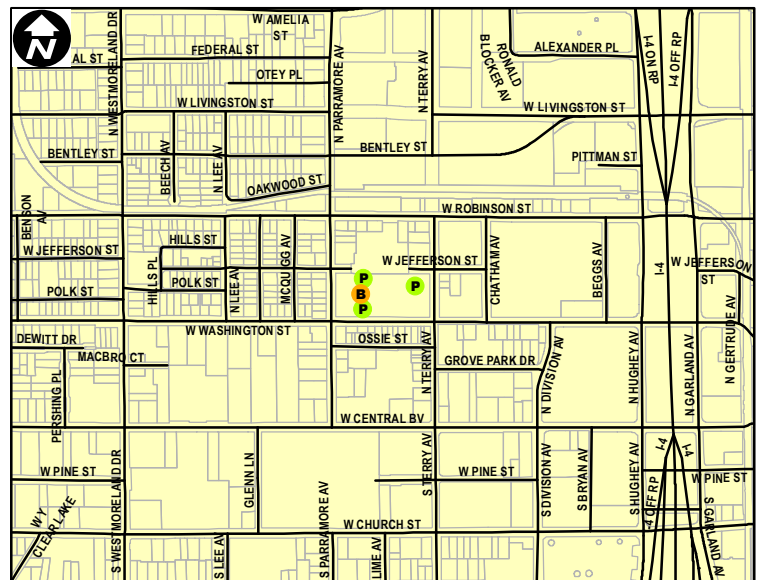
Not Leasehold (3)

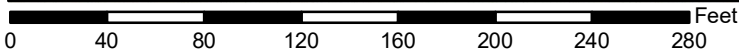
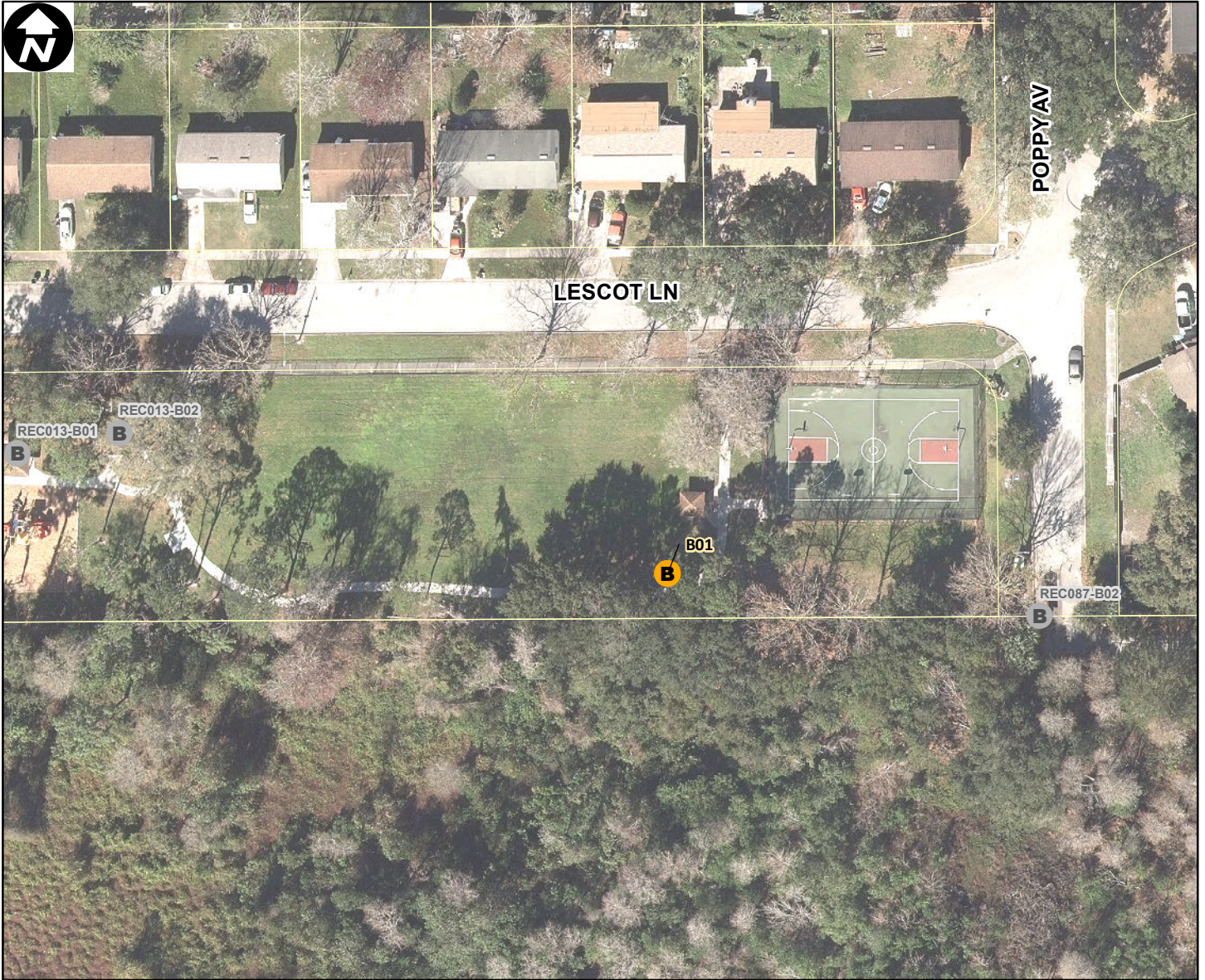


Leasehold (0)



Leasehold (0)





Site Type: **Recreational**


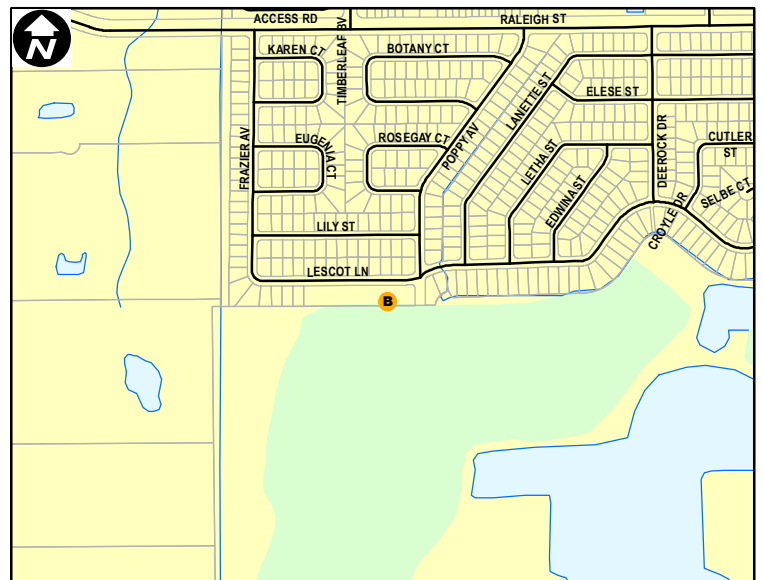
Address: **5400 LESCOT LN**

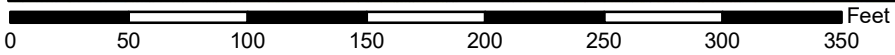
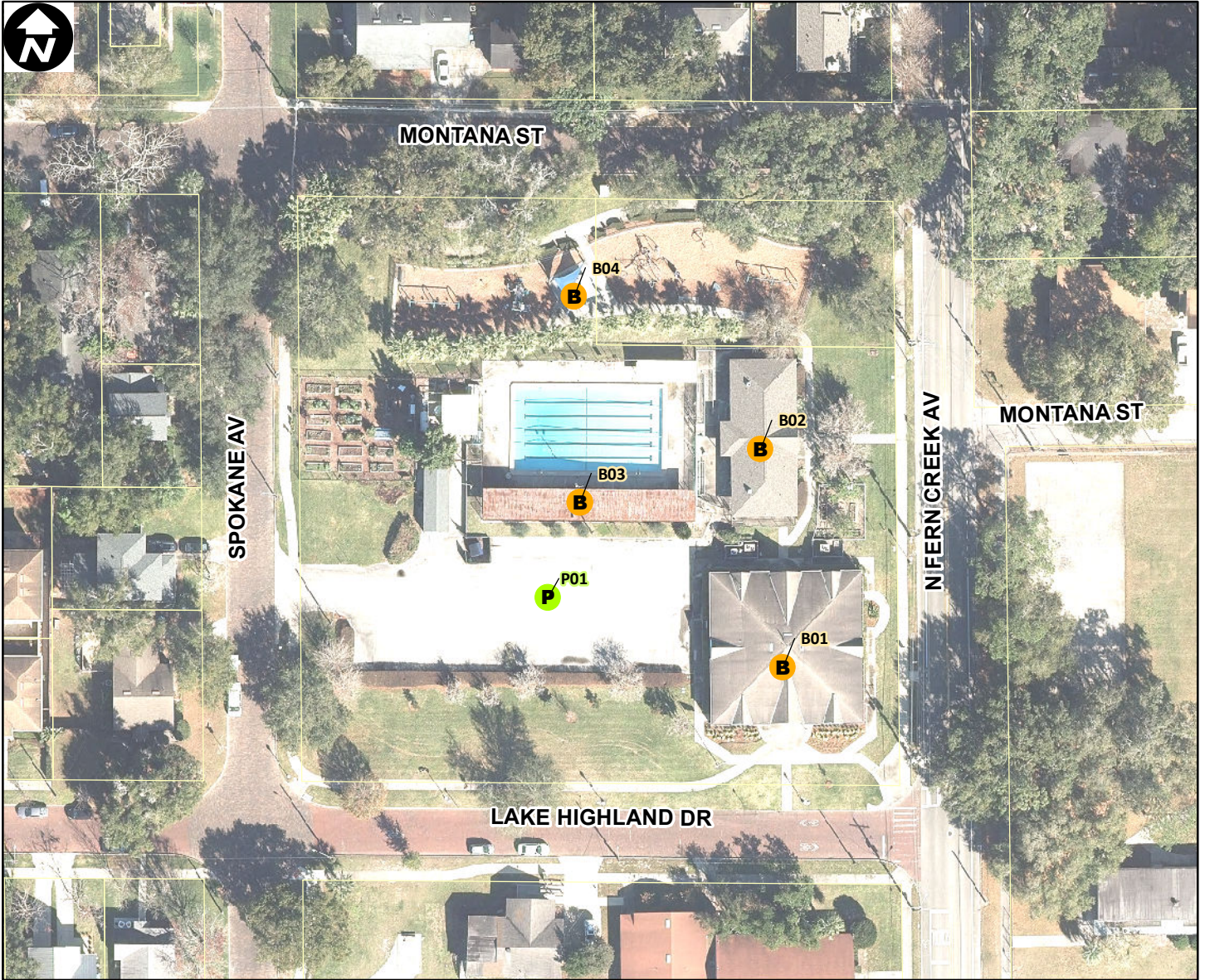
Parcel ID: **312229182405435**

Site Latitude: **28° 31.396' N**

Site Longitude: **81° 27.103' W**

- |                            |                            |
|----------------------------|----------------------------|
| <b>Orlando Buildings</b>   | <b>Orlando Parking</b>     |
| <b>B</b> Not Leasehold (1) | <b>P</b> Not Leasehold (0) |
| <b>B</b> Leasehold (0)     | <b>P</b> Leasehold (0)     |





Site Type: **Recreational**


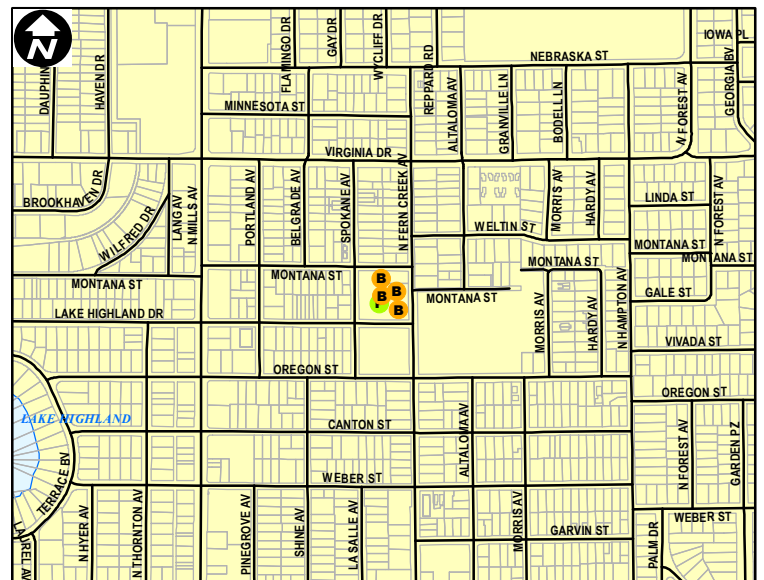
Address: **LAKE HIGHLAND DRIVE (1515)**

Parcel ID: **242229582206020**

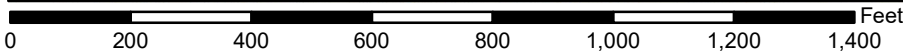
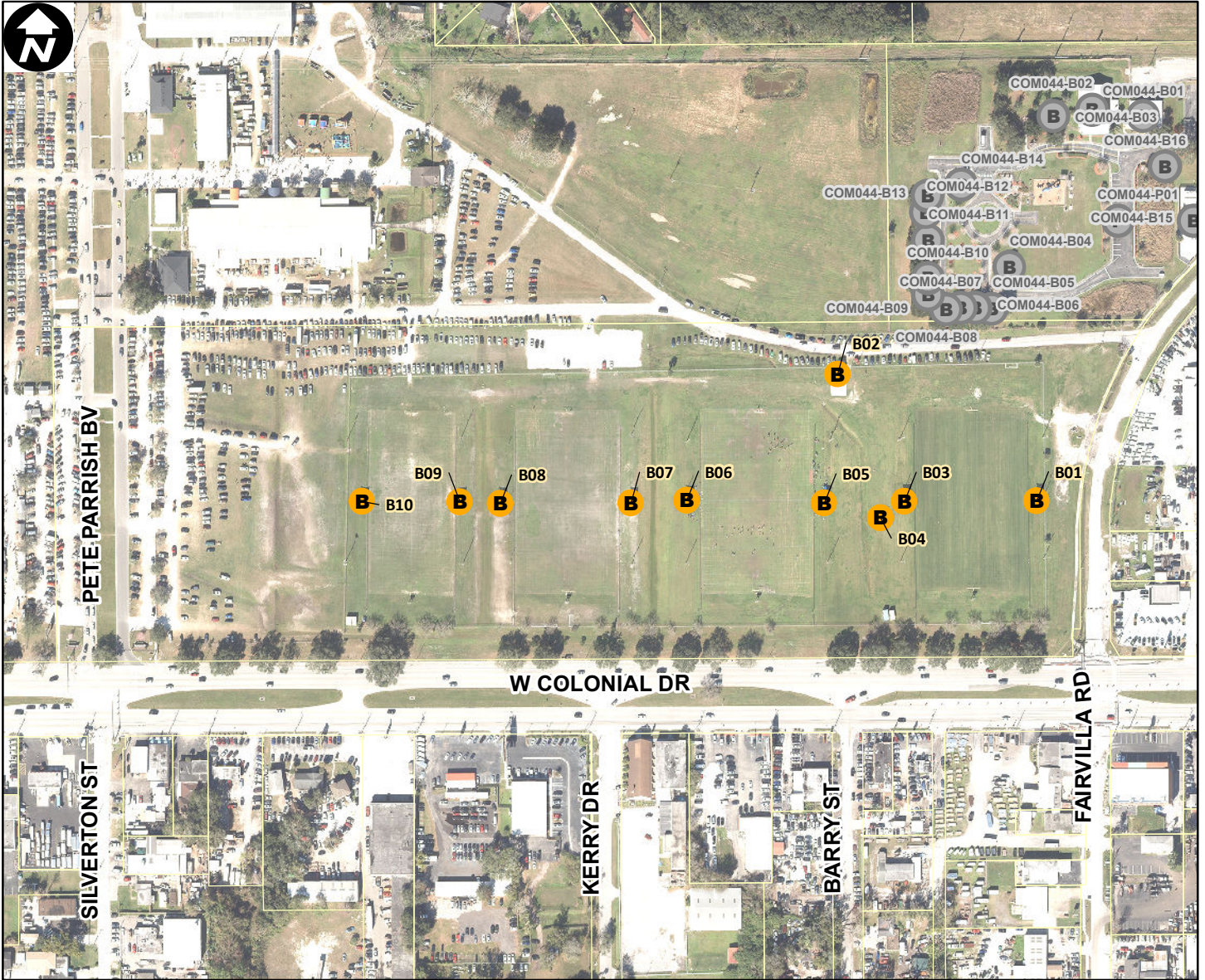
Site Latitude: **28° 33.707' N**

Site Longitude: **81° 21.659' W**

- | Orlando Buildings          | Orlando Parking            |
|----------------------------|----------------------------|
| <b>B</b> Not Leasehold (4) | <b>P</b> Not Leasehold (1) |
| <b>B</b> Leasehold (0)     | <b>P</b> Leasehold (0)     |







Site Type: **Recreational**

Address: **COLONIAL DR (4607 W)**

Parcel ID: **20222900000042**

Site Latitude: **28° 33.224' N**

Site Longitude: **81° 26.145' W**

**Orlando Buildings**

**Orlando Parking**



Not Leasehold (10)




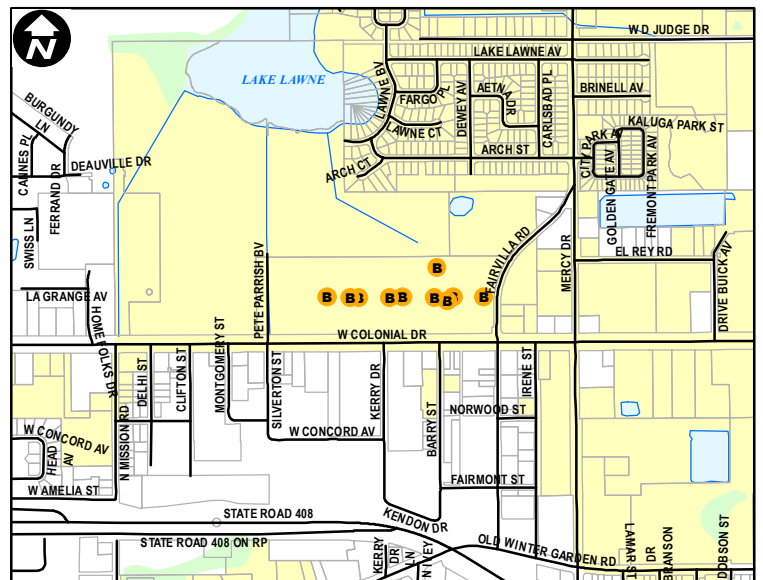
Not Leasehold (0)

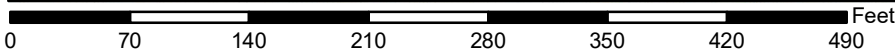


Leasehold (0)



Leasehold (0)





Site Type: **Recreational**

Address: **RICHMOND STREET (400)**

Parcel ID: **362229065604010**

Site Latitude: **28° 31.748' N**

Site Longitude: **81° 22.297' W**

**Orlando Buildings**

**Orlando Parking**



Not Leasehold (9)




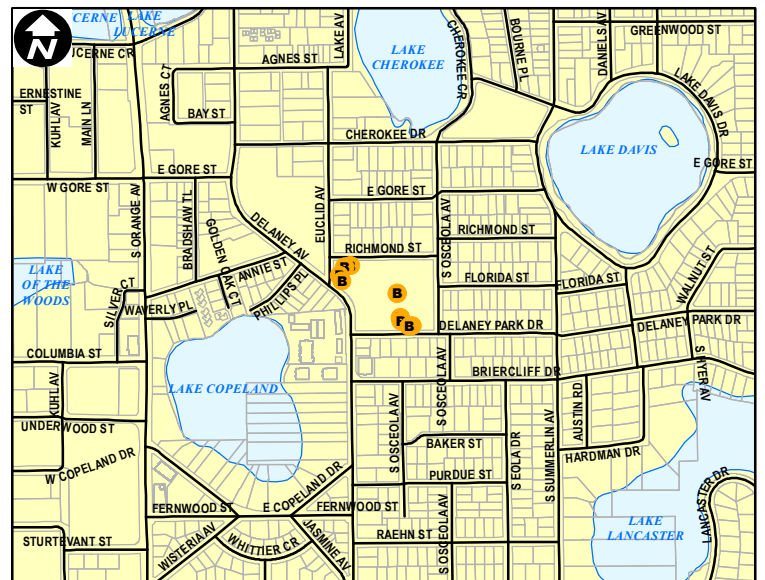
Not Leasehold (0)

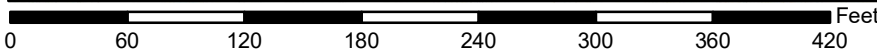
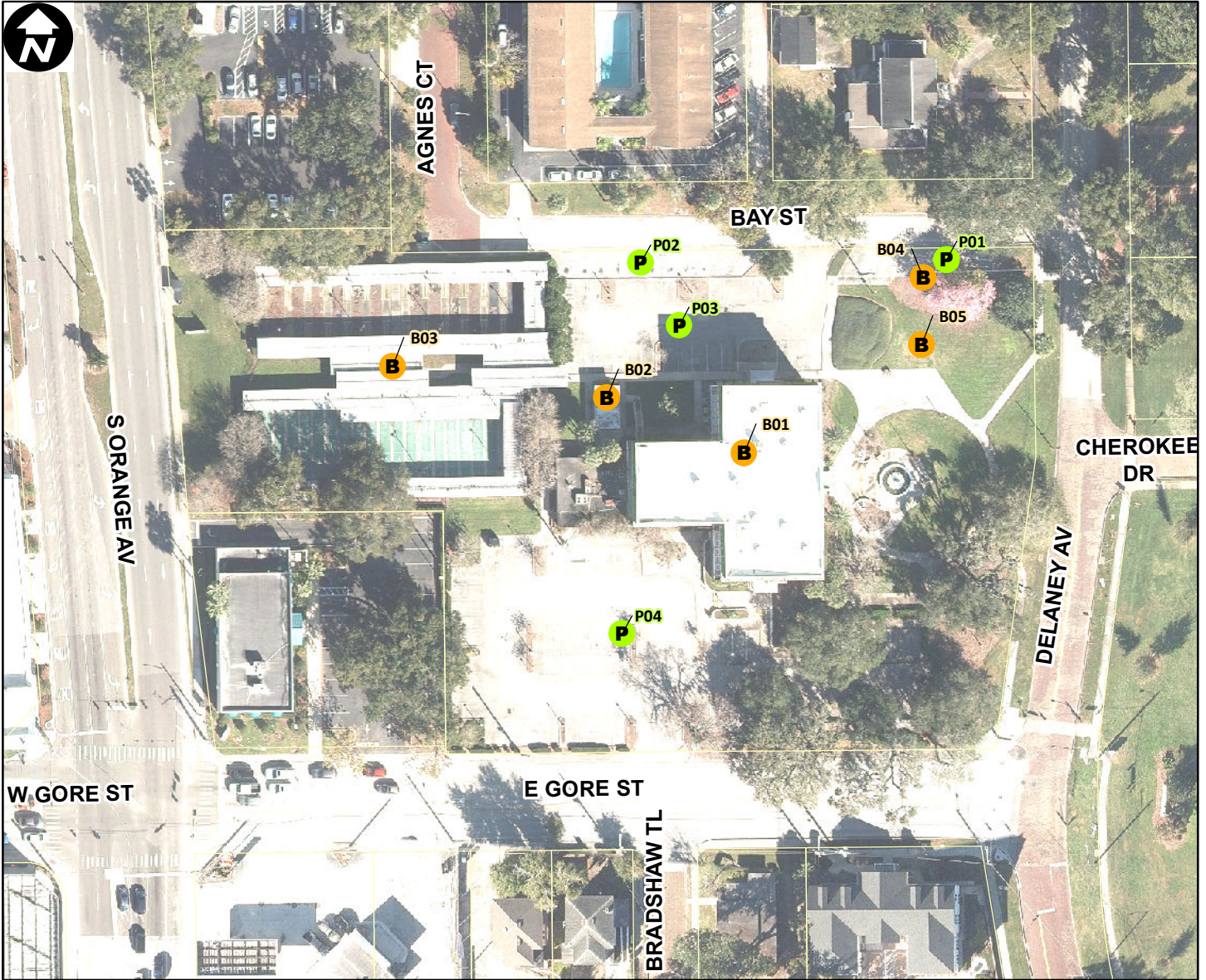


Leasehold (0)



Leasehold (0)





Site Type: **Recreational**

Address: **DELANEY AV (800)**

Parcel ID: **362229948403000**


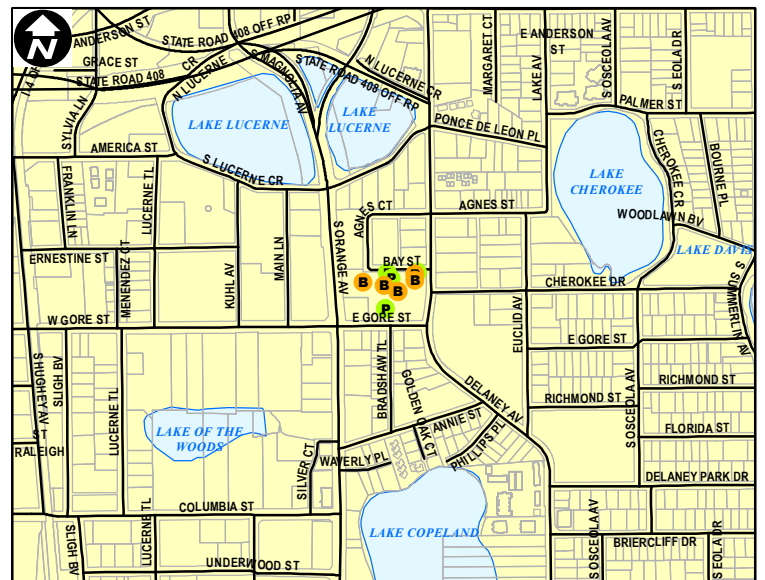
Site Latitude: **28° 31.903' N**

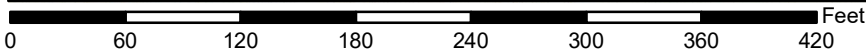
Site Longitude: **81° 22.532' W**

**Orlando Buildings**

**Orlando Parking**

- B** Not Leasehold (5)
- P** Not Leasehold (4)
- B** Leasehold (0)
- P** Leasehold (0)





Site Type: **Recreational**

Address: **LONG ST (2130)**

Parcel ID: **34222900000007**

Site Latitude: **28° 32.110' N**

Site Longitude: **81° 24.532' W**

**Orlando Buildings**

**Orlando Parking**



Not Leasehold (4)




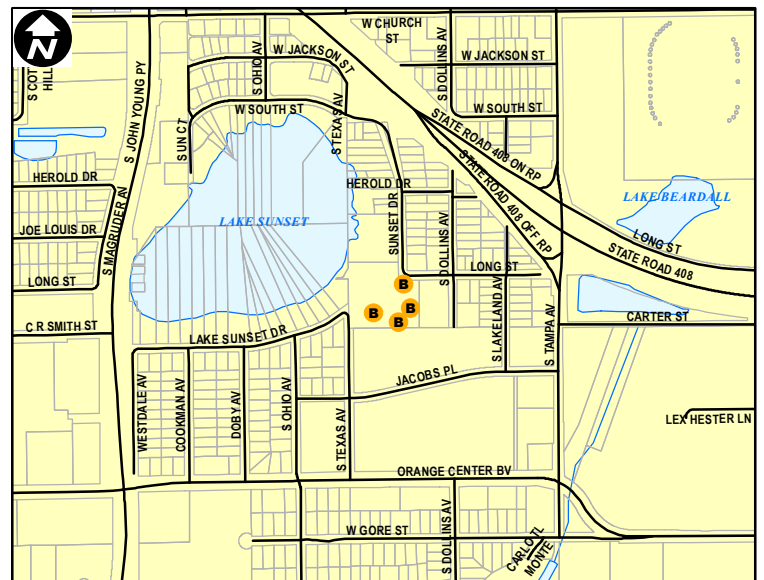
Not Leasehold (0)



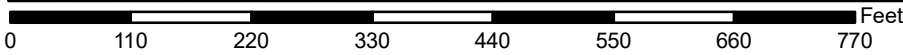
Leasehold (0)



Leasehold (0)



Orlando City Limits



Site Type: **Recreational**

Address: **1450 S ALDER AVE**

Parcel ID: **342230367400010**

Site Latitude: **28° 31.521' N**

Site Longitude: **81° 17.865' W**

**Orlando Buildings**


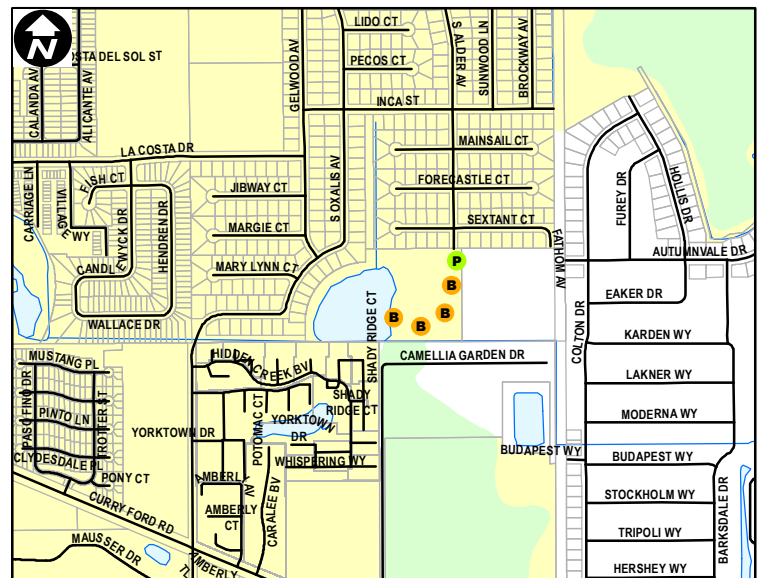
**Orlando Parking**


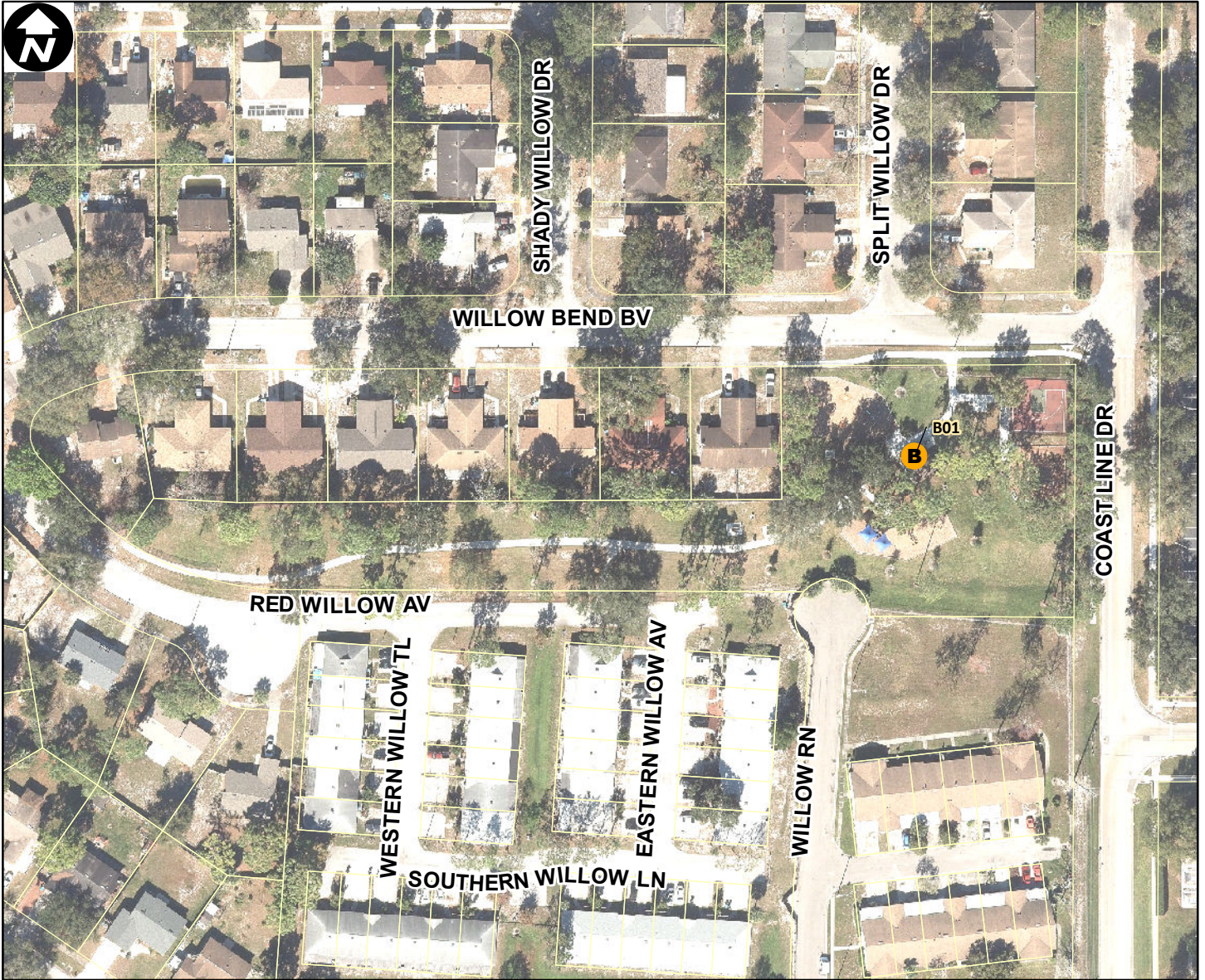
**B** Not Leasehold (4)

**P** Not Leasehold (1)

**B** Leasehold (0)

**P** Leasehold (0)





Site Type: **Recreational**

Address: **WILLOW BEND BV (3101)**

Parcel ID: **072229862600000**

Site Latitude: **28° 34.935' N**

Site Longitude: **81° 26.650' W**

**Orlando Buildings**

**Orlando Parking**



Not Leasehold (1)



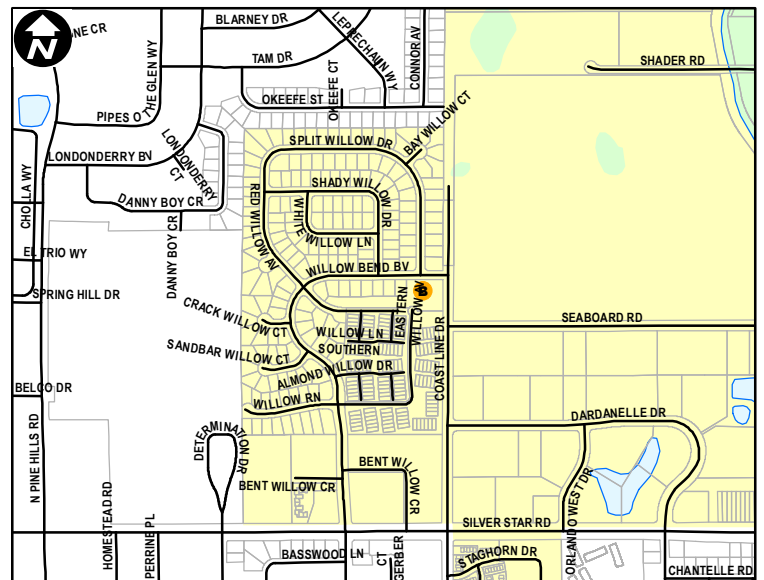
Not Leasehold (0)



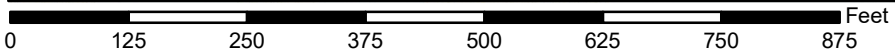
Leasehold (0)



Leasehold (0)



Orlando City Limits



Site Type: **Recreational**

Address: **LAKE SHORE DR (1200)**

Parcel ID: **13222951320003**


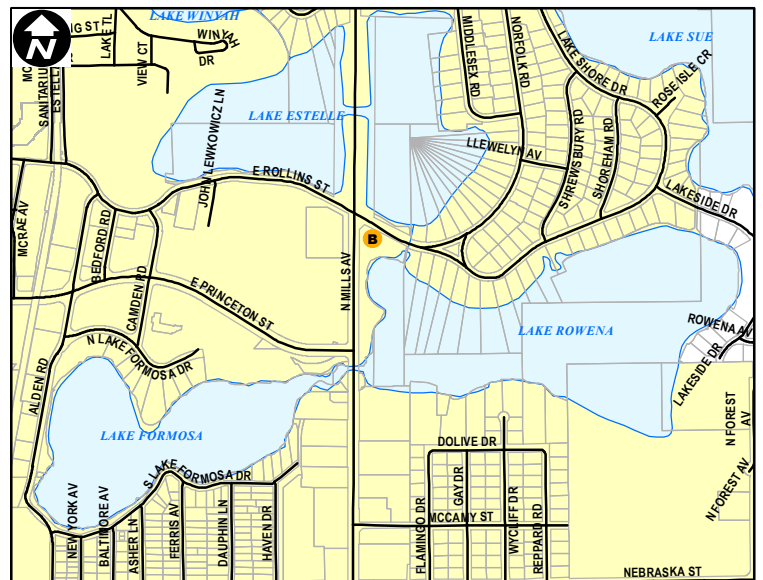
Site Latitude: **28° 34.301' N**

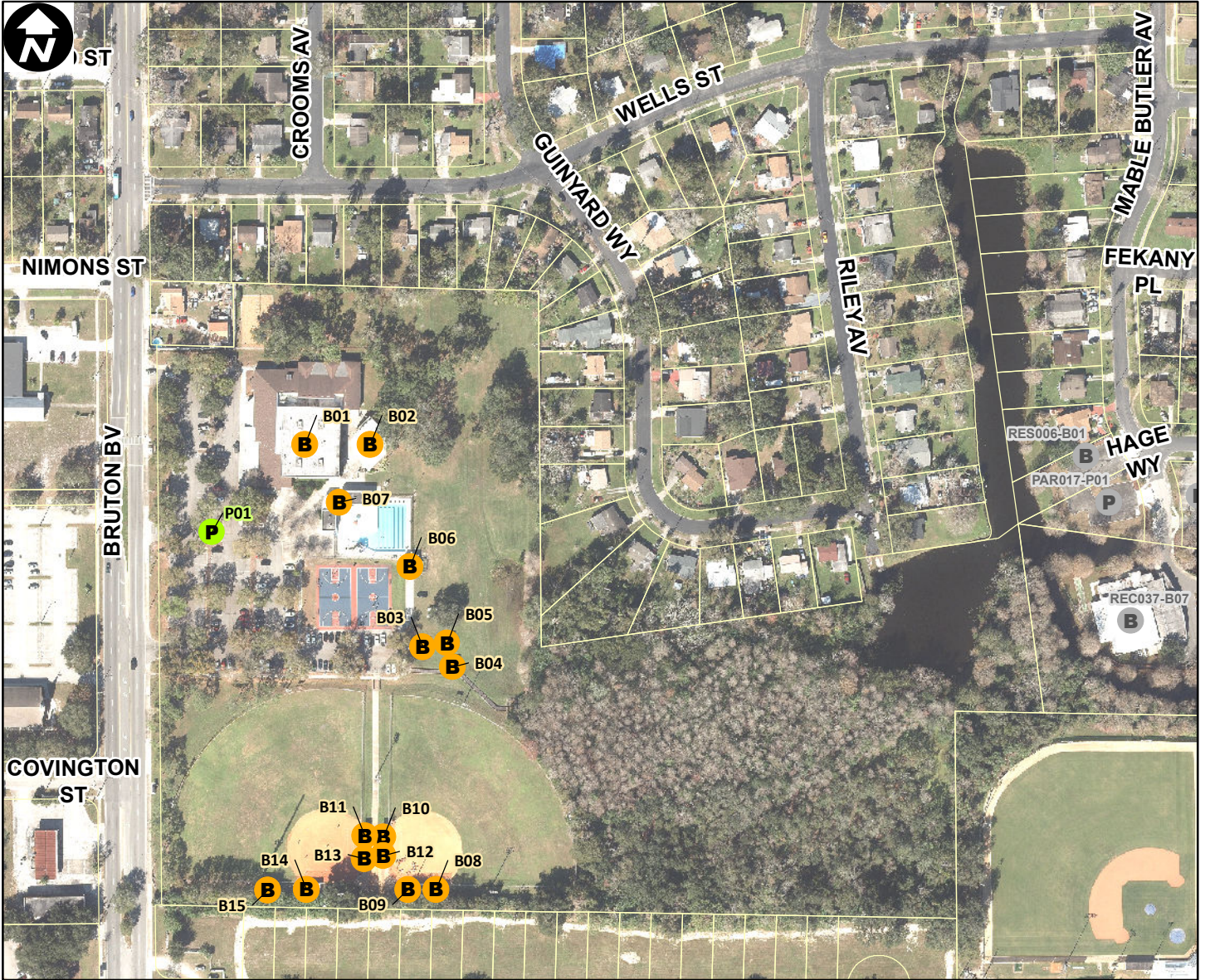
Site Longitude: **81° 21.842' W**

**Orlando Buildings**

**Orlando Parking**

- B** Not Leasehold (1)
- P** Not Leasehold (0)
- B** Leasehold (0)
- P** Leasehold (0)





Site Type: **Recreational**

Address: **1723 BRUTON BLVD**

Parcel ID: **042329219800010**

Site Latitude: **28° 31.197' N**

Site Longitude: **81° 25.442' W**

**Orlando Buildings**

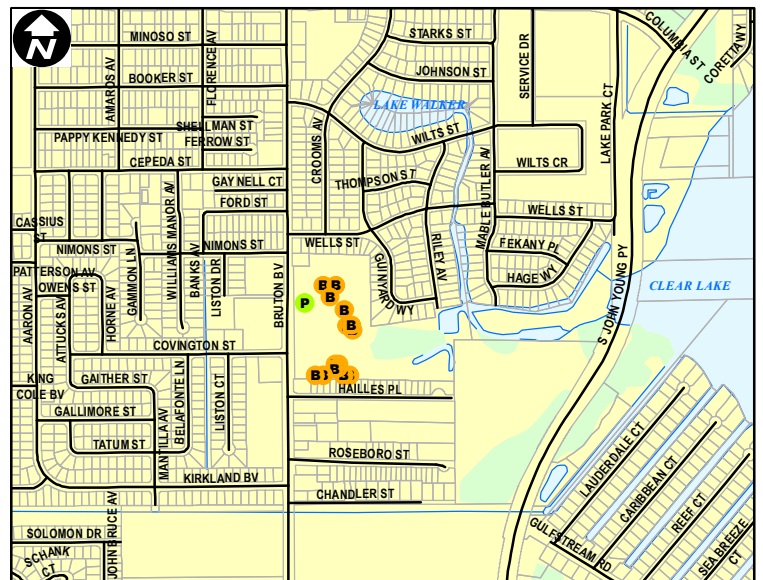
**B** Not Leasehold (15)

**B** Leasehold (0)

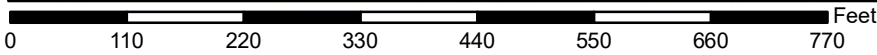
**Orlando Parking**

**P** Not Leasehold (1)

**P** Leasehold (0)







Site Type: **Recreational**

Address: **MABLE BUTLER BOULEVARD (1840)**

Parcel ID: **332229901805001**

Site Latitude: **28° 31.216' N**

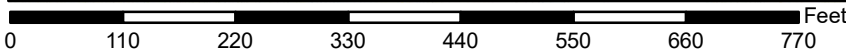
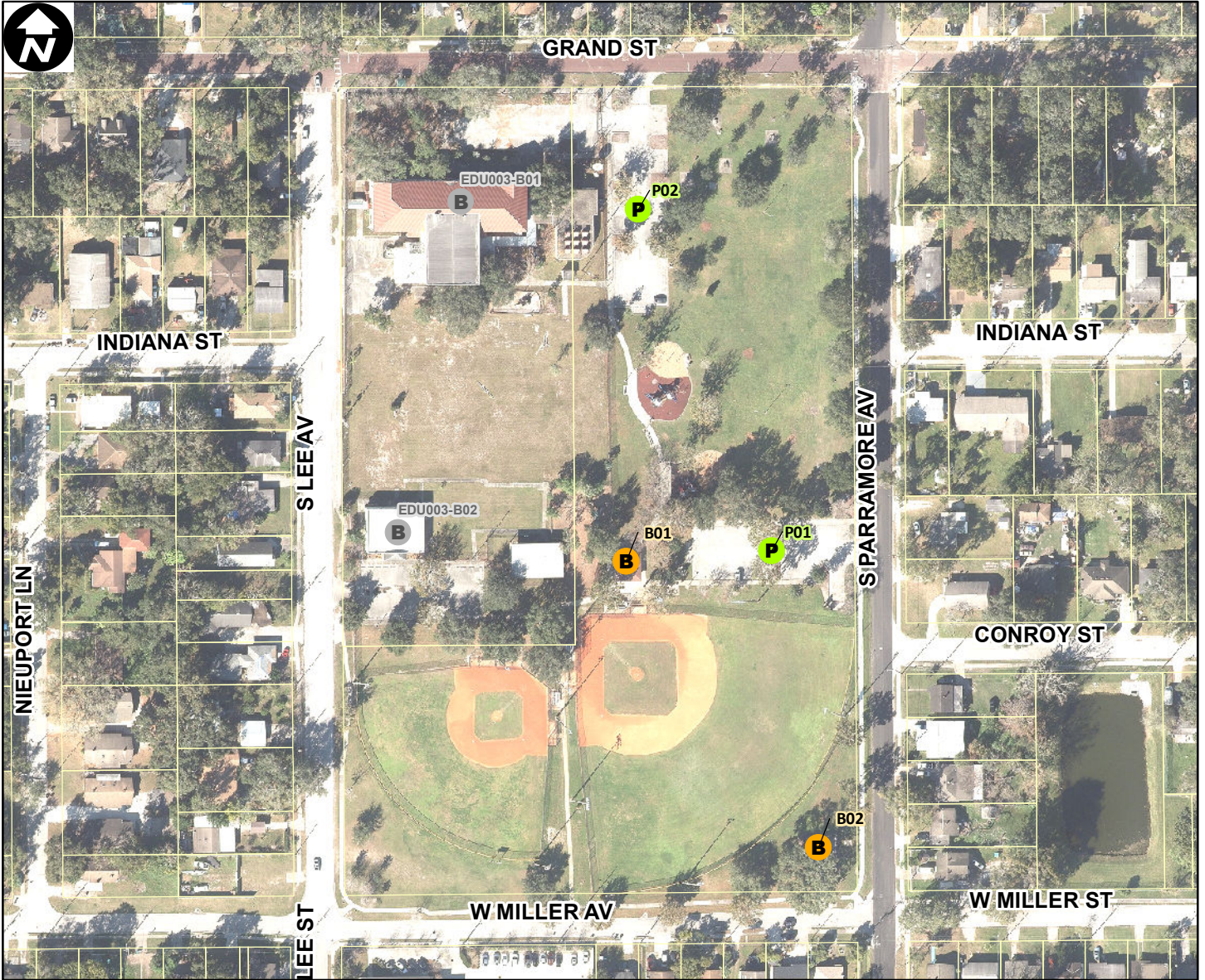
Site Longitude: **81° 25.168' W**

**Orlando Buildings**

**Orlando Parking**

- B** Not Leasehold (7)
- P** Not Leasehold (1)
- B** Leasehold (0)
- P** Leasehold (0)





Site Type: **Recreational**

Address: **1488 S PARRAMORE AVE**

Parcel ID: **352229311201000**


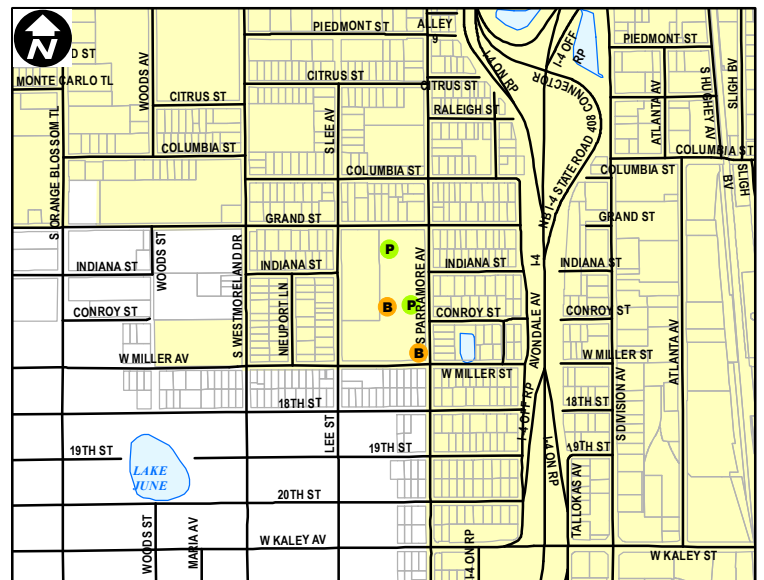
Site Latitude: **28° 31.498' N**

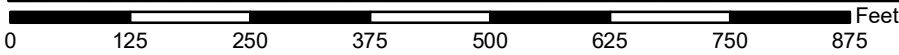
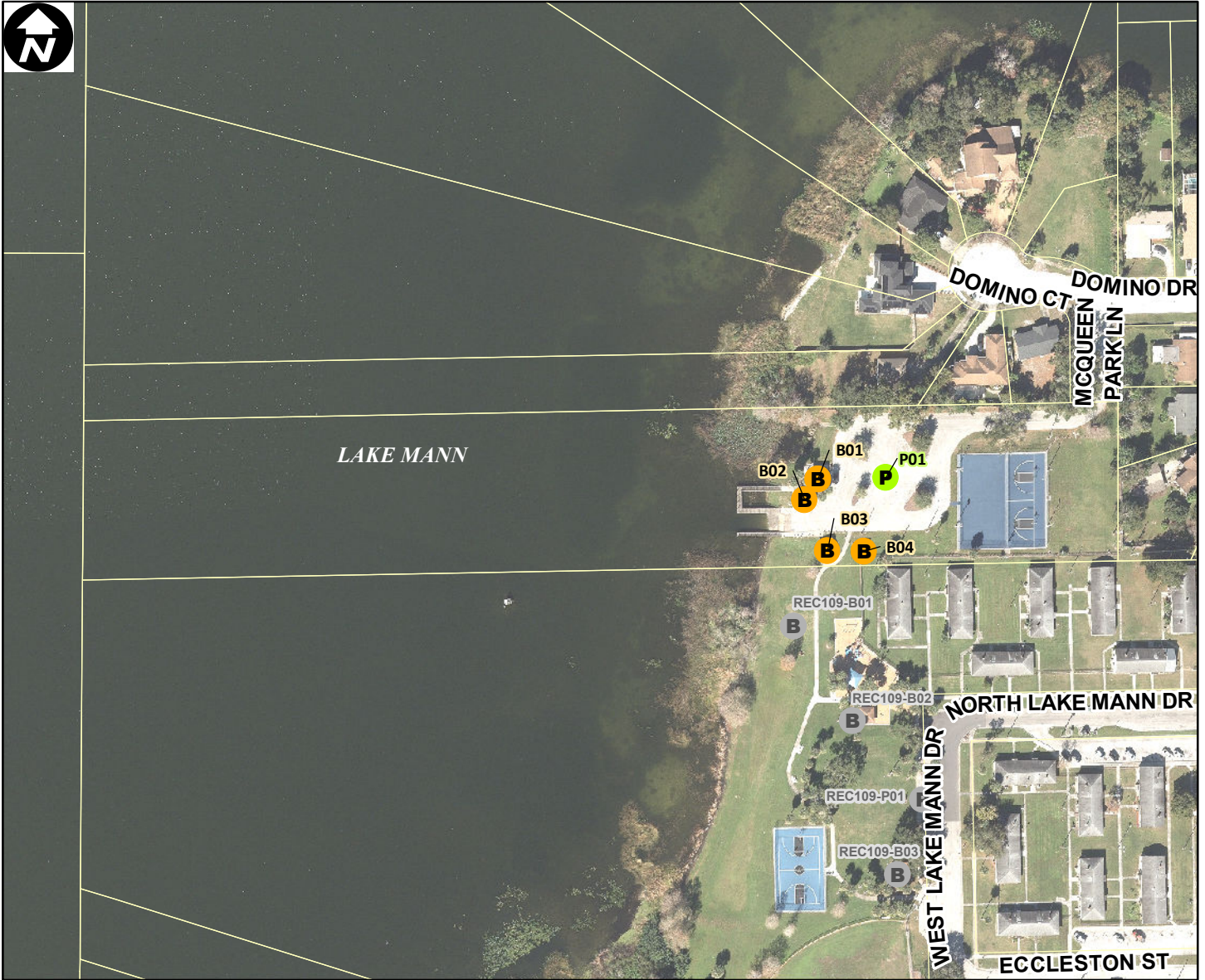
Site Longitude: **81° 23.377' W**

**Orlando Buildings**

**Orlando Parking**

- B** Not Leasehold (2)
- P** Not Leasehold (2)
- B** Leasehold (0)
- P** Leasehold (0)





Site Type: **Recreational**


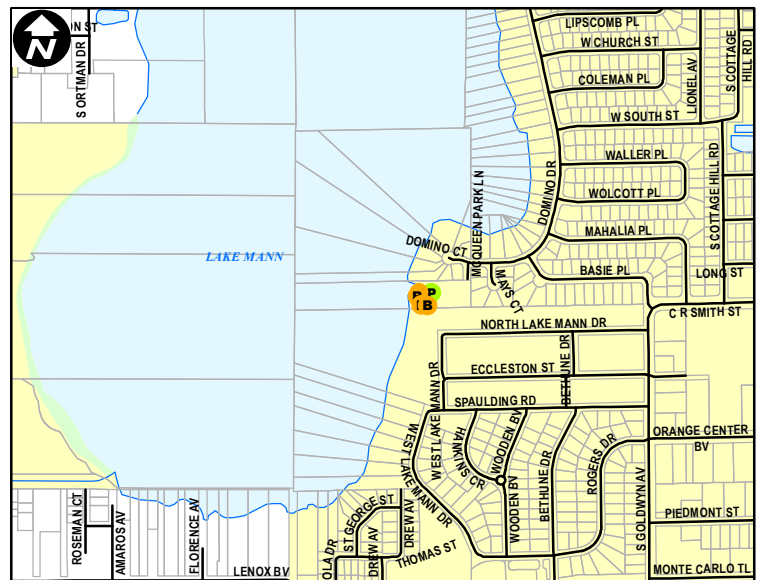
Address: **MCQUEEN PARK LANE (630)**

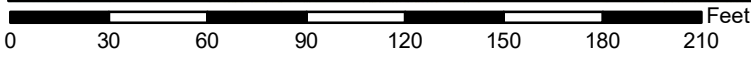
Parcel ID: **33222900000119**

Site Latitude: **28° 32.077' N**

Site Longitude: **81° 25.444' W**

- |                            |                            |
|----------------------------|----------------------------|
| <b>Orlando Buildings</b>   | <b>Orlando Parking</b>     |
| <b>B</b> Not Leasehold (4) | <b>P</b> Not Leasehold (1) |
| <b>B</b> Leasehold (0)     | <b>P</b> Leasehold (0)     |





Site Type: **Recreational**

Address: **LUCERNE CIRCLE EAST (125 N)**

Parcel ID: **362229924400040**

Site Latitude: **28° 32.162' N**

Site Longitude: **81° 22.579' W**

**Orlando Buildings**

**Orlando Parking**



Not Leasehold (0)




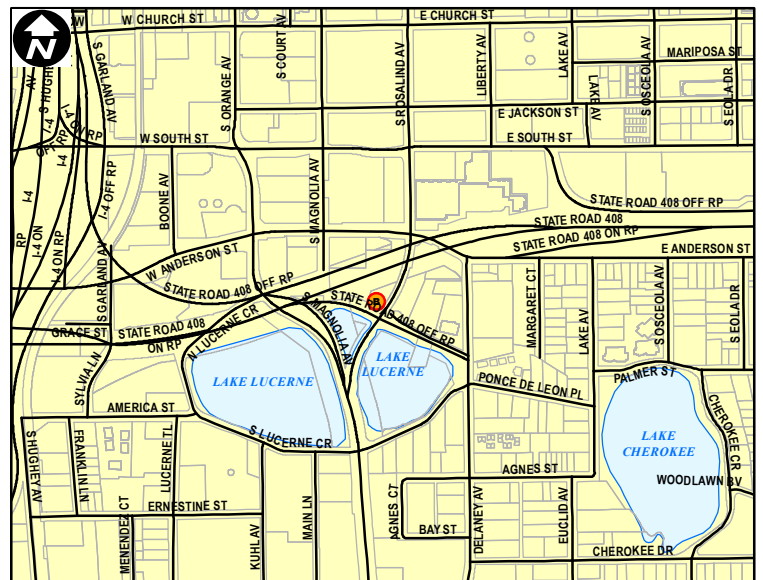
Not Leasehold (0)

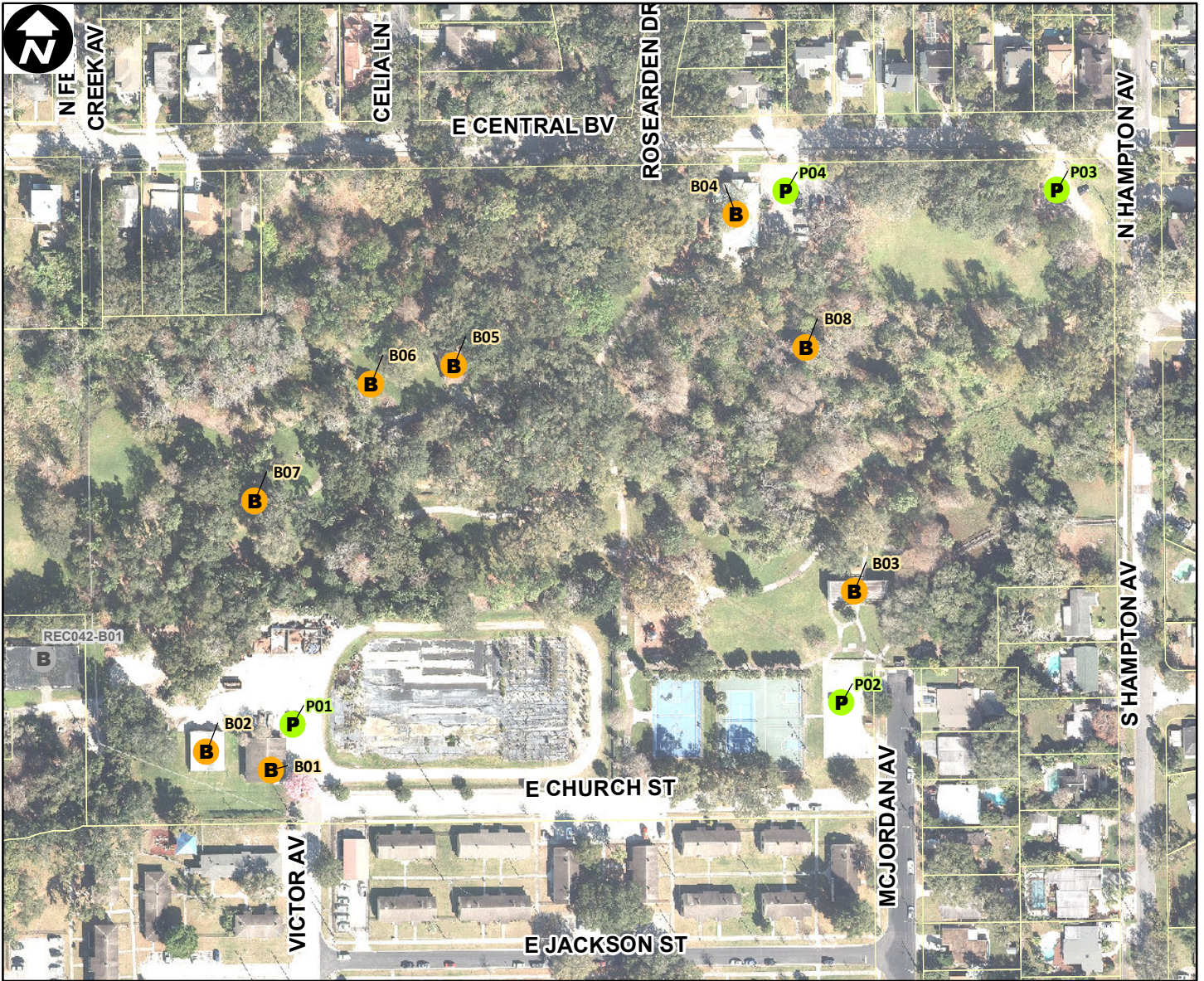


Leasehold (1)



Leasehold (0)





0 125 250 375 500 625 750 875 Feet

Site Type: **Recreational**

Address: **CENTRAL BOULEVARD (1808 E)**

Parcel ID: **302230765610010**

Site Latitude: **28° 32.500' N**

Site Longitude: **81° 21.490' W**

**Orlando Buildings**

**Orlando Parking**



Not Leasehold (8)



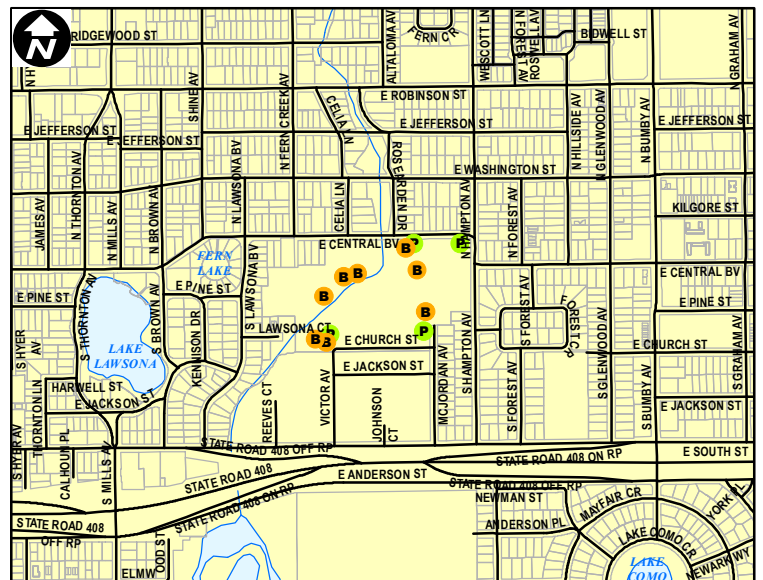
Not Leasehold (4)



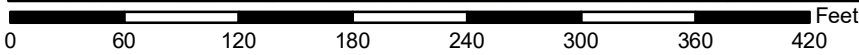
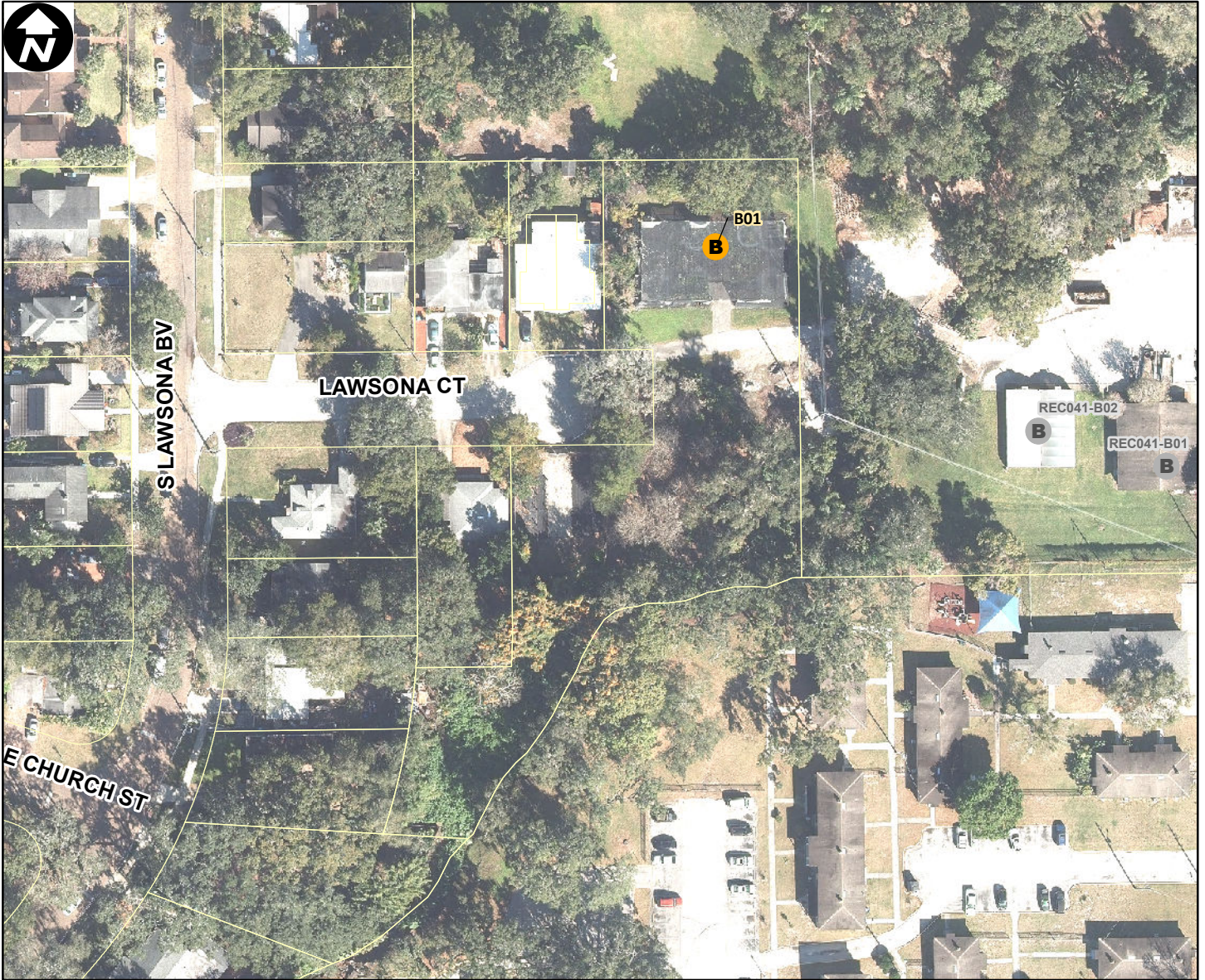
Leasehold (0)



Leasehold (0)



0 0.1 0.2 0.3 0.4 0.5 Miles



Site Type: **Recreational**

Address: **LAWSONA COURT (1521)**

Parcel ID: **252229500806040**

Site Latitude: **28° 32.440' N**

Site Longitude: **81° 21.627' W**

**Orlando Buildings**

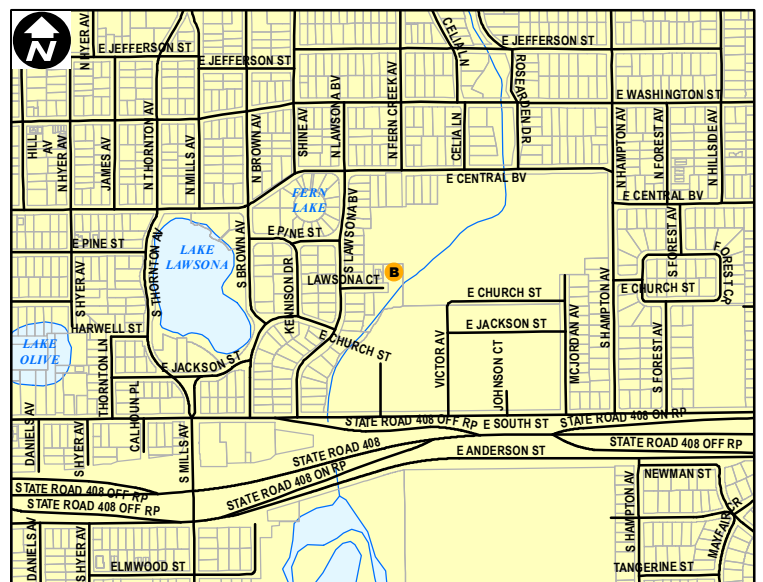
**B** Not Leasehold (1)


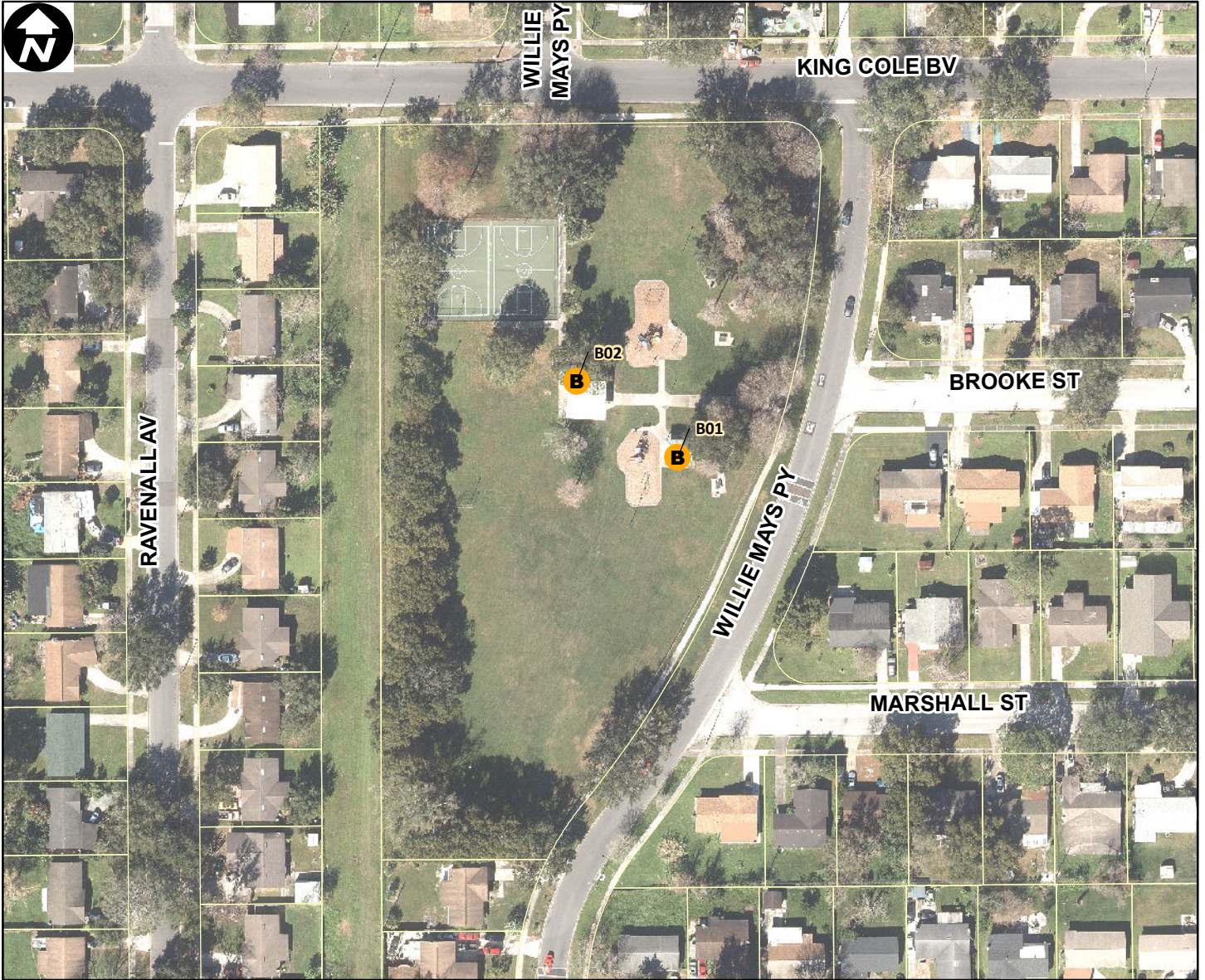
**B** Leasehold (0)

**Orlando Parking**

**P** Not Leasehold (0)

**P** Leasehold (0)





Site Type: **Recreational**

Address: **WILLIE MAYS PY (2092)**

Parcel ID: **052329740732060**

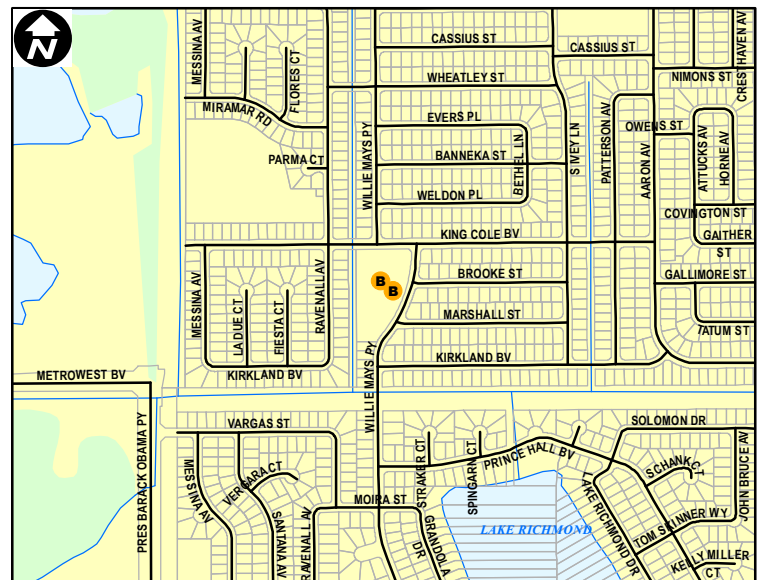
Site Latitude: **28° 31.064' N**

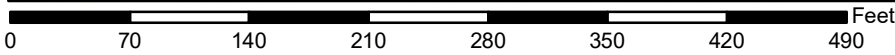
Site Longitude: **81° 26.276' W**

**Orlando Buildings**

**Orlando Parking**

- B** Not Leasehold (2)
- P** Not Leasehold (0)
- B** Leasehold (0)
- P** Leasehold (0)





Site Type: **Recreational**


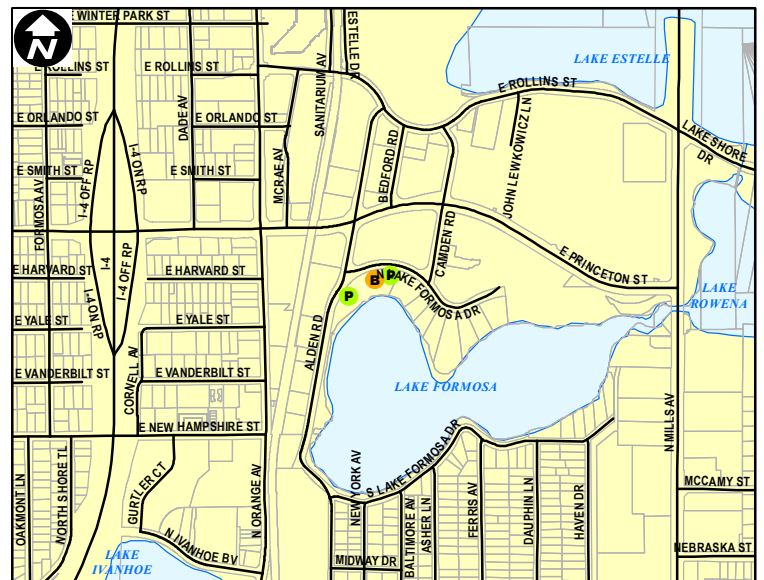
Address: **LAKE FORMOSA DR (610 N)**

Parcel ID: **132229513205020**


Site Latitude: **28° 34.214' N**

Site Longitude: **81° 22.220' W**

- | Orlando Buildings          | Orlando Parking            |
|----------------------------|----------------------------|
| <b>B</b> Not Leasehold (1) | <b>P</b> Not Leasehold (2) |
| <b>B</b> Leasehold (0)     | <b>P</b> Leasehold (0)     |







Site Type: **Recreational**

Address: **IVANHOE BOULEVARD (75 S)**

Parcel ID: **232229130400030**

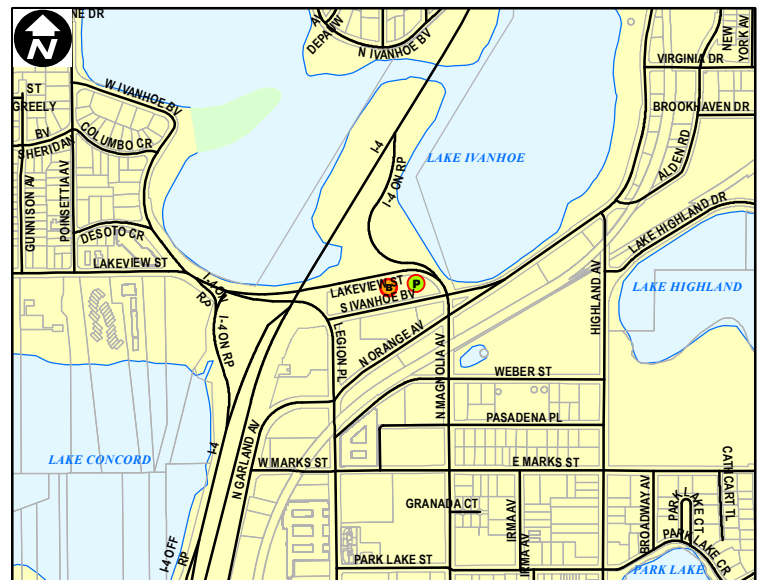
Site Latitude: **28° 33.597' N**

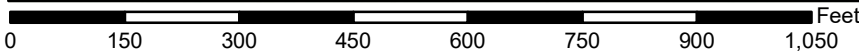
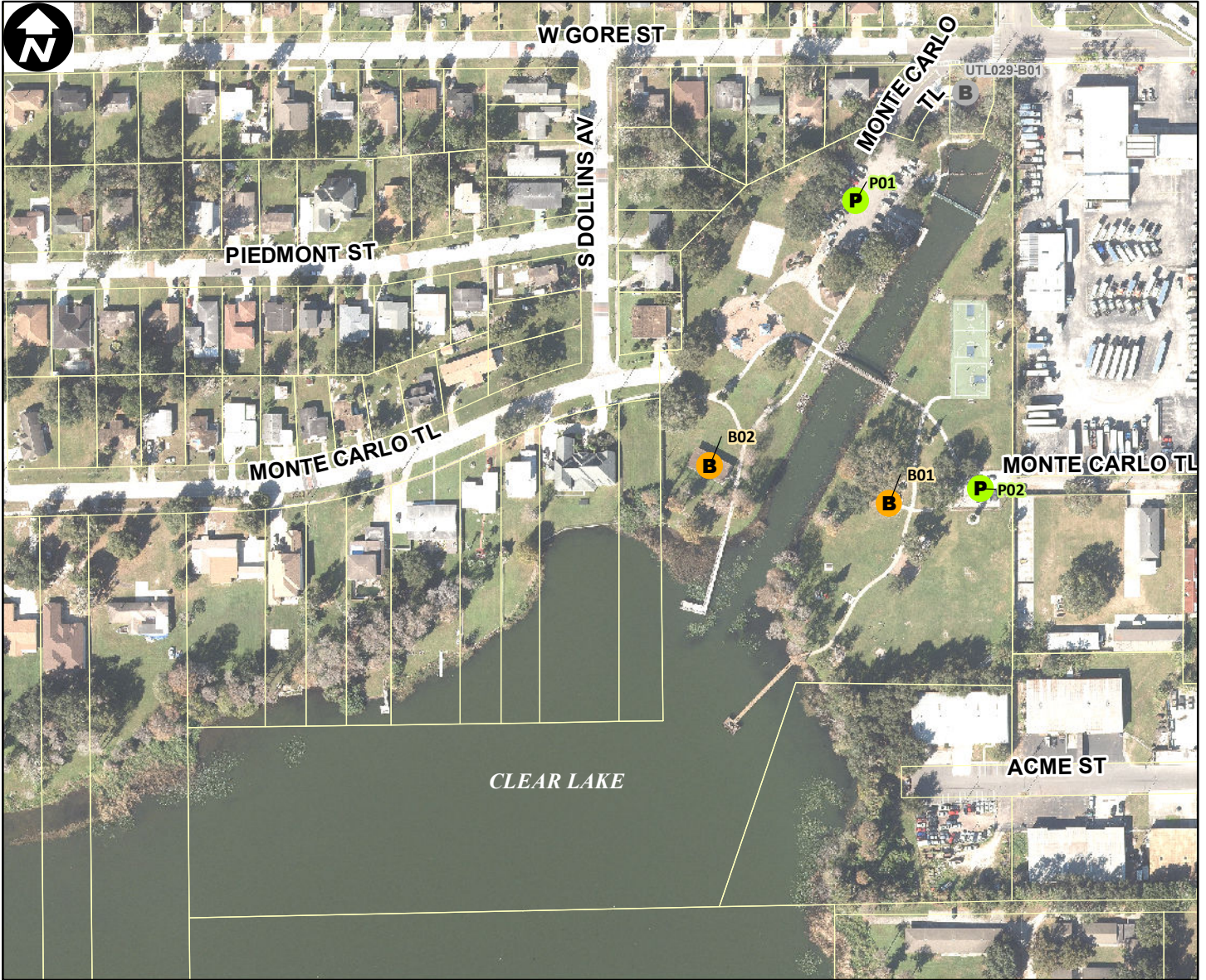
Site Longitude: **81° 22.701' W**

**Orlando Buildings**

**Orlando Parking**

- B** Not Leasehold (0)
- P** Not Leasehold (0)
- B** Leasehold (1)
- P** Leasehold (1)





Site Type: **Recreational**

Address: **MONTE CARLO TRAIL (2000)**

Parcel ID: **342229050900010**

Site Latitude: **28° 31.726' N**

Site Longitude: **81° 24.412' W**

**Orlando Buildings**

**Orlando Parking**



Not Leasehold (2)




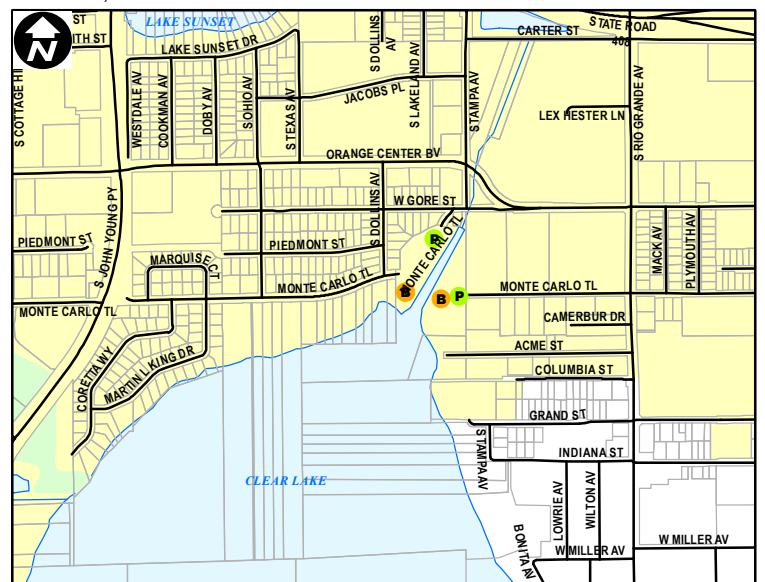
Not Leasehold (2)

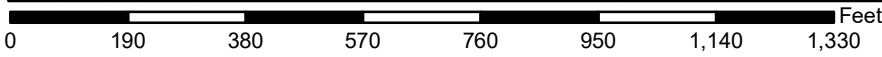


Leasehold (0)



Leasehold (0)





Site Type: **Recreational**


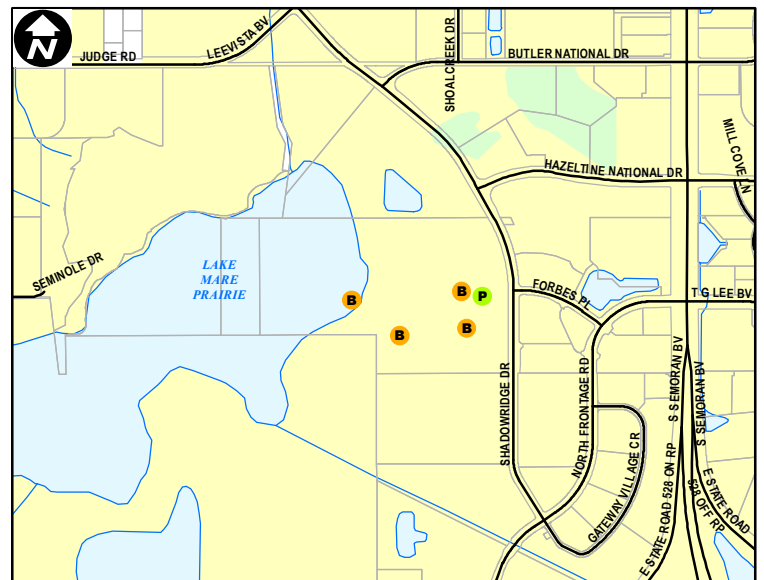
Address: **7000 SHADOWRIDGE DR**

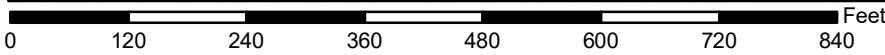
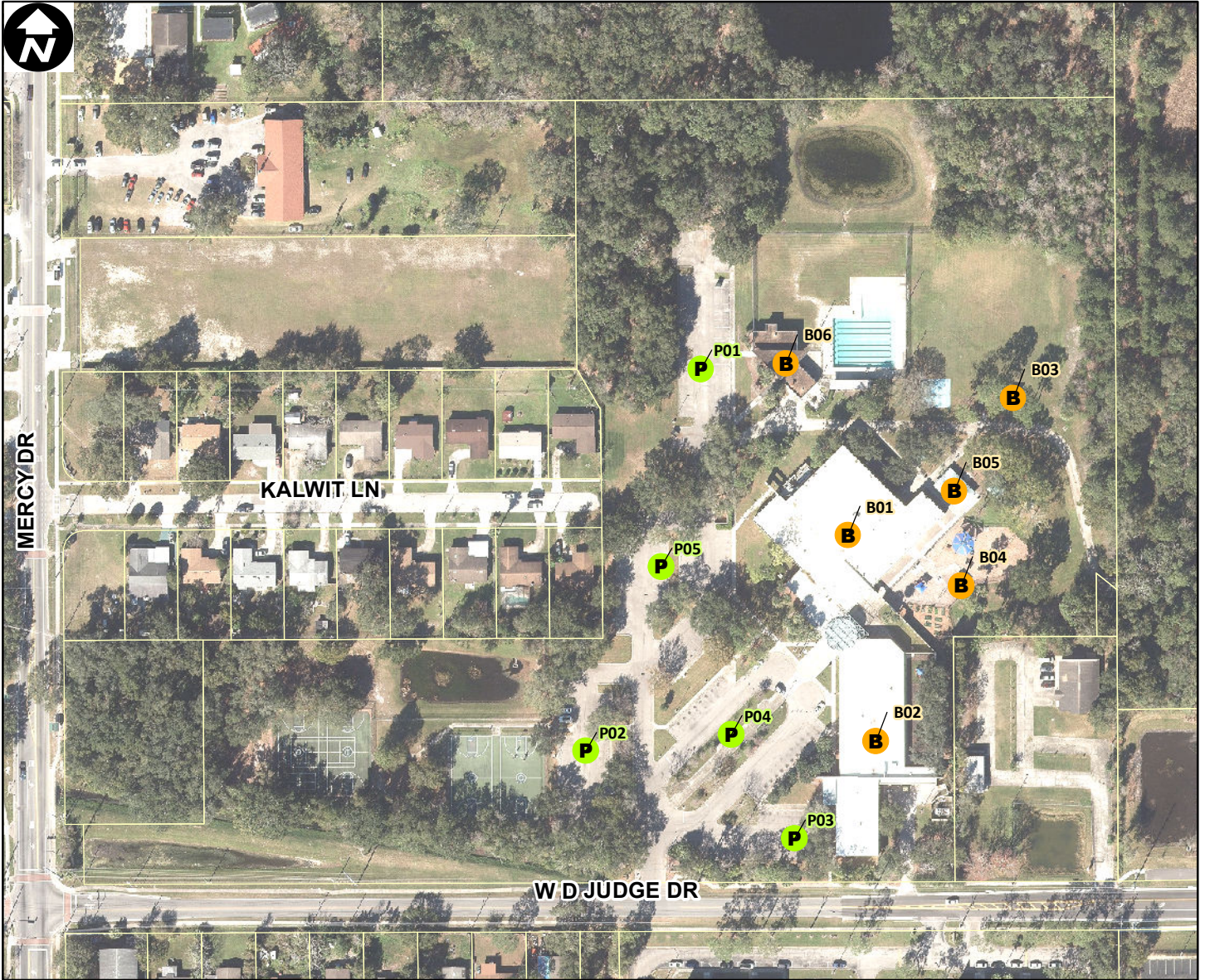
Parcel ID: **282330003700004**

Site Latitude: **28° 27.638' N**

Site Longitude: **81° 19.075' W**

- | Orlando Buildings          | Orlando Parking            |
|----------------------------|----------------------------|
| <b>B</b> Not Leasehold (4) | <b>P</b> Not Leasehold (1) |
| <b>B</b> Leasehold (0)     | <b>P</b> Leasehold (0)     |





Site Type: **Recreational**

Address: **3933 W D JUDGE DR**

Parcel ID: **202229564600010**

Site Latitude: **28° 33.667' N**

Site Longitude: **81° 25.671' W**

**Orlando Buildings**

**Orlando Parking**



Not Leasehold (6)




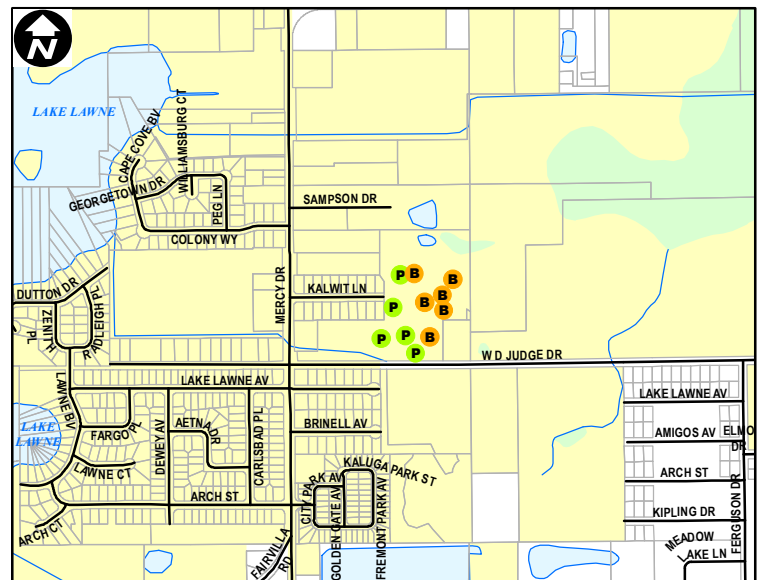
Not Leasehold (5)



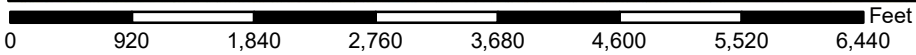
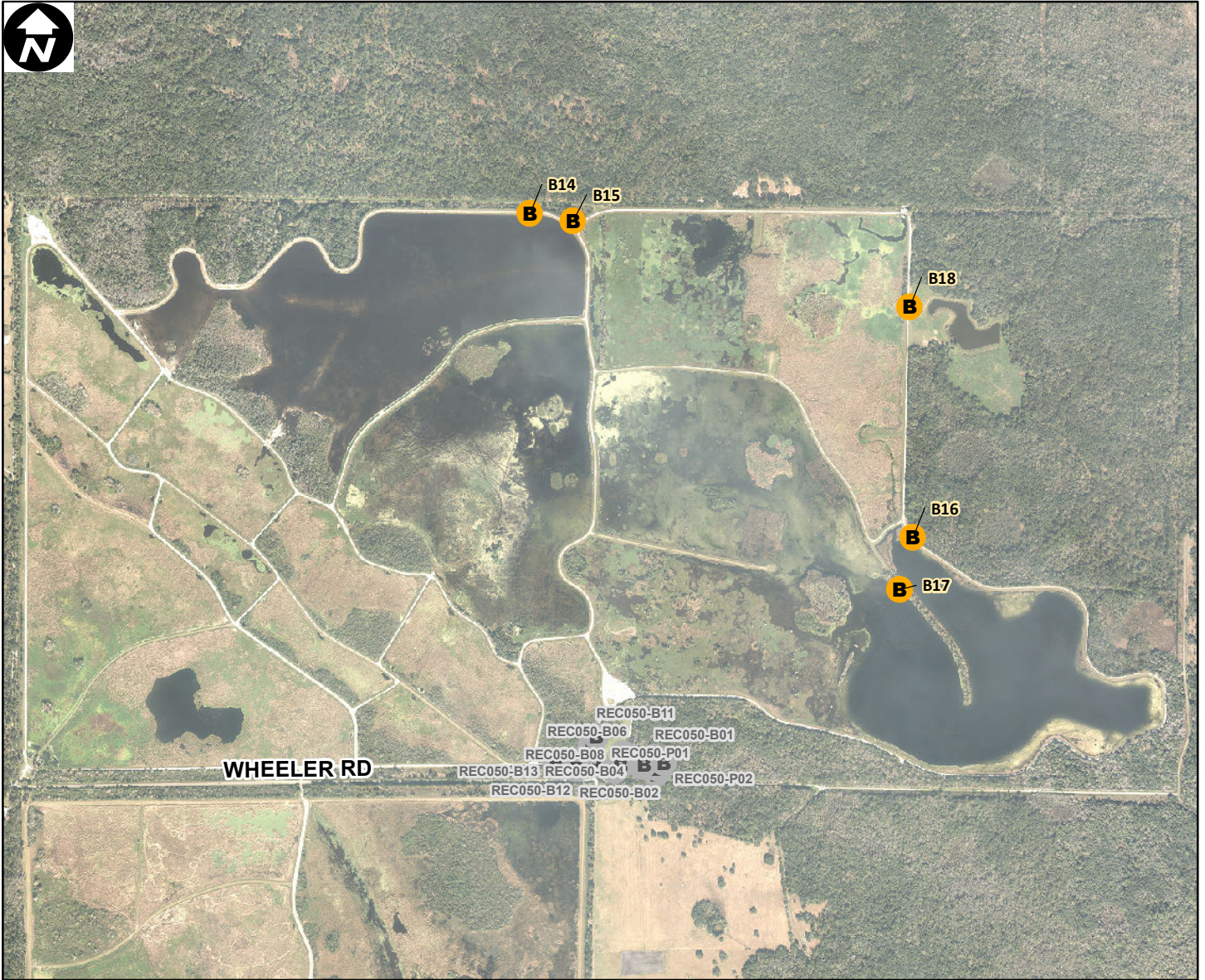
Leasehold (0)



Leasehold (0)



Orlando City Limits



Site Type: **Recreational**


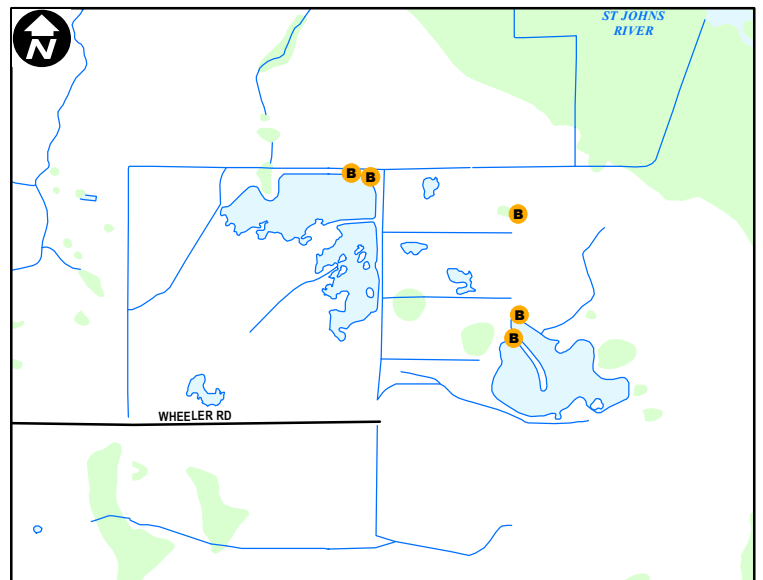
Address: **25155 WHEELER RD**

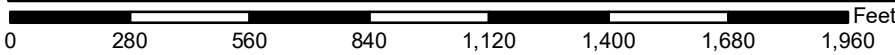
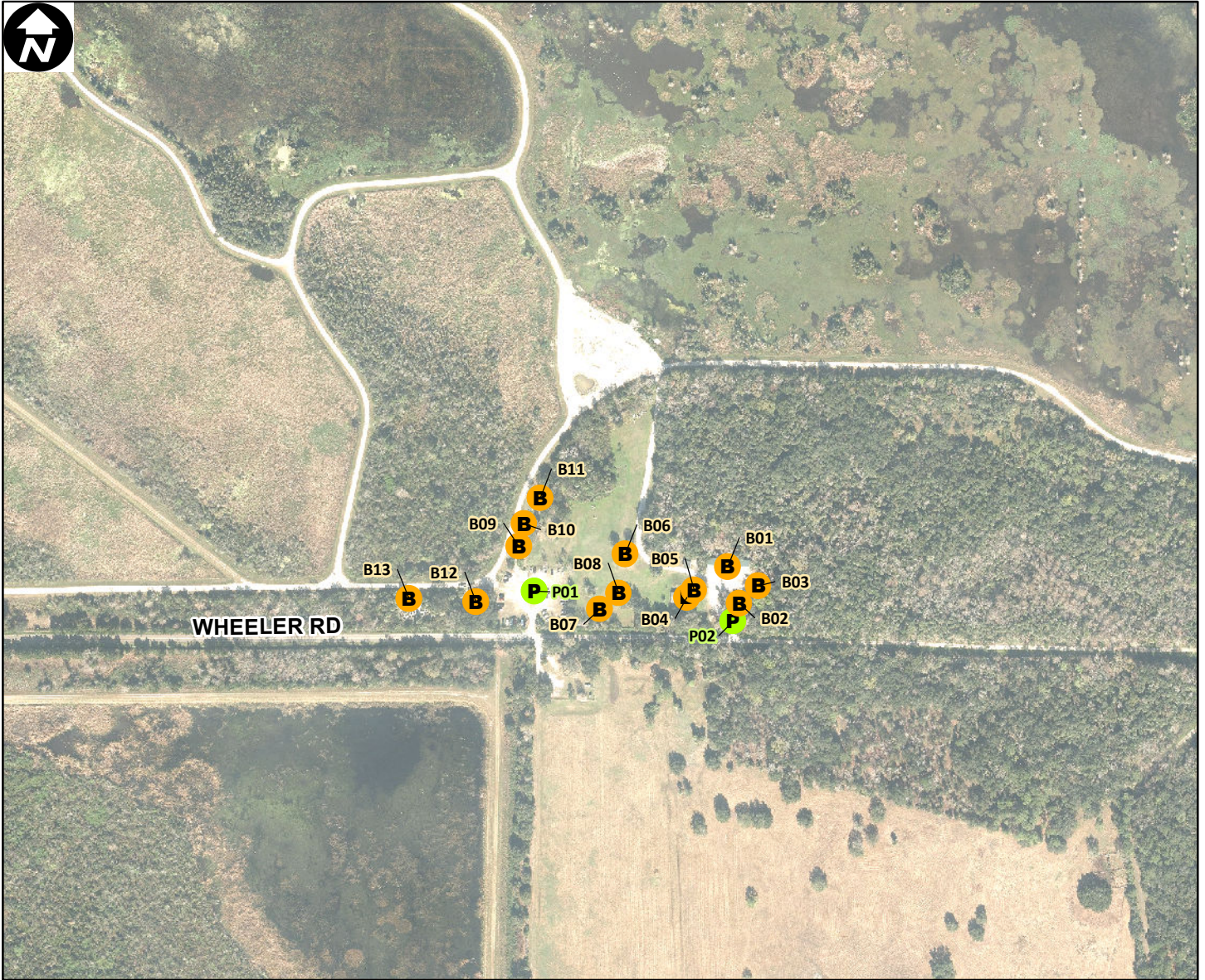
Parcel ID: **14223300000001**

Site Latitude: **28° 34.612' N**

Site Longitude: **80° 59.795' W**

- |                            |                            |
|----------------------------|----------------------------|
| <b>Orlando Buildings</b>   | <b>Orlando Parking</b>     |
| <b>B</b> Not Leasehold (5) | <b>P</b> Not Leasehold (0) |
| <b>B</b> Leasehold (0)     | <b>P</b> Leasehold (0)     |





Site Type: **Recreational**

Address: **25155 WHEELER RD**

Parcel ID: **142233000000001**

Site Latitude: **28° 34.227' N**

Site Longitude: **80° 59.751' W**

**Orlando Buildings**

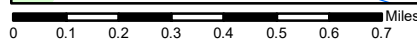
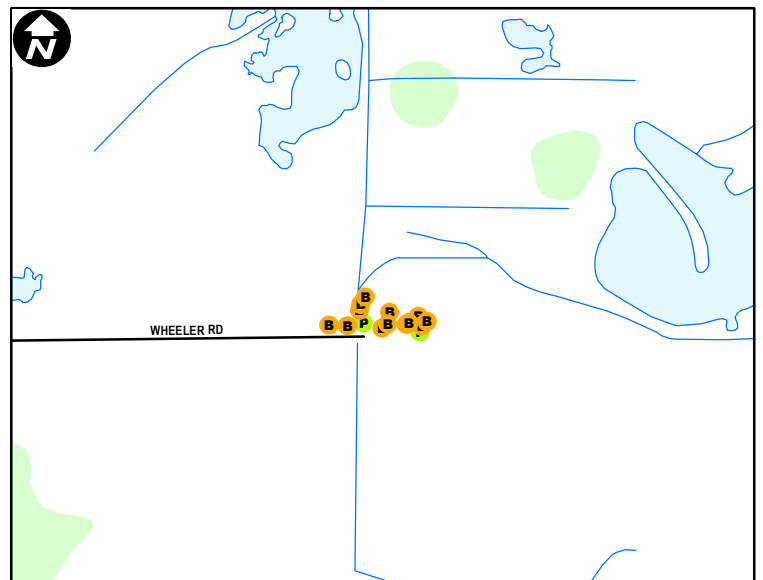
**Orlando Parking**

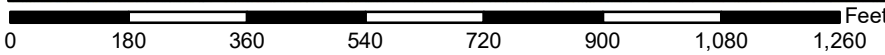
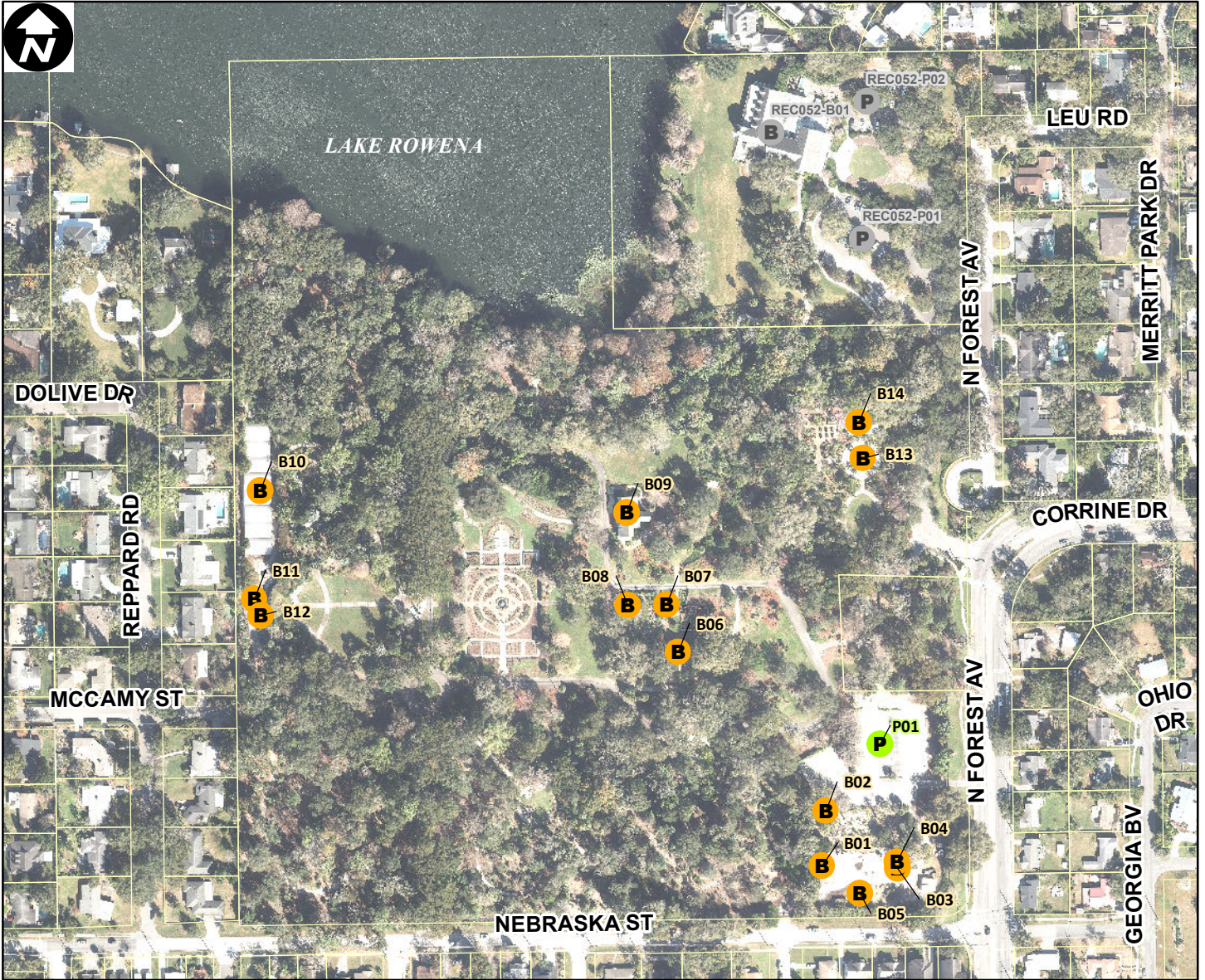
**B** Not Leasehold (13)

**P** Not Leasehold (2)

**B** Leasehold (0)

**P** Leasehold (0)





Site Type: **Recreational**


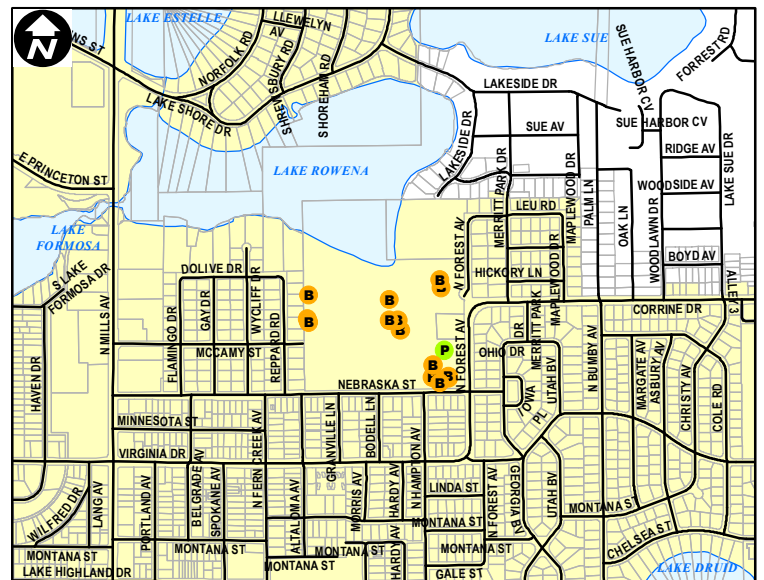
Address: **FOREST AV (1730 N)**

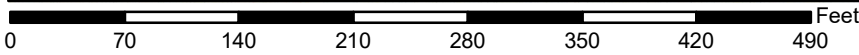
Parcel ID: **182230506700020**

Site Latitude: **28° 34.059' N**

Site Longitude: **81° 21.460' W**

- | Orlando Buildings           | Orlando Parking            |
|-----------------------------|----------------------------|
| <b>B</b> Not Leasehold (14) | <b>P</b> Not Leasehold (1) |
| <b>B</b> Leasehold (0)      | <b>P</b> Leasehold (0)     |





Site Type: **Recreational**


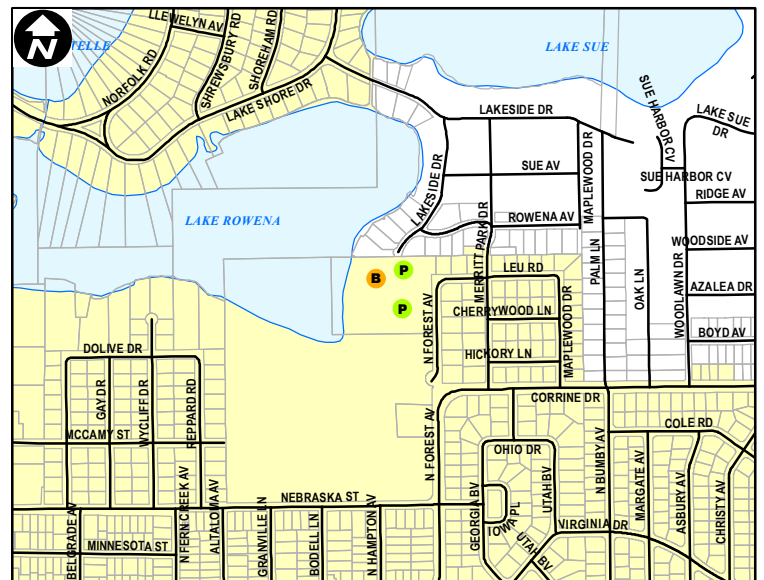
Address: **1920 N FOREST AVE**

Parcel ID: **182230506700010**

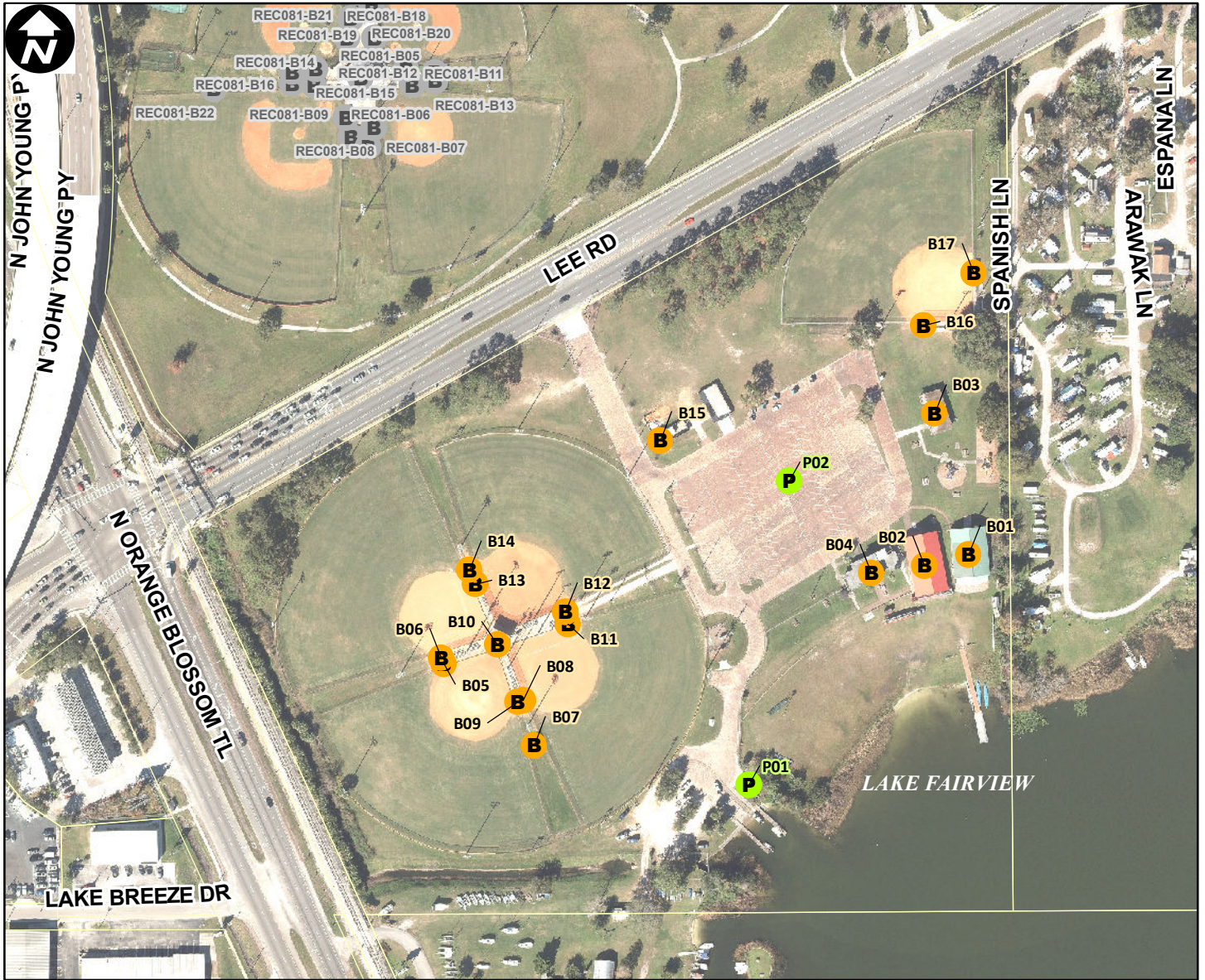
Site Latitude: **28° 34.165' N**

Site Longitude: **81° 21.380' W**

- | Orlando Buildings          | Orlando Parking            |
|----------------------------|----------------------------|
| <b>B</b> Not Leasehold (1) | <b>P</b> Not Leasehold (2) |
| <b>B</b> Leasehold (0)     | <b>P</b> Leasehold (0)     |







Site Type: **Recreational**

Address: **LEE ROAD (1905)**

Parcel ID: **04222900000007**

Site Latitude: **28° 35.866' N**

Site Longitude: **81° 24.849' W**

**Orlando Buildings**

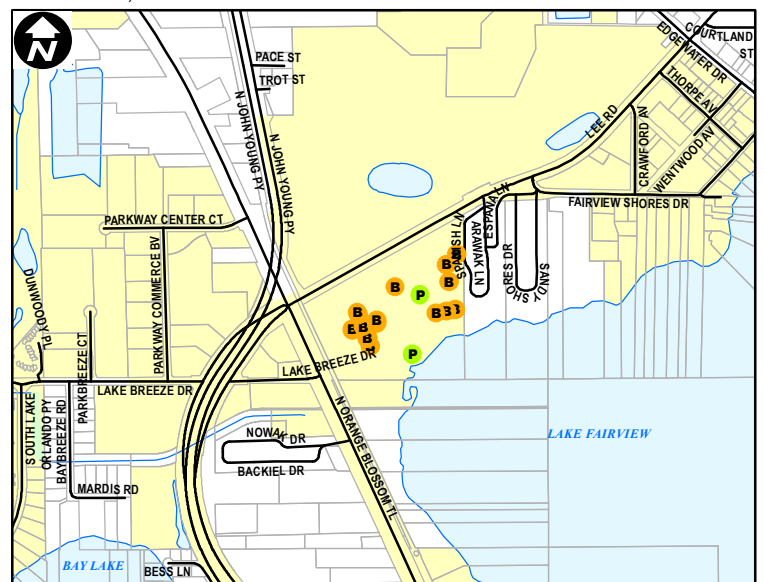
**Orlando Parking**

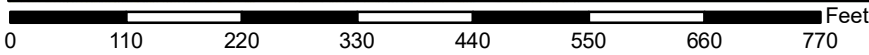
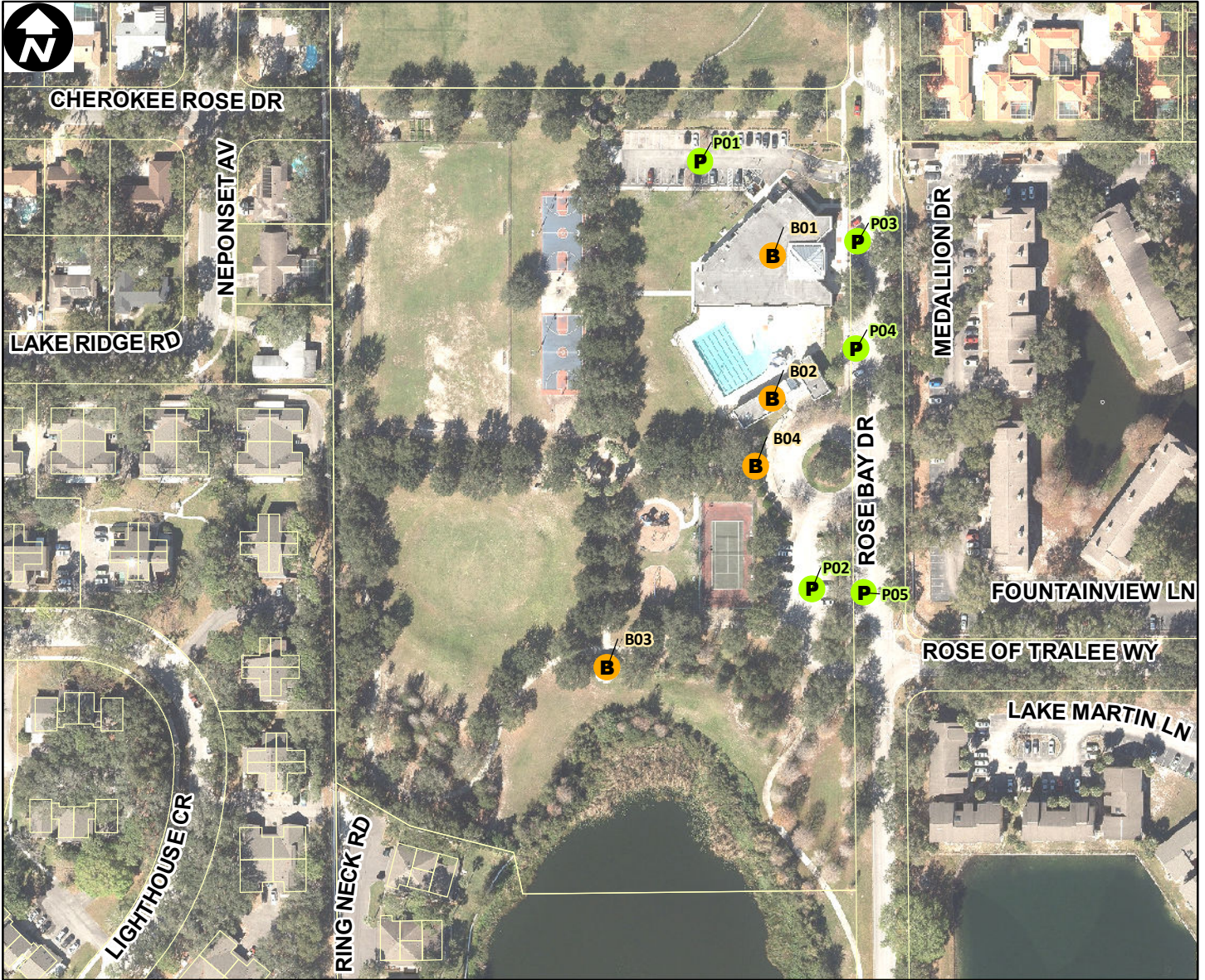
**B** Not Leasehold (17)

**P** Not Leasehold (2)

**B** Leasehold (0)

**P** Leasehold (0)





Site Type: **Recreational**

Address: **4876 ROSE BAY DR**

Parcel ID: **052229773400010**

Site Latitude: **28° 36.047' N**

Site Longitude: **81° 26.419' W**

**Orlando Buildings**

**Orlando Parking**



Not Leasehold (4)




Not Leasehold (5)



Leasehold (0)



Leasehold (0)



Orlando City Limits



Site Type: **Recreational**

Address: **2393 ELIZABETH AV**

Parcel ID: **142229726600010**

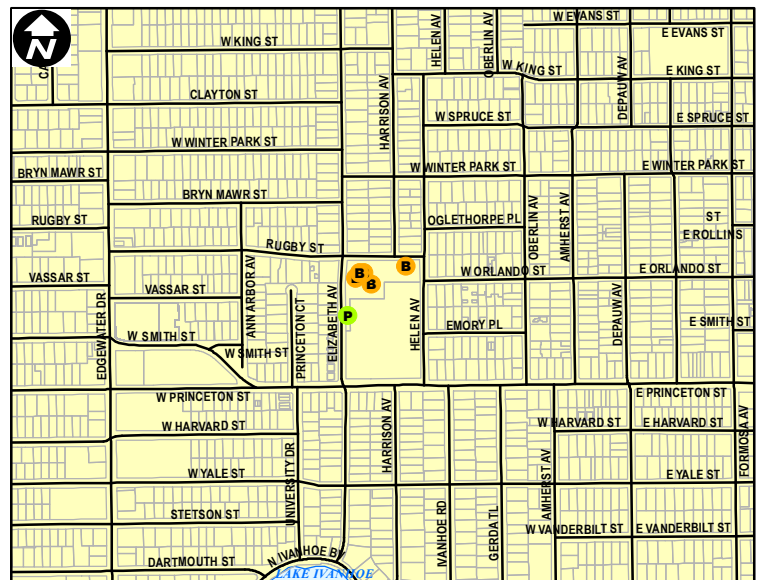
Site Latitude: **28° 34.386' N**


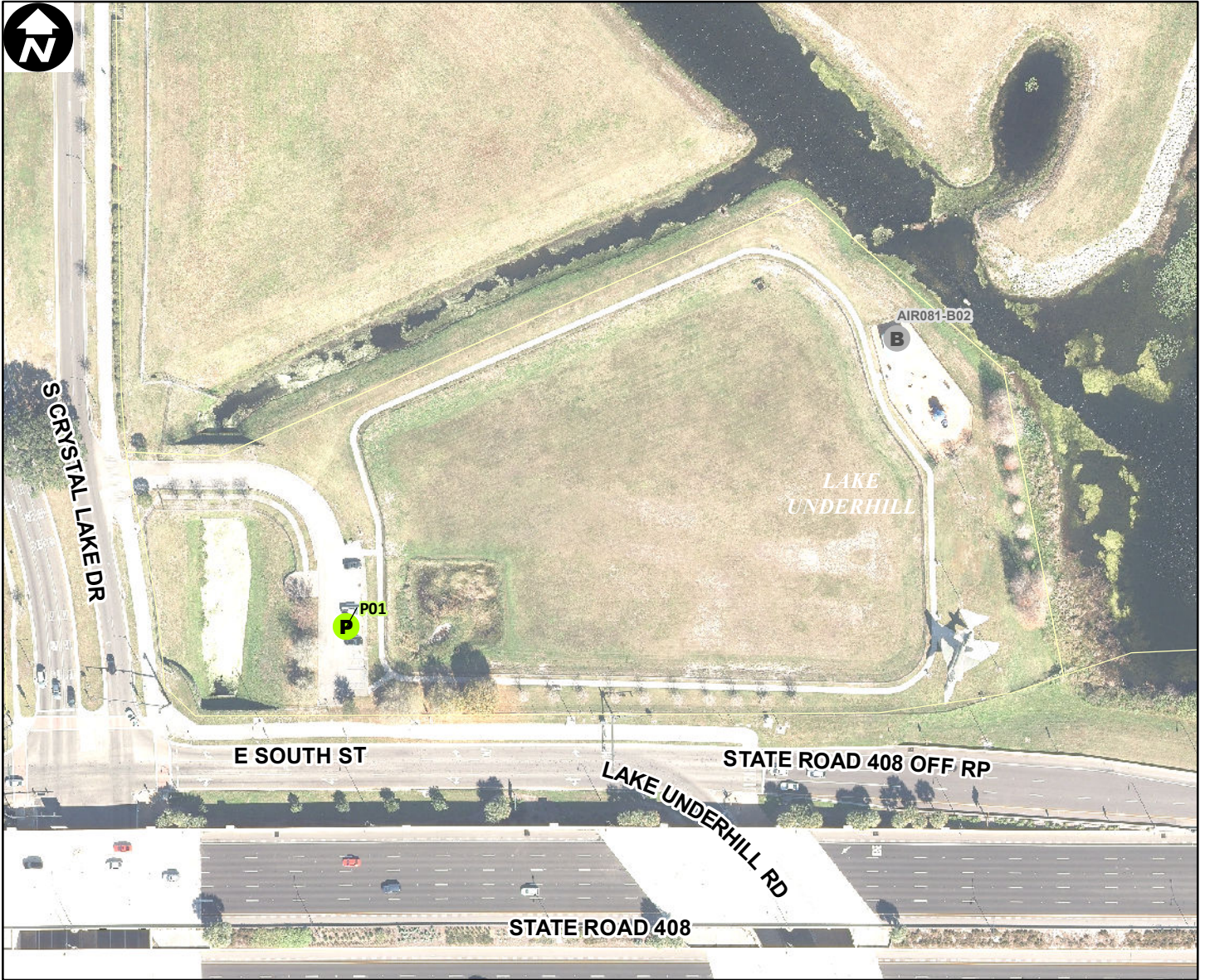
Site Longitude: **81° 23.051' W**

**Orlando Buildings Orlando Parking**

**B** Not Leasehold (5)      **P** Not Leasehold (1)

**B** Leasehold (0)      **P** Leasehold (0)





Site Type: **Recreational**

Address: **305 S CRYSTAL LAKE DR**

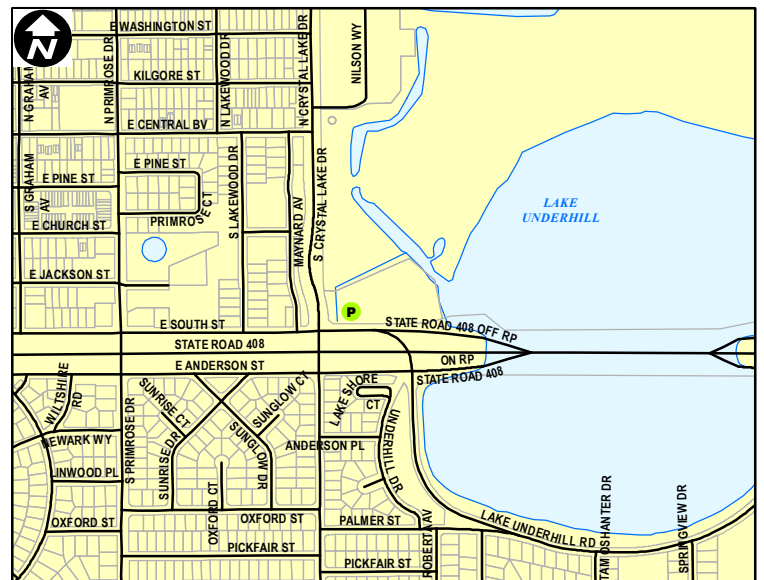
Parcel ID: **292230000000001**

Site Latitude: **28° 32.358' N**

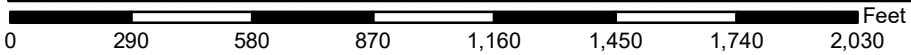
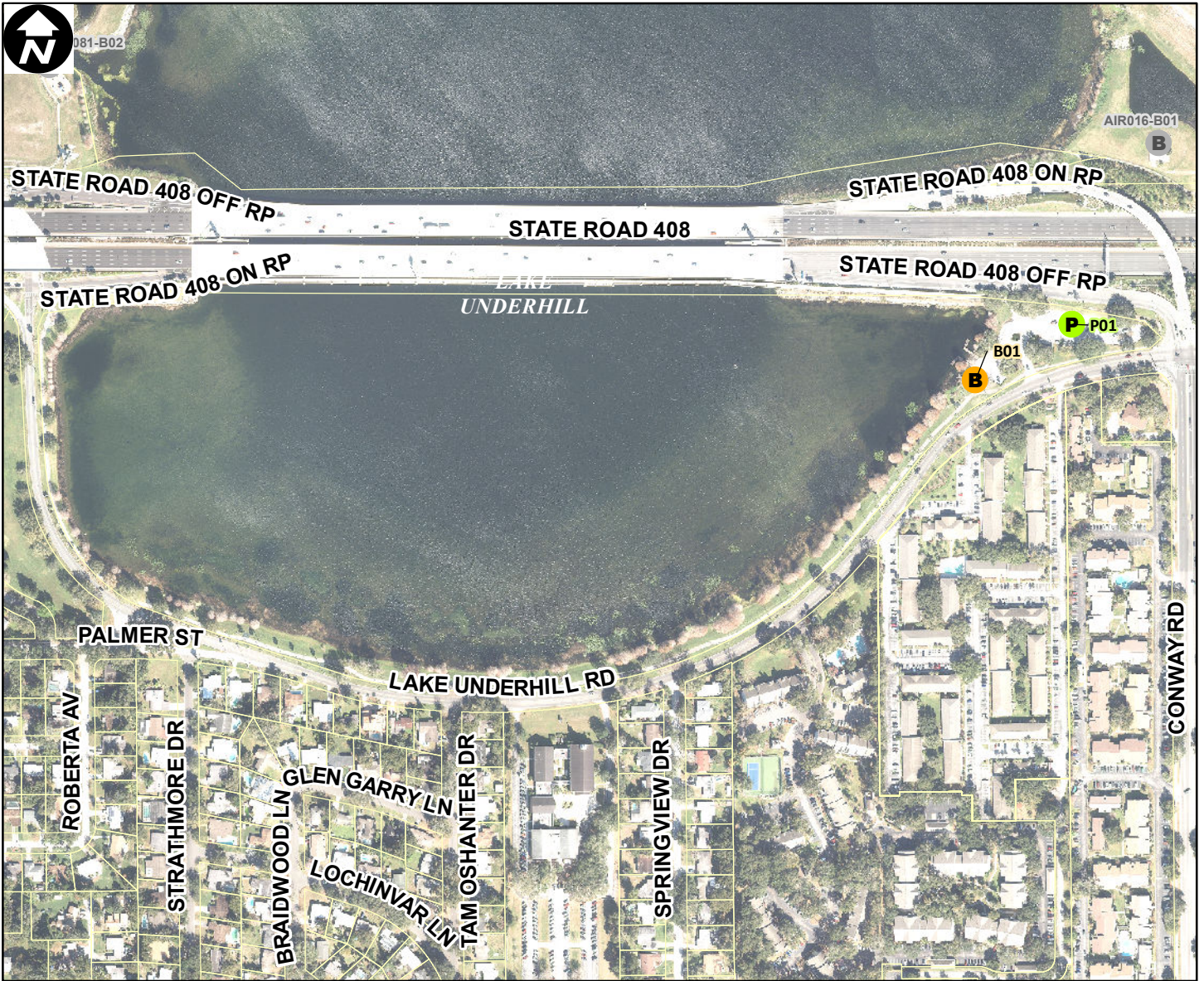
Site Longitude: **81° 20.533' W**

**Orlando Buildings Orlando Parking**

- B** Not Leasehold (0)      **P** Not Leasehold (1)
- B** Leasehold (0)          **P** Leasehold (0)



Orlando City Limits



Site Type: **Recreational**

Address: **LAKE UNDERHILL ROAD (4335)**

Parcel ID: **32223000000013**

Site Latitude: **28° 32.197' N**

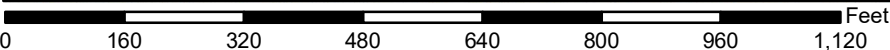
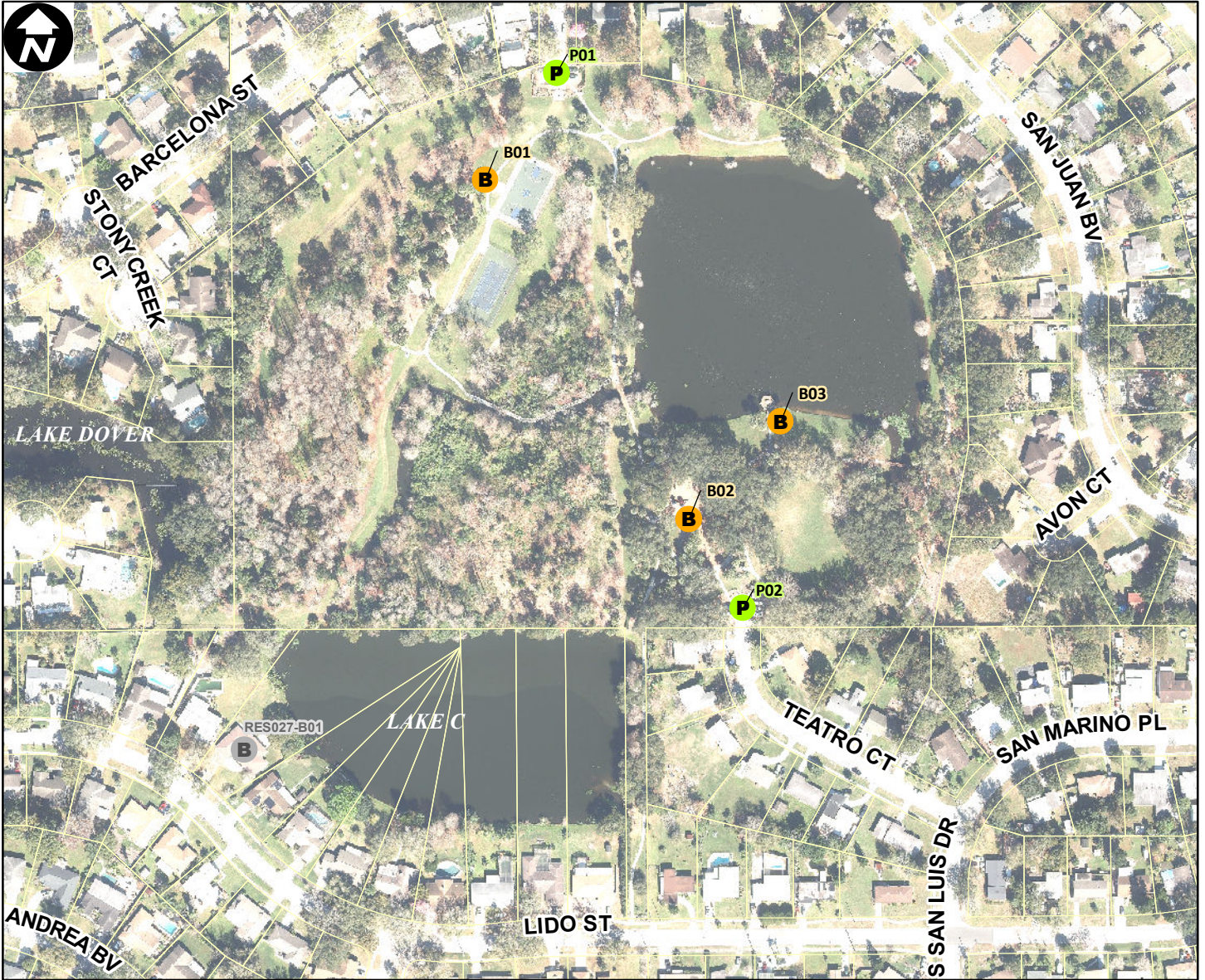
Site Longitude: **81° 20.240' W**

**Orlando Buildings**

**Orlando Parking**


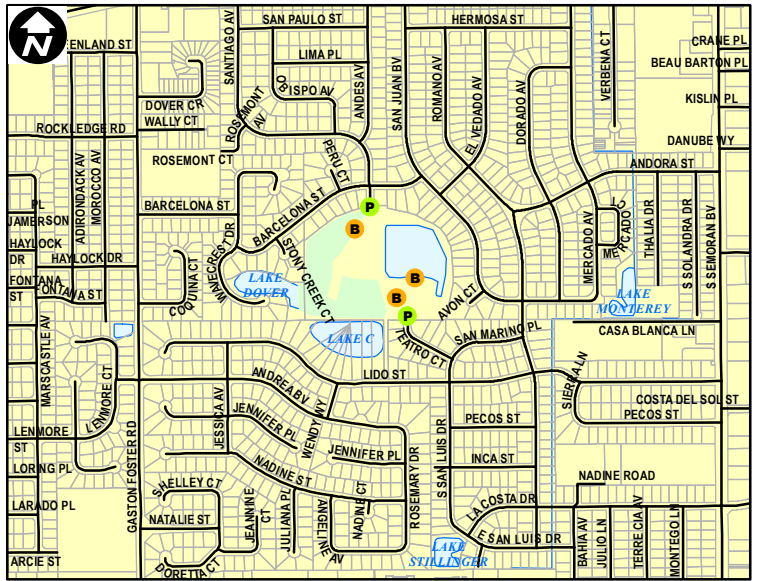
- B Not Leasehold (1)
- P Not Leasehold (1)
- B Leasehold (0)
- P Leasehold (0)

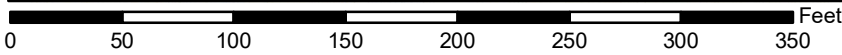
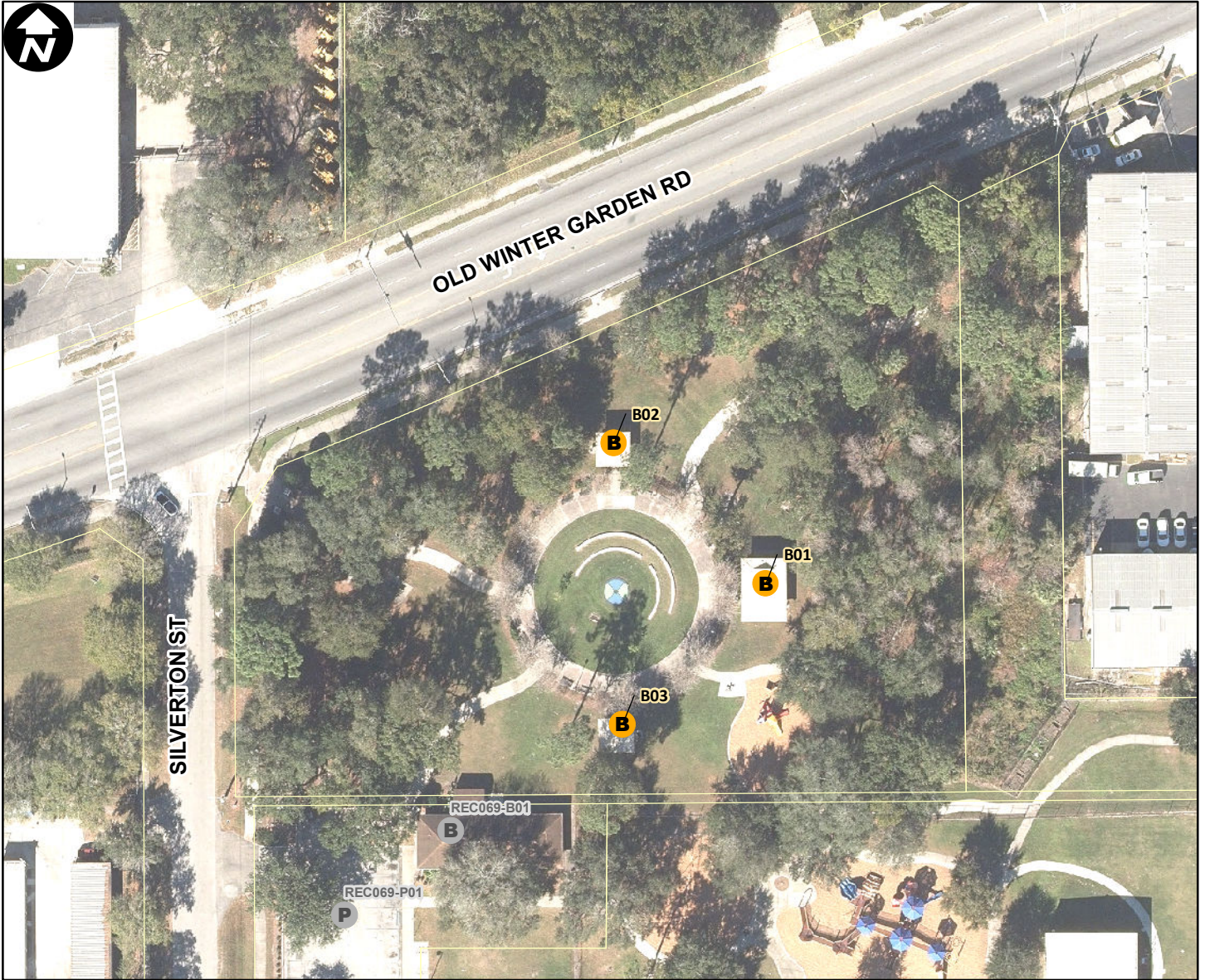




Site Type: **Recreational**  
 Address: **SANTIAGO AVENUE (602)**  
 Parcel ID: **332230571009020**  
 Site Latitude: **28° 31.967' N**  
 Site Longitude: **81° 19.140' W**

- |                            |                            |
|----------------------------|----------------------------|
| <b>Orlando Buildings</b>   | <b>Orlando Parking</b>     |
| <b>B</b> Not Leasehold (3) | <b>P</b> Not Leasehold (2) |
| <b>B</b> Leasehold (0)     | <b>P</b> Leasehold (0)     |





Site Type: **Recreational**

Address: **OLD WINTER GARDEN RD (4550)**

Parcel ID: **292229000000093**


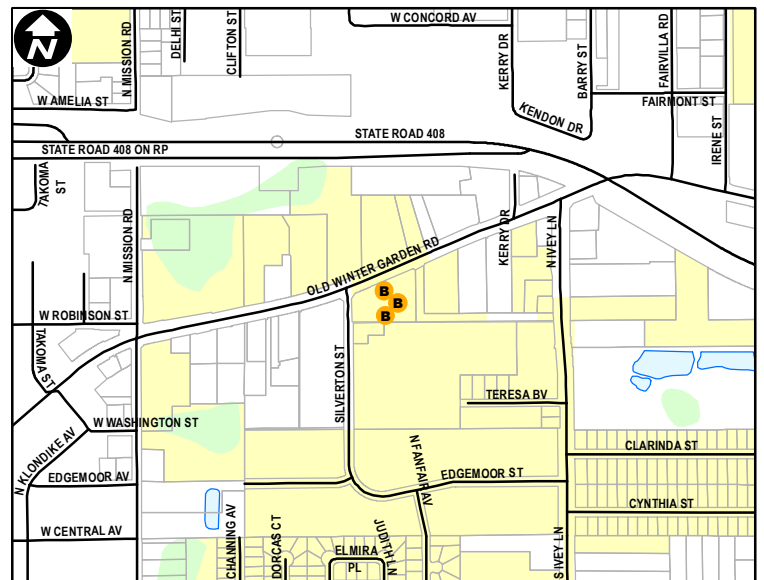
Site Latitude: **28° 32.739' N**

Site Longitude: **81° 26.275' W**

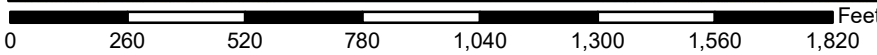
**Orlando Buildings**

**Orlando Parking**

- B Not Leasehold (3)
- P Not Leasehold (0)
- B Leasehold (0)
- P Leasehold (0)



Orlando City Limits



Site Type: **Recreational**

Address: **3317 MAGUIRE RD**

Parcel ID: **072328562002230**

Site Latitude: **28° 30.403' N**

Site Longitude: **81° 32.257' W**

**Orlando Buildings**


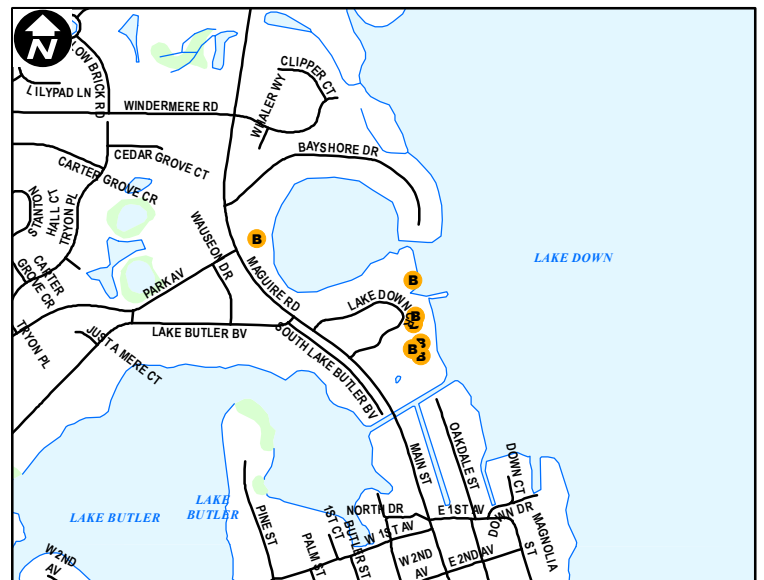
**Orlando Parking**

**B** Not Leasehold (7)

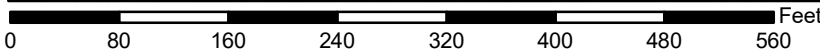
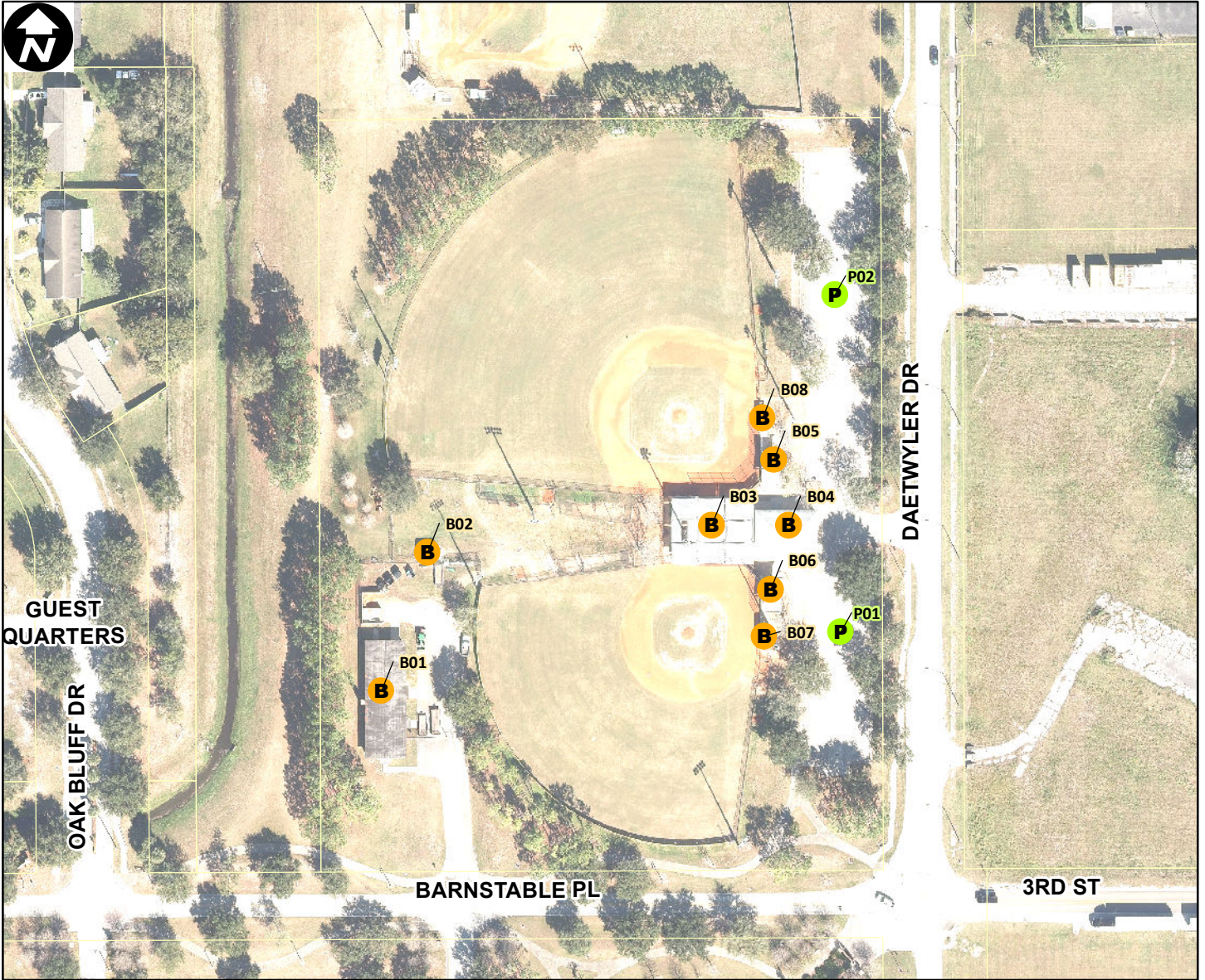
**P** Not Leasehold (0)

**B** Leasehold (0)

**P** Leasehold (0)







Site Type: **Recreational**

Address: **DAETWYLER DR (8432)**

Parcel ID: **322330823500010**

Site Latitude: **28° 26.663' N**

Site Longitude: **81° 20.383' W**

**Orlando Buildings**

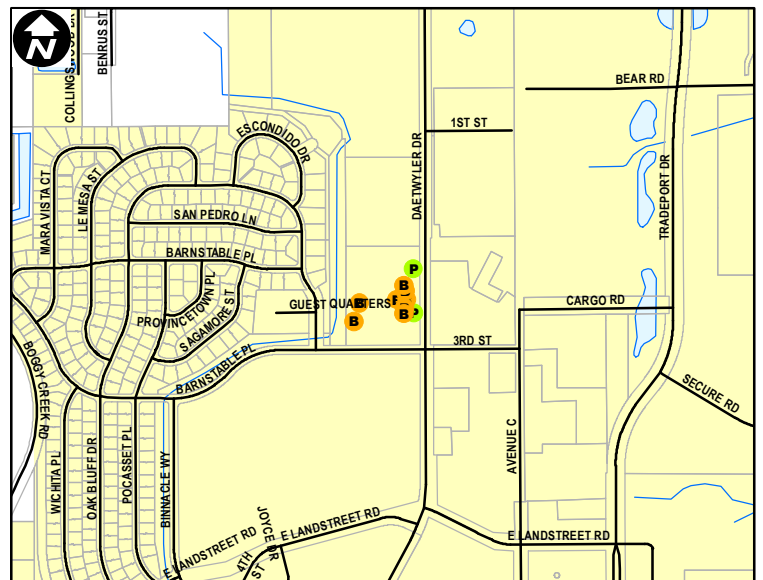
**B** Not Leasehold (8)

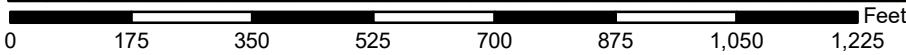
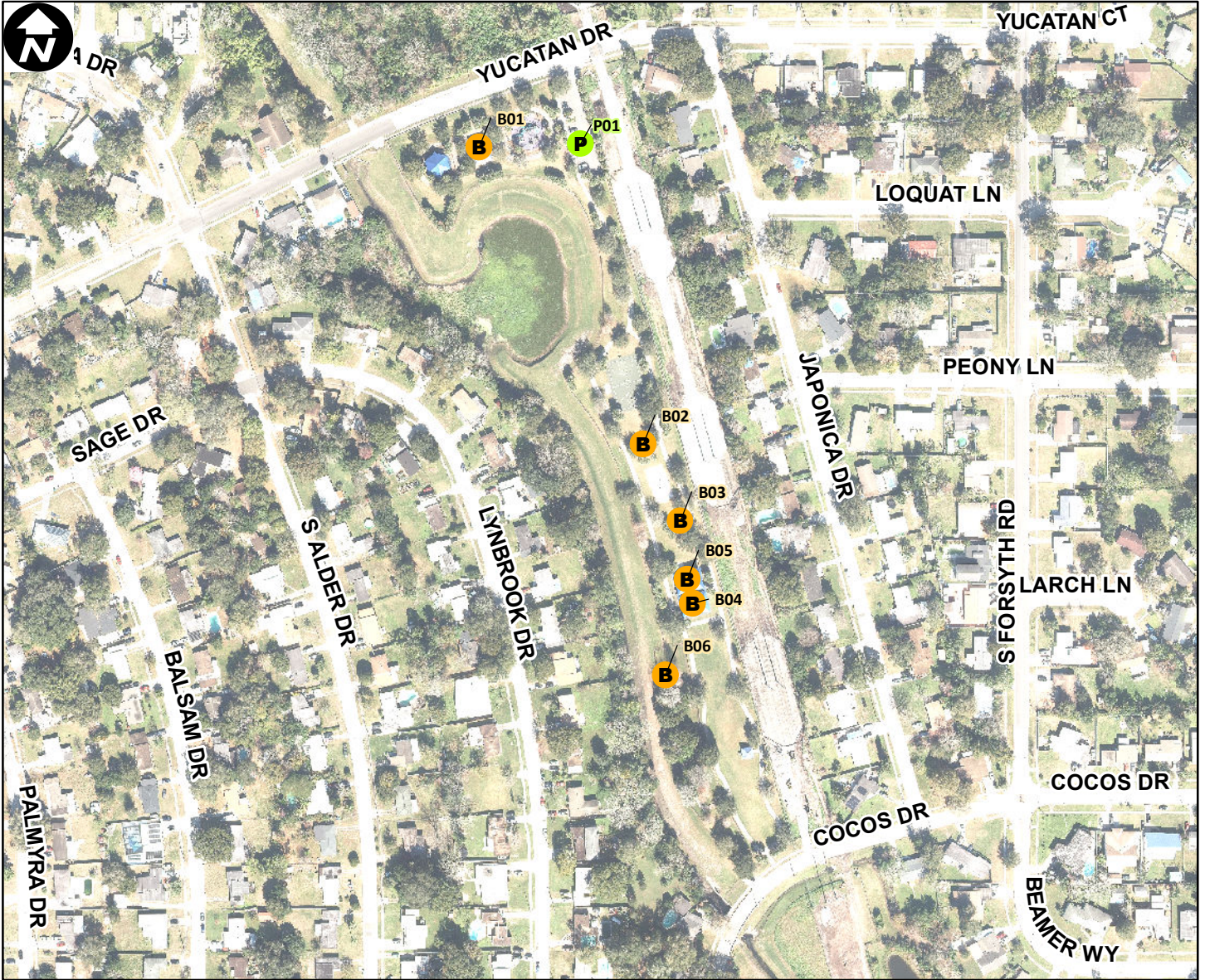
**B** Leasehold (0)

**Orlando Parking**

**P** Not Leasehold (2)

**P** Leasehold (0)





Site Type: **Recreational**

Address: **6400 YUCATAN DR**

Parcel ID: **27223000000076**


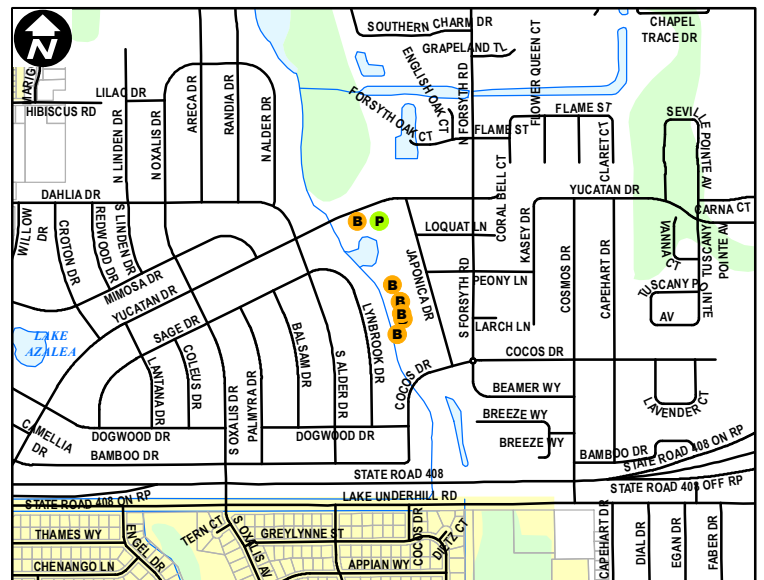
Site Latitude: **28° 32.638' N**


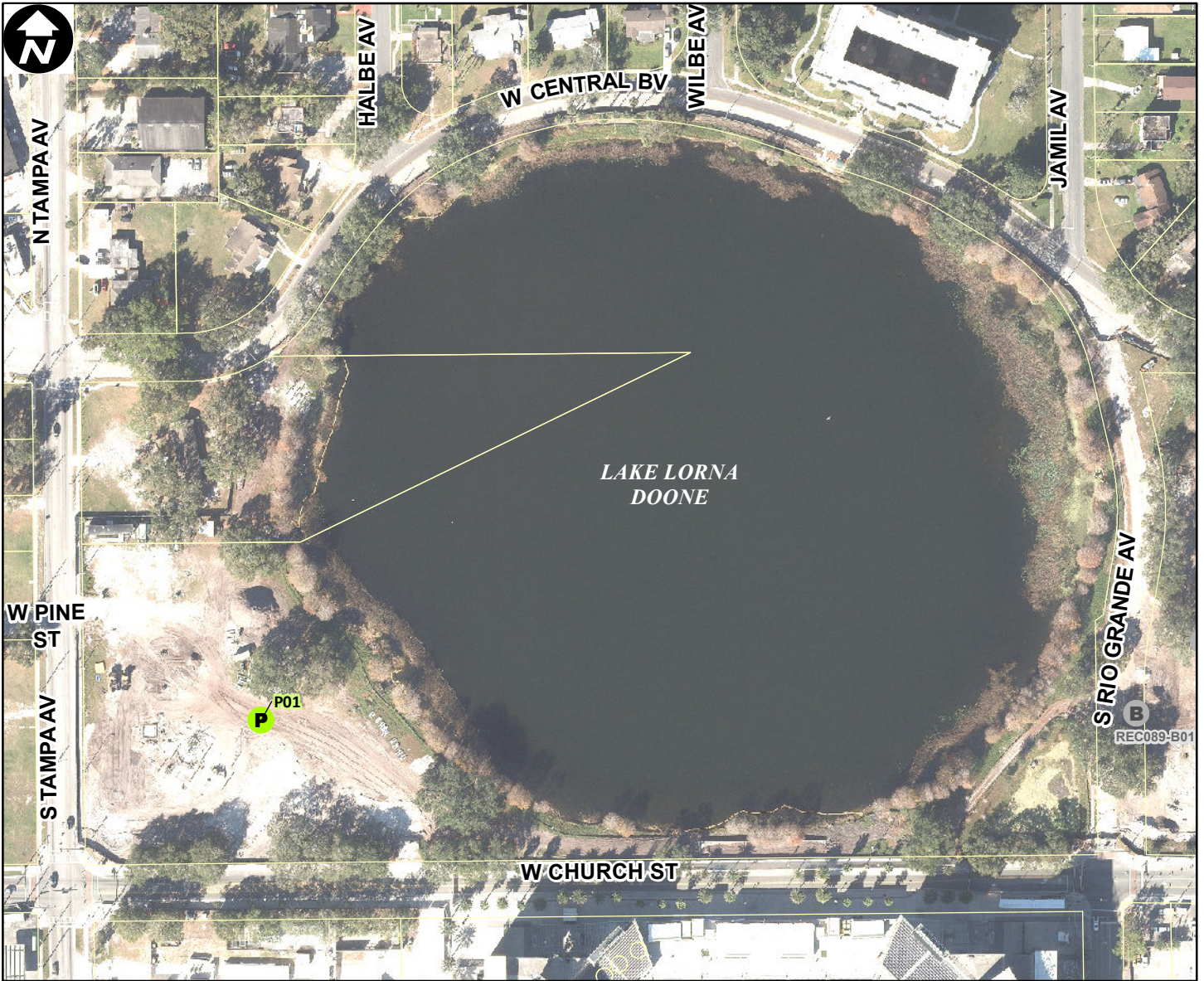
Site Longitude: **81° 17.772' W**

**Orlando Buildings**

**Orlando Parking**

- Not Leasehold (6)
- Not Leasehold (1)
- Leasehold (0)
- Leasehold (0)





Site Type: **Recreational**

Address: **TAMPA AV (117 S)**

Parcel ID: **342229927201010**

Site Latitude: **28° 32.454' N**

Site Longitude: **81° 24.223' W**

**Orlando Buildings**

**Orlando Parking**



Not Leasehold (0)




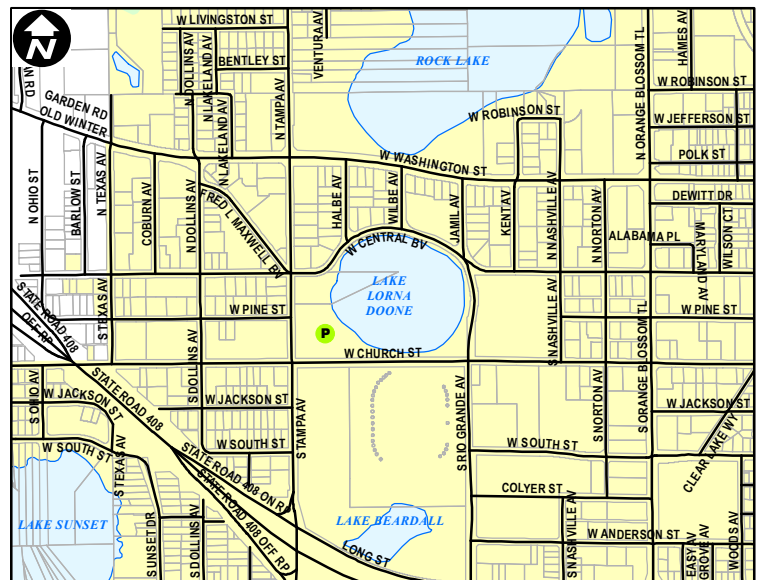
Not Leasehold (1)

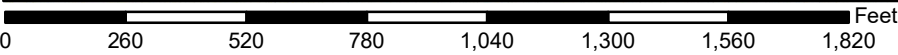
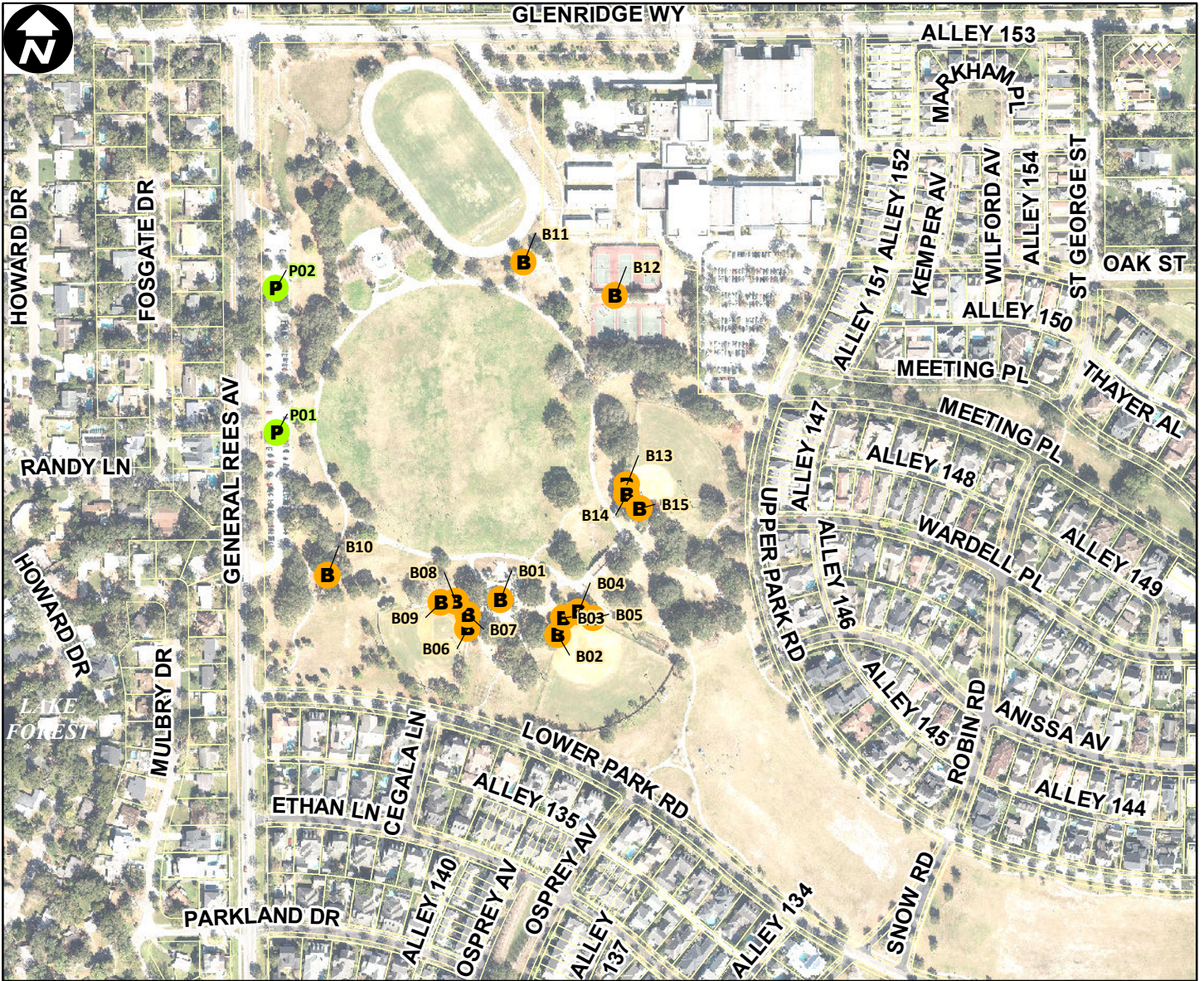


Leasehold (0)



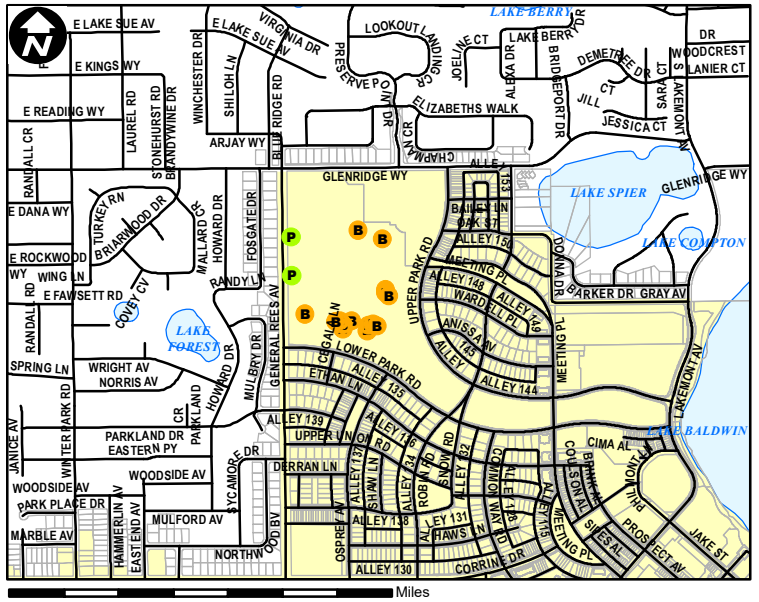
Leasehold (0)

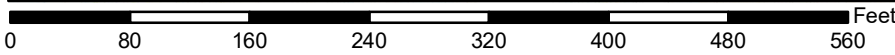




Site Type: **Recreational**  
 Address: **2501 GENERAL REES AVE**  
 Parcel ID: **172230052400178**  
 Site Latitude: **28° 34.540' N**  
 Site Longitude: **81° 20.258' W**

- |                             |                            |
|-----------------------------|----------------------------|
| <b>Orlando Buildings</b>    | <b>Orlando Parking</b>     |
| <b>B</b> Not Leasehold (15) | <b>P</b> Not Leasehold (2) |
| <b>B</b> Leasehold (0)      | <b>P</b> Leasehold (0)     |





Site Type: **Recreational**

Address: **ROBINSON (2911 E)**

Parcel ID: **302230725401000**

Site Latitude: **28° 32.815' N**

Site Longitude: **81° 20.803' W**

**Orlando Buildings**

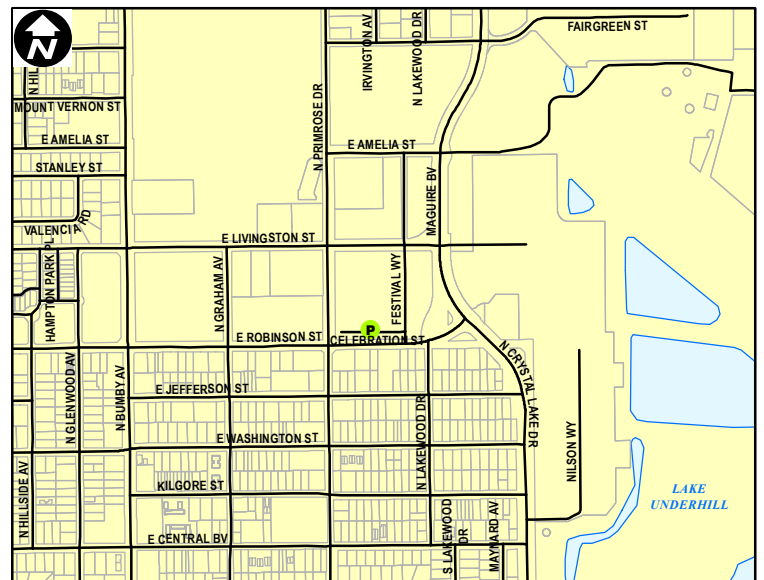
**B** Not Leasehold (0)

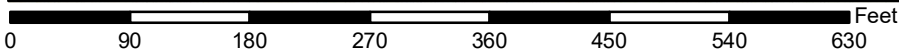
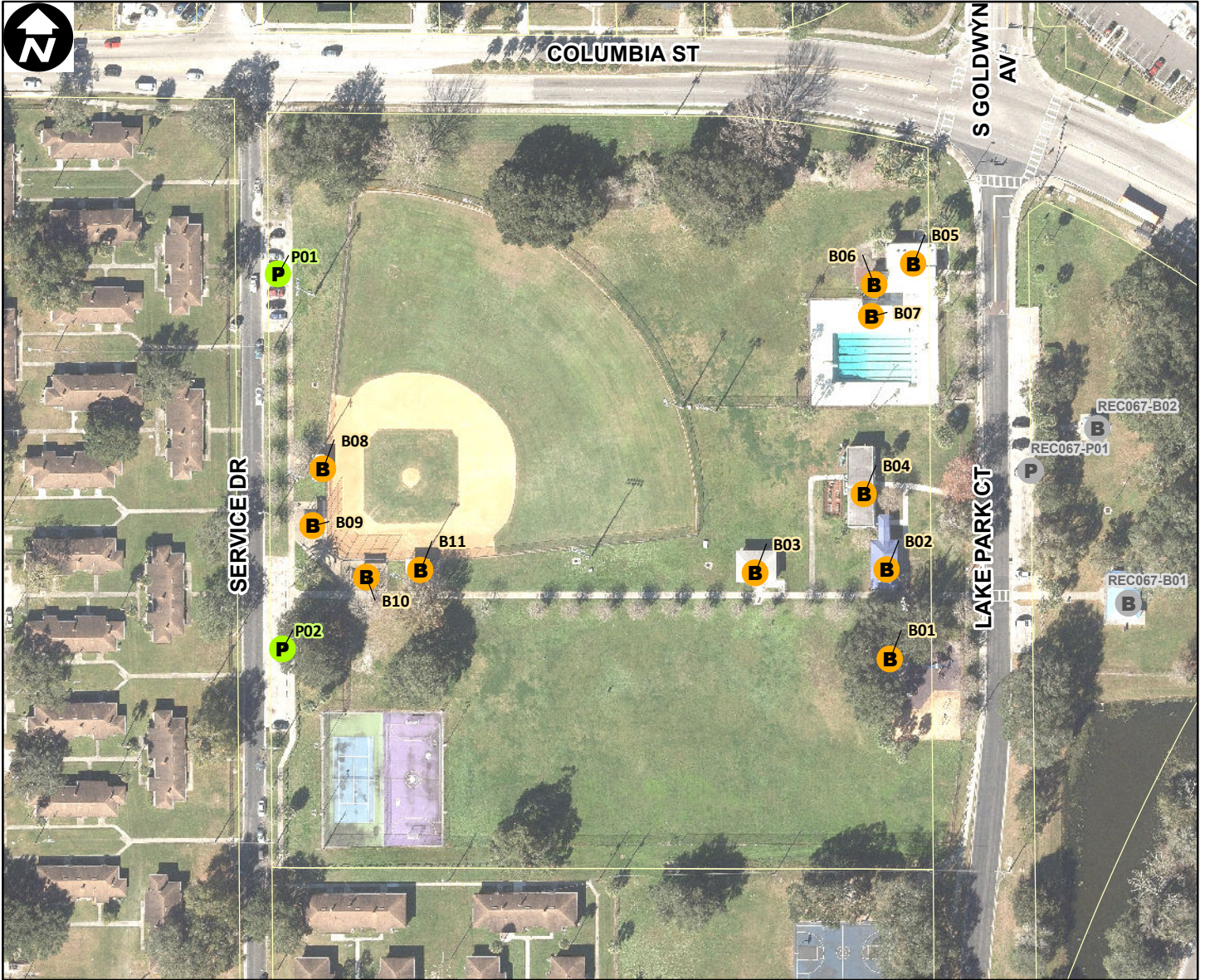
**B** Leasehold (0)

**Orlando Parking**

**P** Not Leasehold (1)

**P** Leasehold (0)





Site Type: **Recreational**

Address: **COLUMBIA ST (3410)**

Parcel ID: **332229078004001**

Site Latitude: **28° 31.555' N**

Site Longitude: **81° 25.141' W**

**Orlando Buildings**


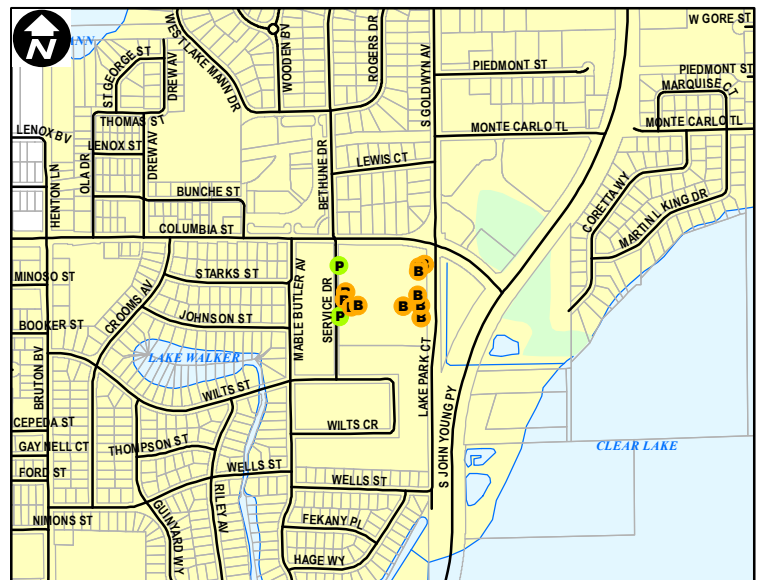
**B** Not Leasehold (11)

**B** Leasehold (0)

**Orlando Parking**

**P** Not Leasehold (2)

**P** Leasehold (0)

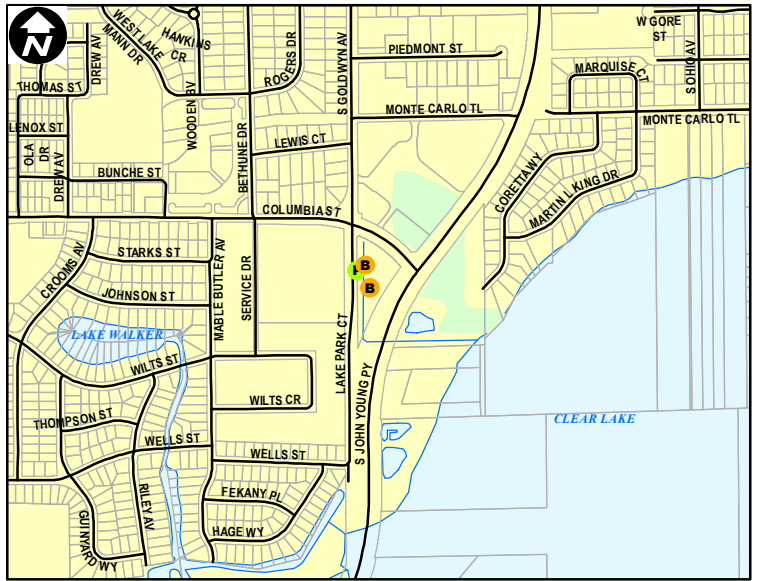




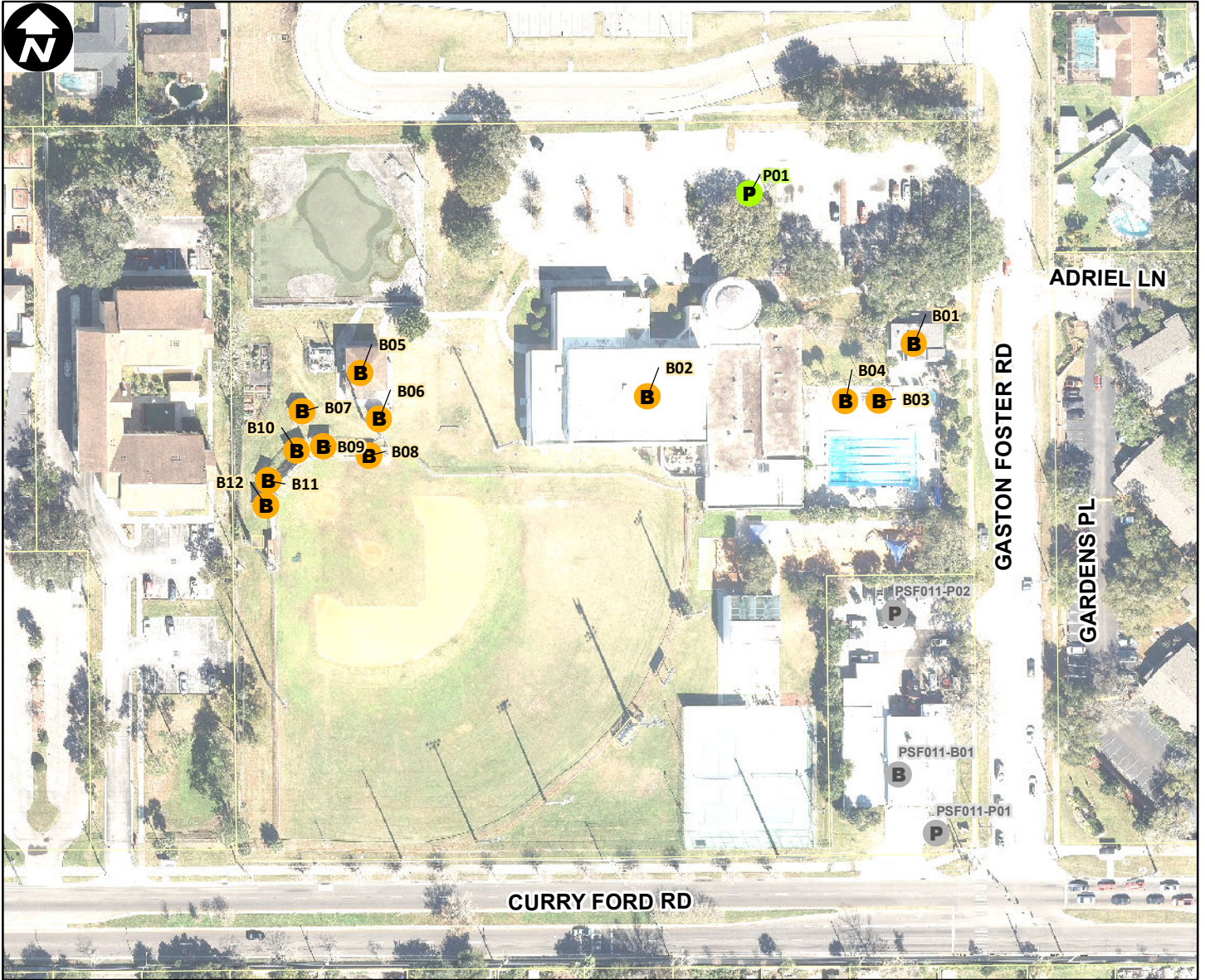
0 100 200 300 400 500 600 700 Feet

Site Type: **Recreational**  
 Address: **1401 LAKE PARK CT**  
 Parcel ID: **33222900000129**  
 Site Latitude: **28° 31.549' N**  
 Site Longitude: **81° 25.049' W**

- |                            |                            |
|----------------------------|----------------------------|
| <b>Orlando Buildings</b>   | <b>Orlando Parking</b>     |
| <b>B</b> Not Leasehold (2) | <b>P</b> Not Leasehold (1) |
| <b>B</b> Leasehold (0)     | <b>P</b> Leasehold (0)     |



0 0.1 0.2 0.3 0.4 0.5 Miles



Site Type: **Recreational**

Address: **GASTON FOSTER ROAD (1400)**

Parcel ID: **332230217500010**

Site Latitude: **28° 31.519' N**

Site Longitude: **81° 19.561' W**

**Orlando Buildings**

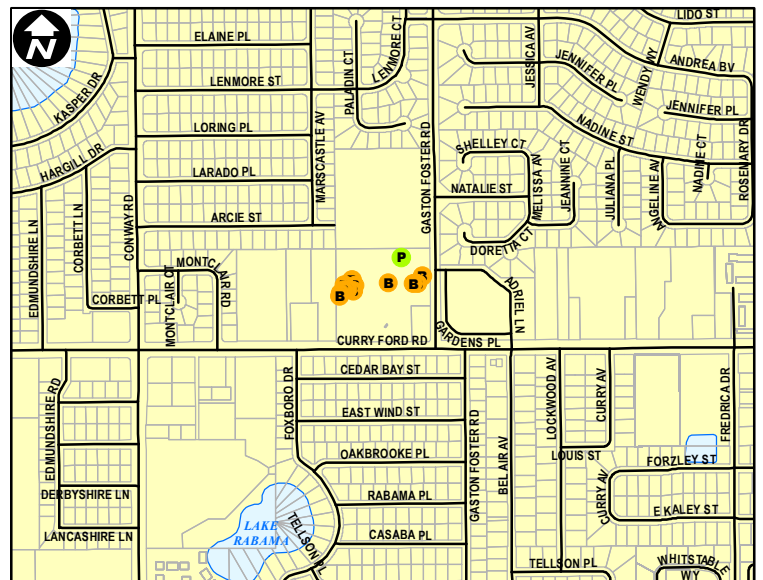
**B** Not Leasehold (12)

**B** Leasehold (0)

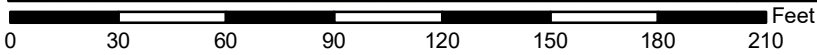

**Orlando Parking**

**P** Not Leasehold (1)

**P** Leasehold (0)







Site Type: **Recreational**

Address: **SILVERTON ST (291)**

Parcel ID: **292229000000053**

Site Latitude: **28° 32.708' N**


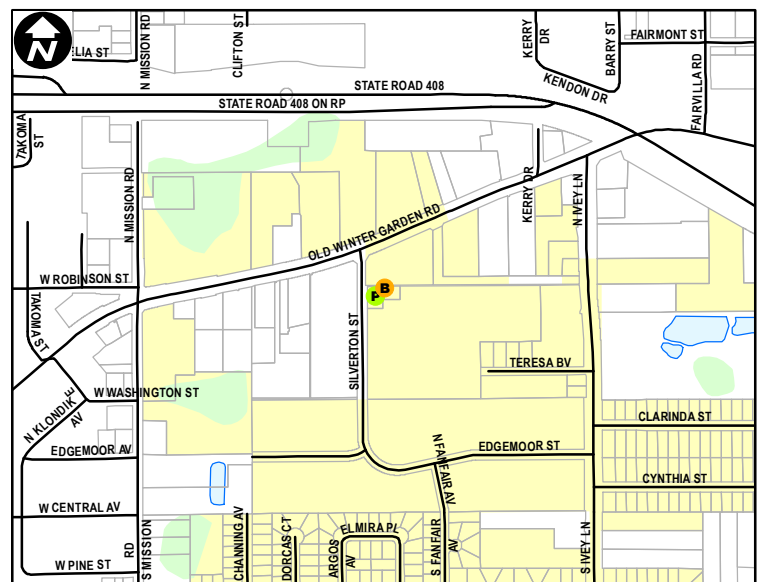
Site Longitude: **81° 26.298' W**

**Orlando Buildings**


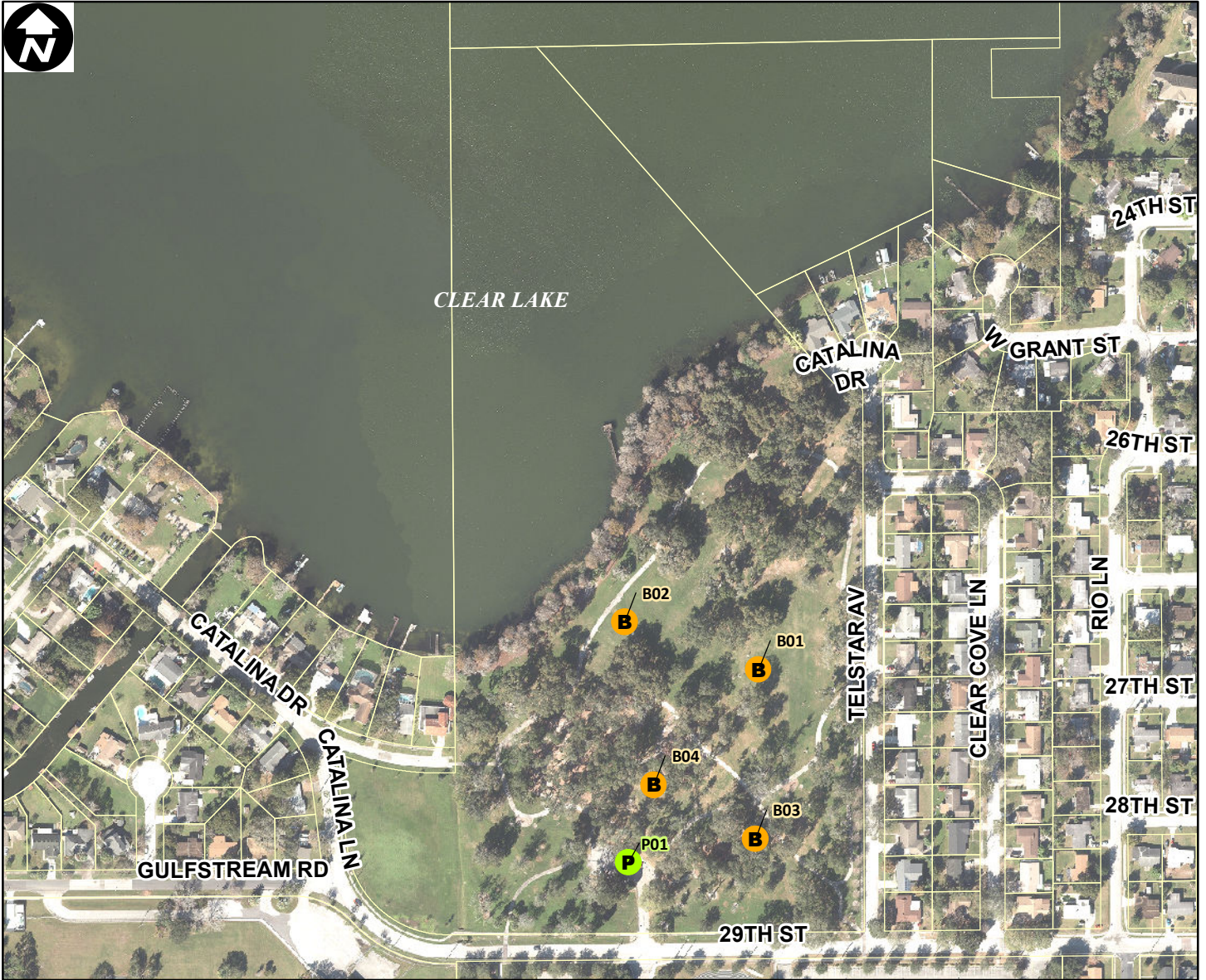
**Orlando Parking**

**B** Not Leasehold (1)    **P** Not Leasehold (1)

**B** Leasehold (0)        **P** Leasehold (0)



Orlando City Limits



Site Type: **Recreational**

Address: **29TH STREET (2301)**

Parcel ID: **032329140100010**

Site Latitude: **28° 30.892' N**

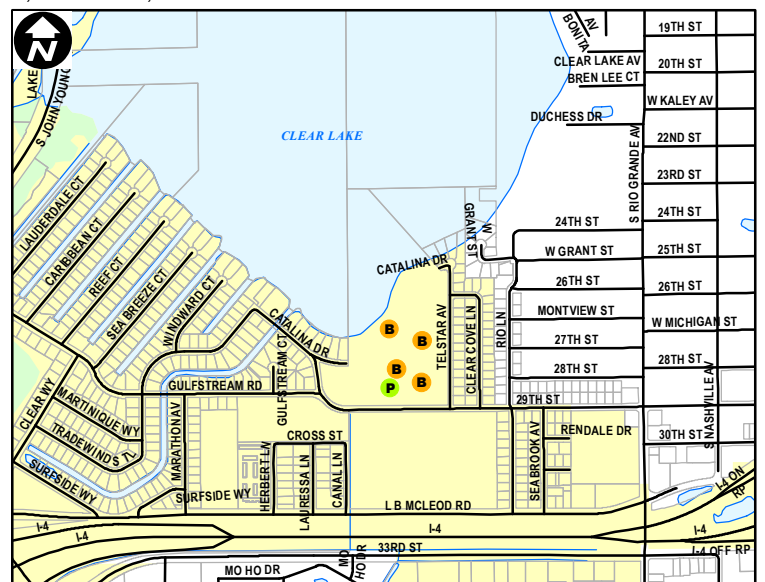
Site Longitude: **81° 24.496' W**


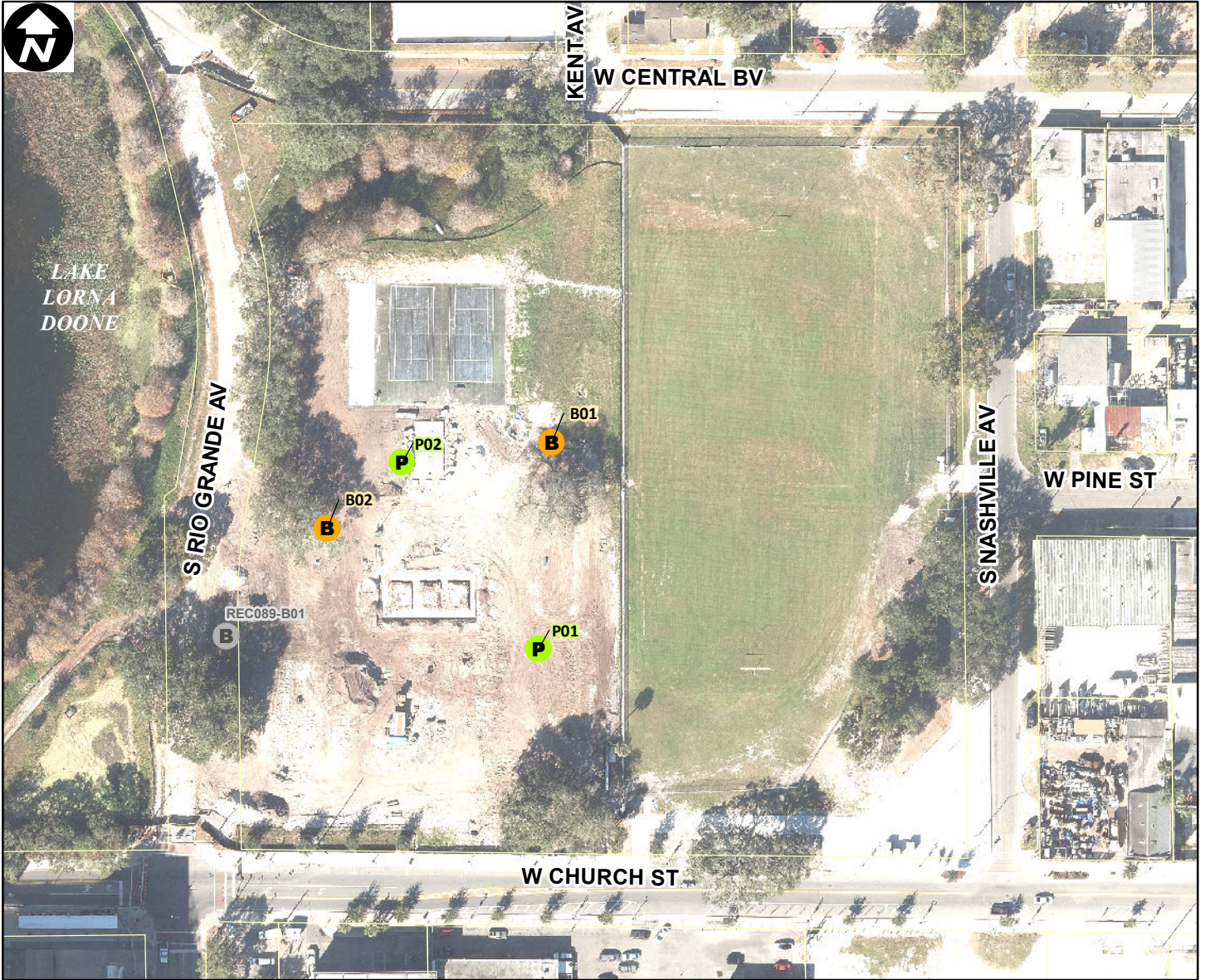
**Orlando Buildings**

**Orlando Parking**

**B** Not Leasehold (4)     **P** Not Leasehold (1)

**B** Leasehold (0)     **P** Leasehold (0)





Site Type: **Recreational**

Address: **CHURCH STREET (1403 W)**

Parcel ID: **272229000000098**

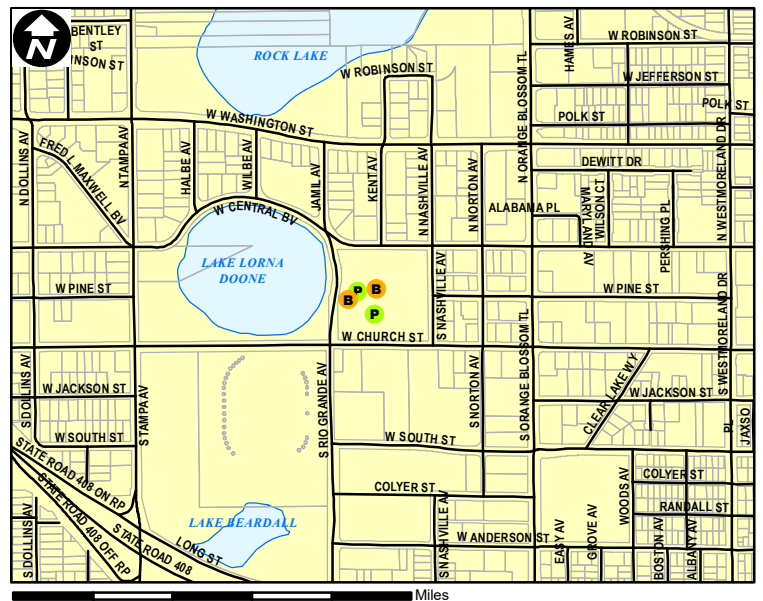
Site Latitude: **28° 32.465' N**

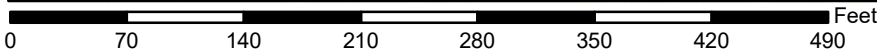
Site Longitude: **81° 24.020' W**

**Orlando Buildings**

**Orlando Parking**

- B** Not Leasehold (2)
- P** Not Leasehold (2)
- B** Leasehold (0)
- P** Leasehold (0)





Site Type: **Recreational**


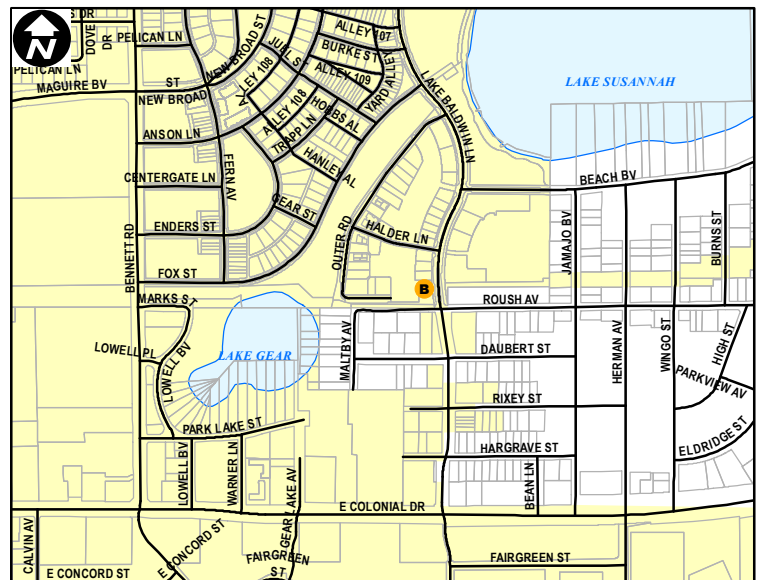
Address: **LAKE BALDWIN LANE (906 & 912)**

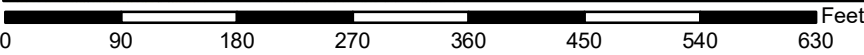
Parcel ID: **202230052700255**

Site Latitude: **28° 33.433' N**

Site Longitude: **81° 19.693' W**

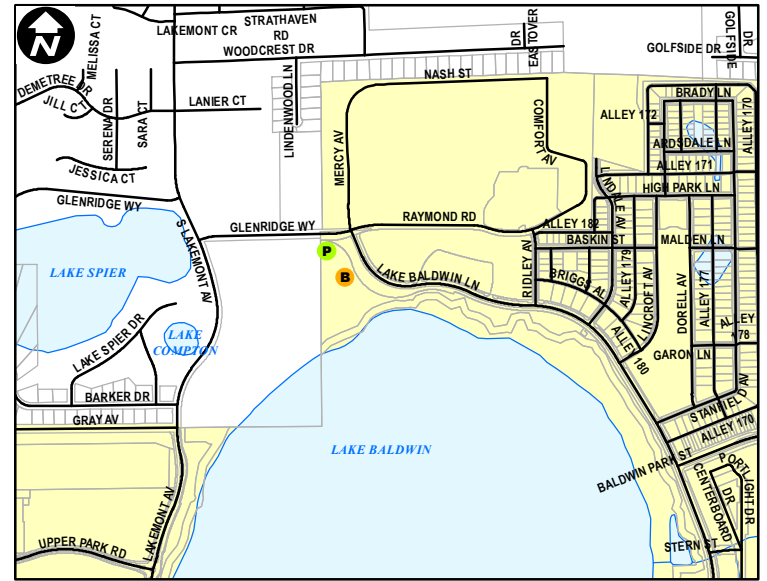
- | Orlando Buildings          | Orlando Parking            |
|----------------------------|----------------------------|
| <b>B</b> Not Leasehold (1) | <b>P</b> Not Leasehold (0) |
| <b>B</b> Leasehold (0)     | <b>P</b> Leasehold (0)     |

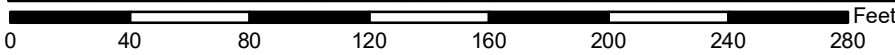





Site Type: **Recreational**  
 Address: **2380 LAKE BALDWIN LN**  
 Parcel ID: **162230051000346**  
 Site Latitude: **28° 34.669' N**  
 Site Longitude: **81° 19.444' W**

- |                            |                            |
|----------------------------|----------------------------|
| <b>Orlando Buildings</b>   | <b>Orlando Parking</b>     |
| <b>B</b> Not Leasehold (1) | <b>P</b> Not Leasehold (1) |
| <b>B</b> Leasehold (0)     | <b>P</b> Leasehold (0)     |





Site Type: **Recreational**

Address: **2315 MEETING PL**

Parcel ID: **172230052500189**

Site Latitude: **28° 34.442' N**

Site Longitude: **81° 19.874' W**

**Orlando Buildings**

**Orlando Parking**



Not Leasehold (0)




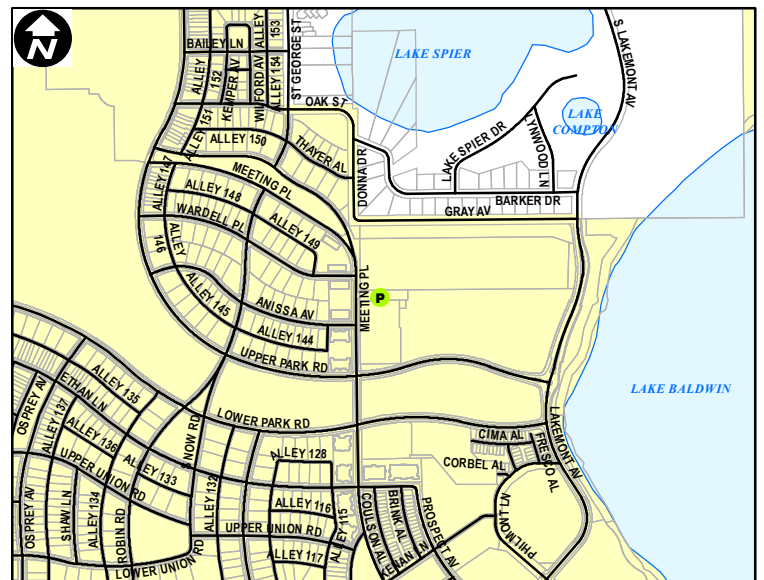
Not Leasehold (1)




Leasehold (0)



Leasehold (0)





Site Type: **Recreational**

Address: **LAKE DISTRICT LANE (10124)**

Parcel ID: **052431249212000**


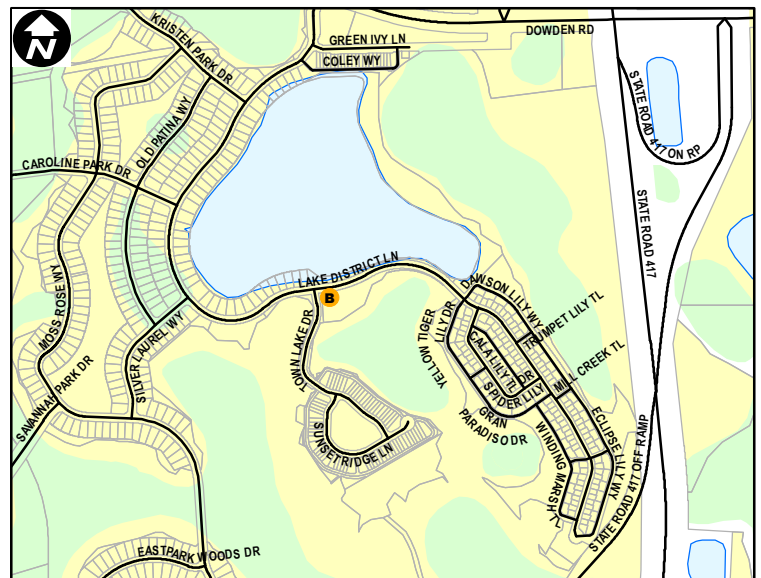
Site Latitude: **28° 25.364' N**

Site Longitude: **81° 14.024' W**

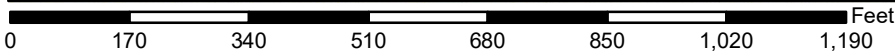
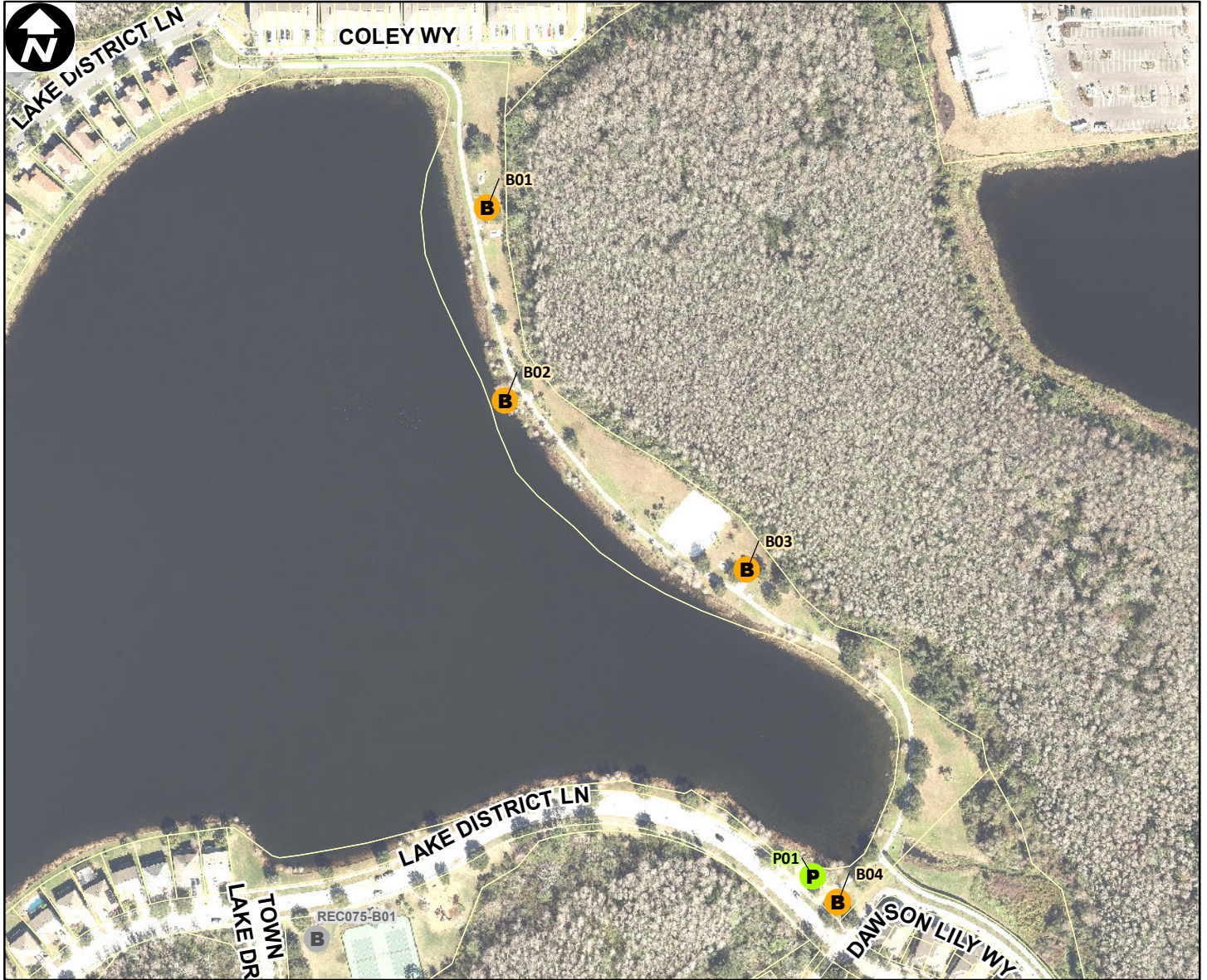
**Orlando Buildings**

**Orlando Parking**

- B** Not Leasehold (1)
- P** Not Leasehold (0)
- B** Leasehold (0)
- P** Leasehold (0)



Orlando City Limits



Site Type: **Recreational**

Address: **LAKE DISTRICT LANE (10193)**

Parcel ID: **052431249214000**


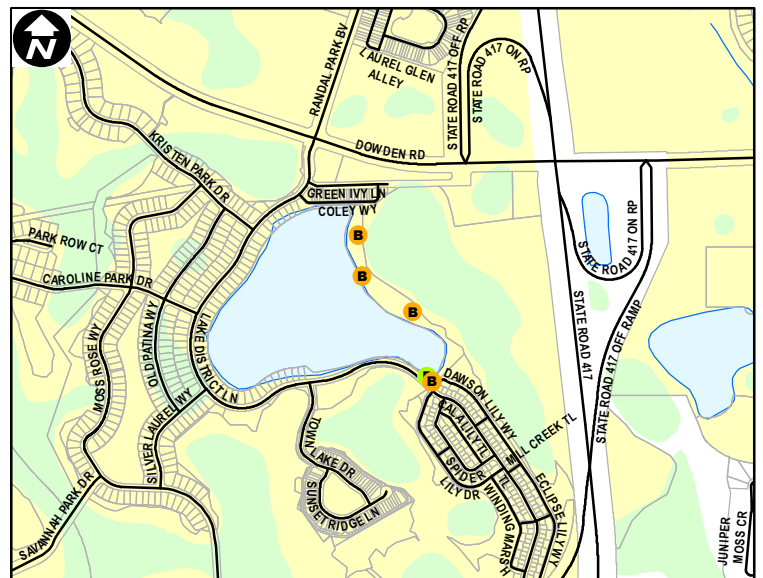
Site Latitude: **28° 25.498' N**

Site Longitude: **81° 13.946' W**


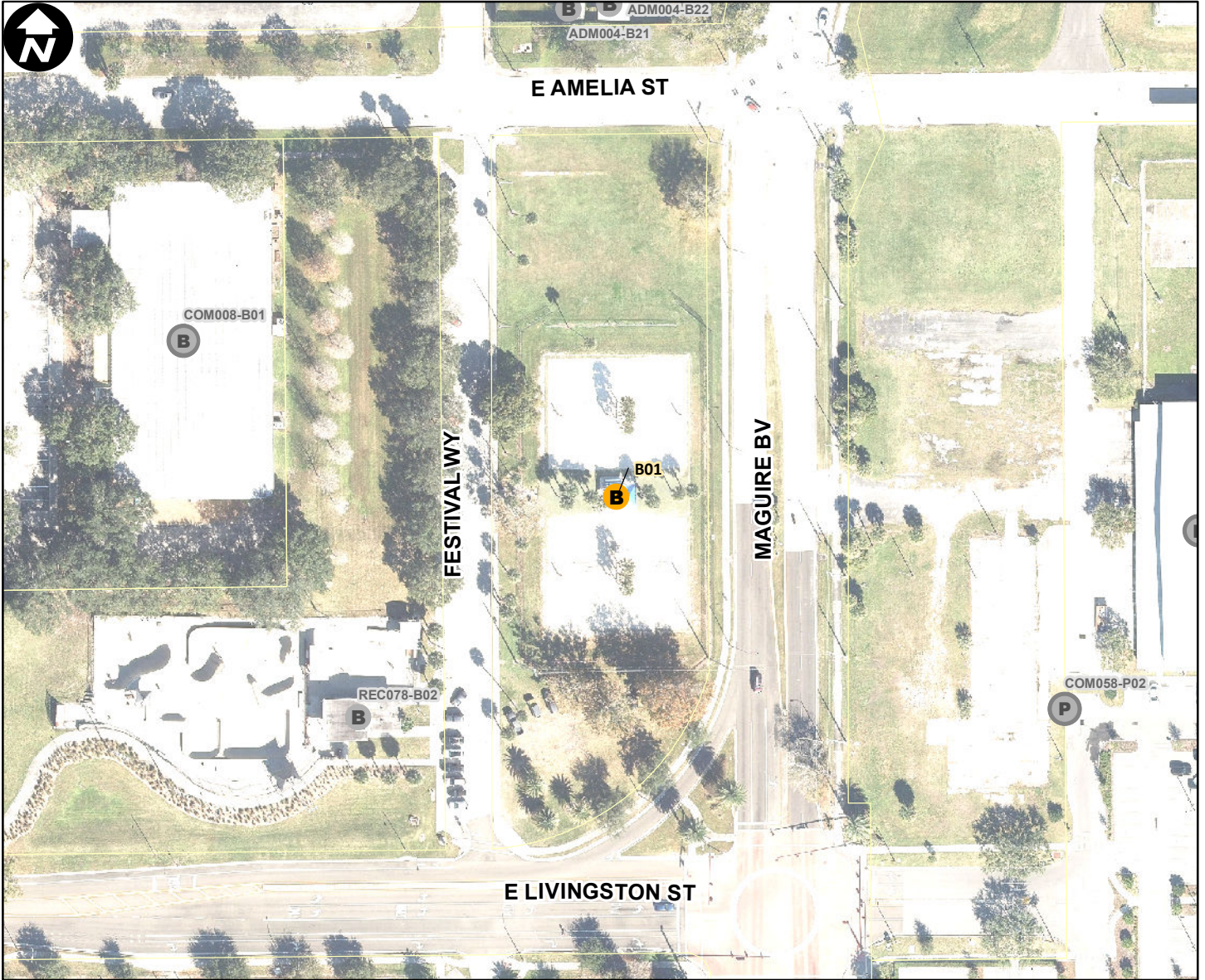
**Orlando Buildings**

**Orlando Parking**

- B** Not Leasehold (4)
- P** Not Leasehold (1)
- B** Leasehold (0)
- P** Leasehold (0)







Site Type: **Recreational**


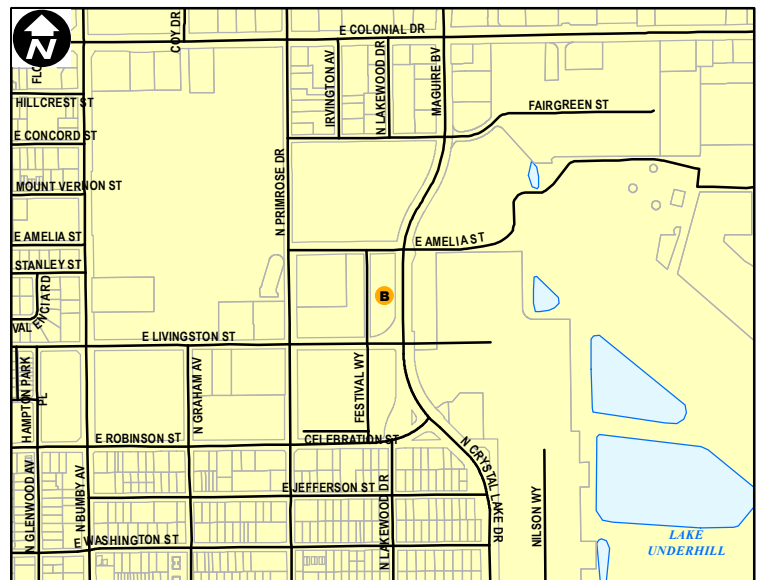
Address: **FESTIVAL WAY (413)**

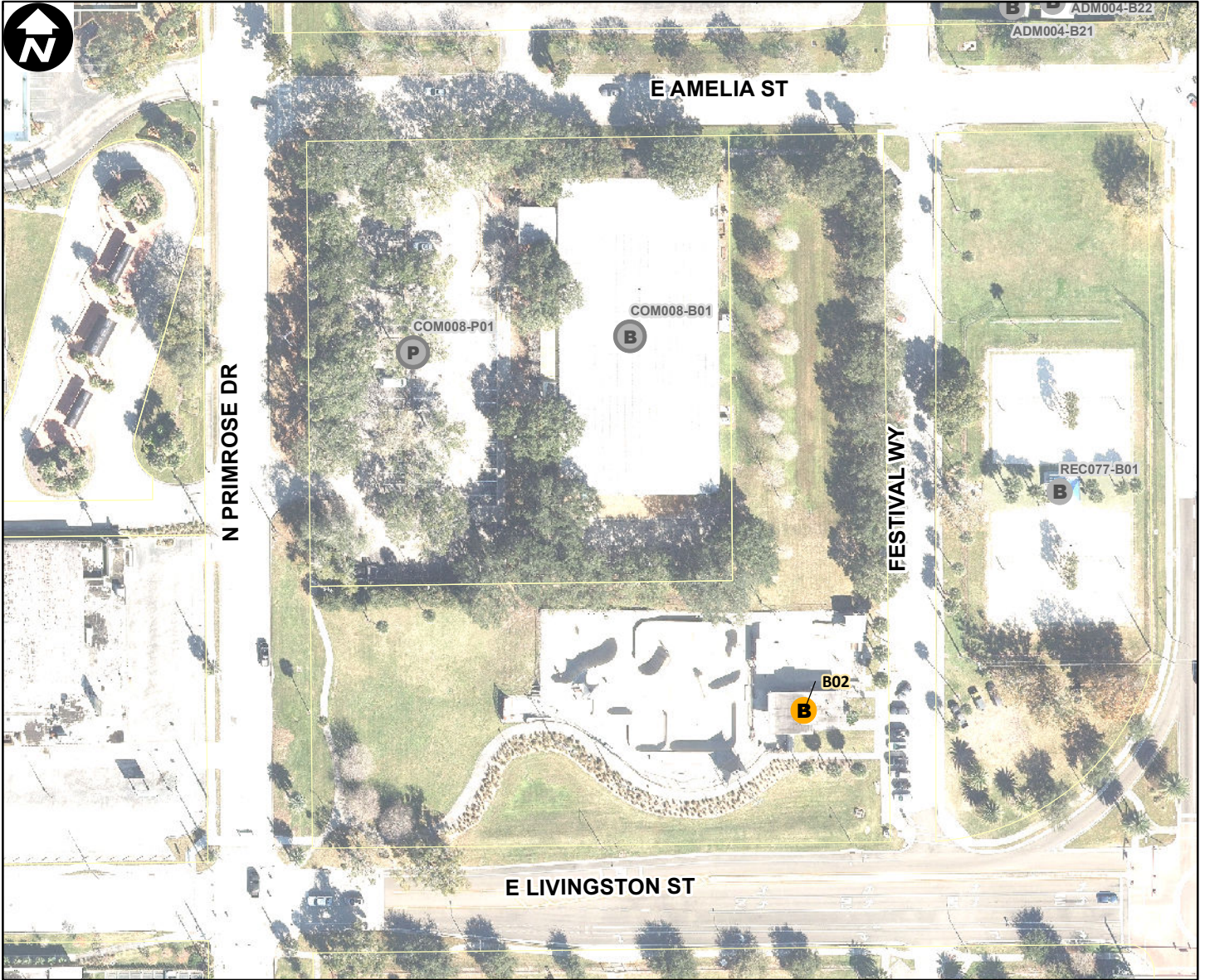
Parcel ID: **302230725402000**

Site Latitude: **28° 32.923' N**

Site Longitude: **81° 20.758' W**

- |                            |                            |
|----------------------------|----------------------------|
| <b>Orlando Buildings</b>   | <b>Orlando Parking</b>     |
| <b>B</b> Not Leasehold (1) | <b>P</b> Not Leasehold (0) |
| <b>B</b> Leasehold (0)     | <b>P</b> Leasehold (0)     |





0 75 150 225 300 375 450 525 Feet

Site Type: **Recreational**

Address: **FESTIVAL WAY (400)**

Parcel ID: **302230725410002**

Site Latitude: **28° 32.906' N**

Site Longitude: **81° 20.811' W**

**Orlando Buildings**

**Orlando Parking**



Not Leasehold (1)



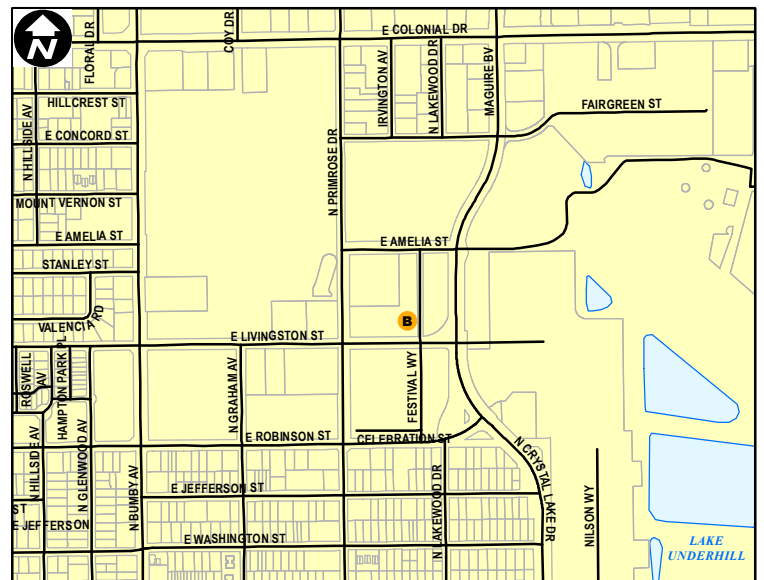
Not Leasehold (0)



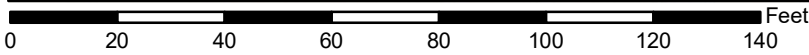

Leasehold (0)



Leasehold (0)



0 0.1 0.2 0.3 0.4 Miles



Site Type: **Recreational**

Address: **5467 MILLENIA BLVD**

Parcel ID: **182329936500001**

Site Latitude: **28° 28.346' N**

Site Longitude: **81° 26.548' W**

**Orlando Buildings**


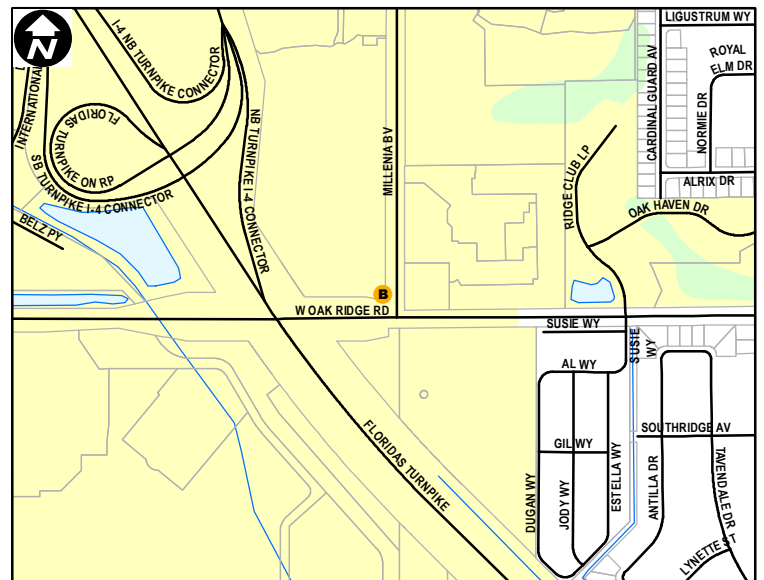
**Orlando Parking**

**B** Not Leasehold (1)

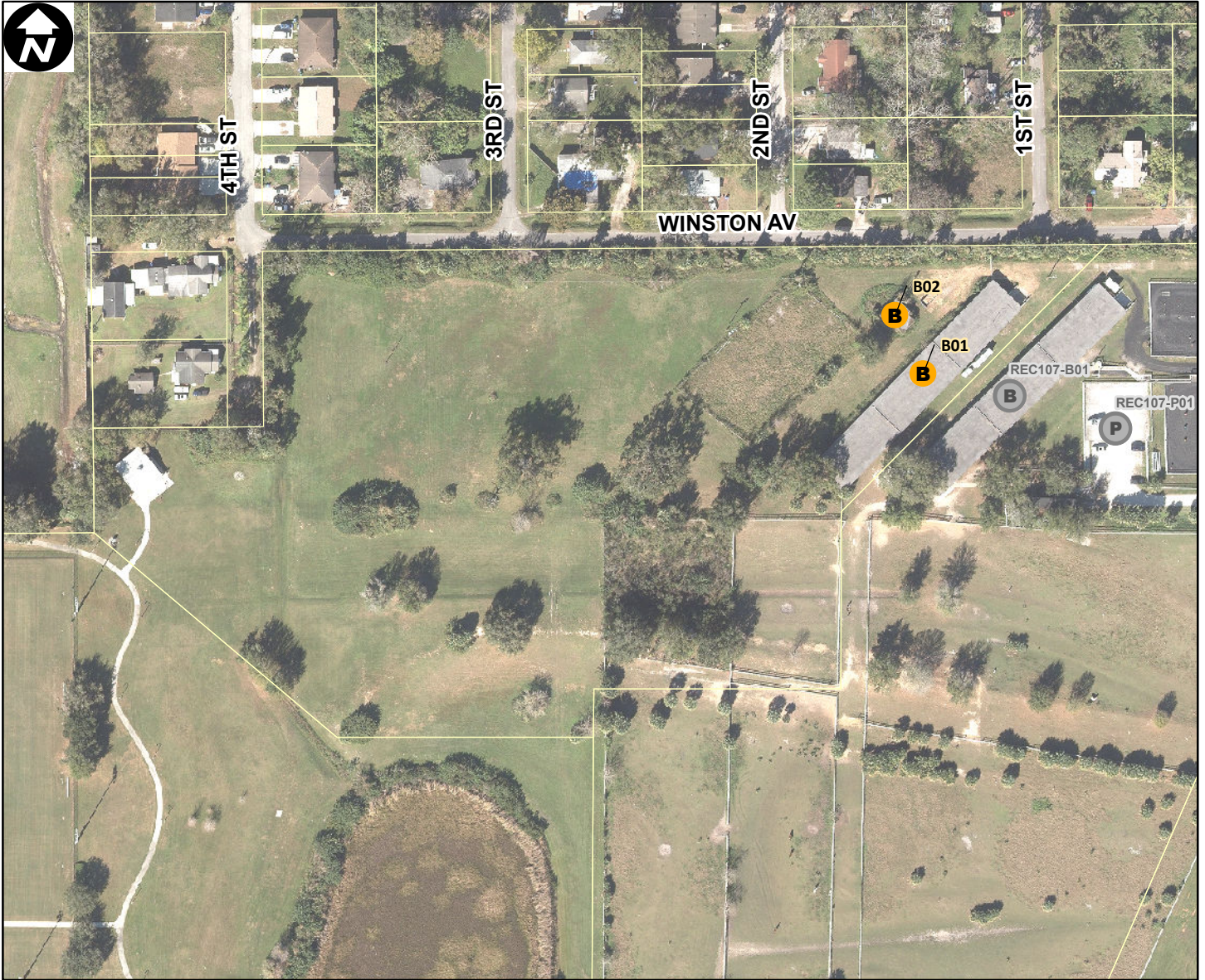
**P** Not Leasehold (0)

**B** Leasehold (0)

**P** Leasehold (0)



Orlando City Limits



Site Type: **Recreational**

Address: **1905 LEE RD**

Parcel ID: **042229875310012**

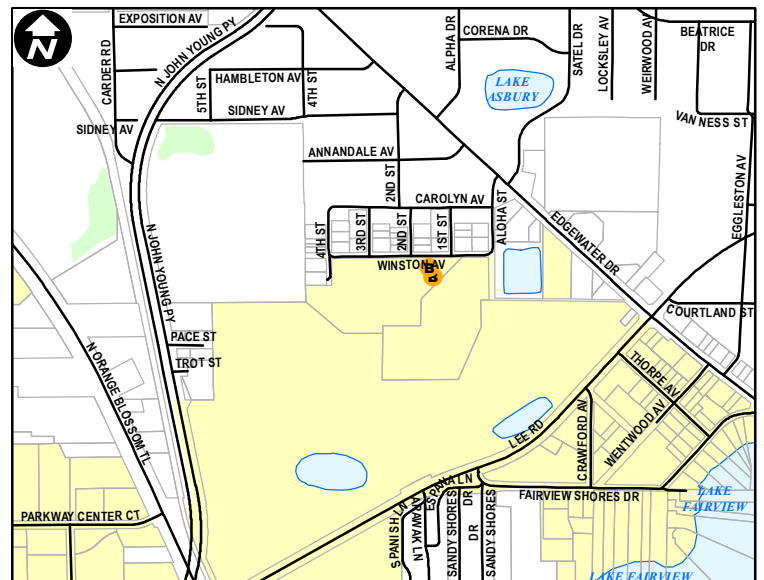
Site Latitude: **28° 36.250' N**

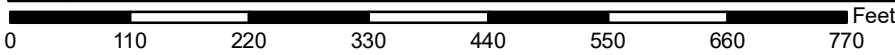
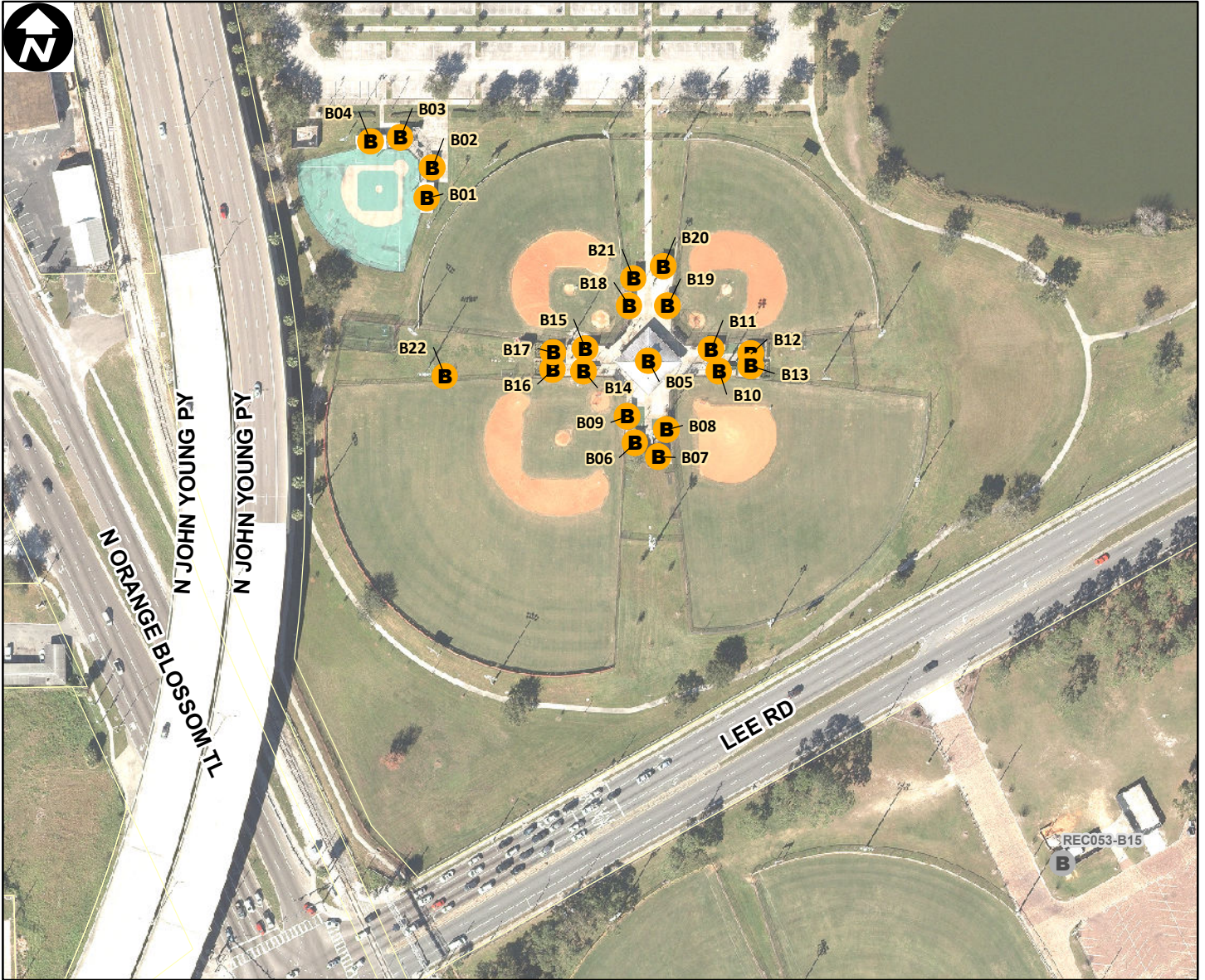
Site Longitude: **81° 24.789' W**

**Orlando Buildings**

**Orlando Parking**

- B Not Leasehold (2)
- P Not Leasehold (0)
- B Leasehold (0)
- P Leasehold (0)





Site Type: **Recreational**

Address: **LEE RD (1905)**

Parcel ID: **042229875300010**

Site Latitude: **28° 35.980' N**

Site Longitude: **81° 24.952' W**

**Orlando Buildings**

**Orlando Parking**



Not Leasehold (22)




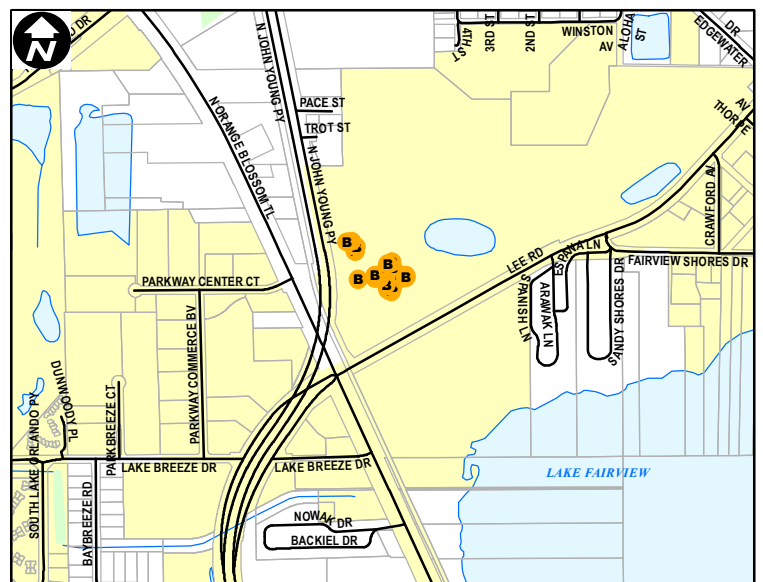
Not Leasehold (0)

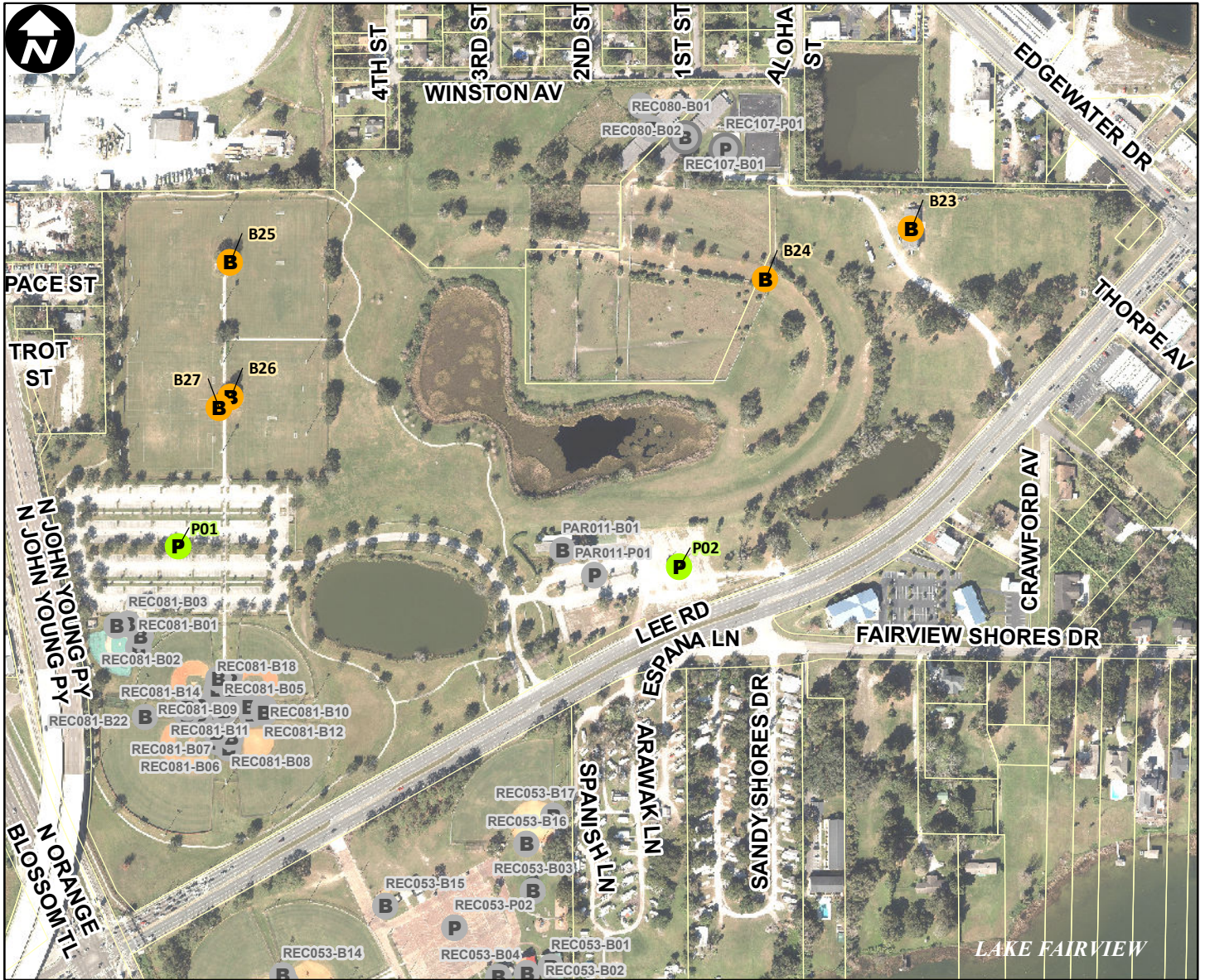


Leasehold (0)



Leasehold (0)

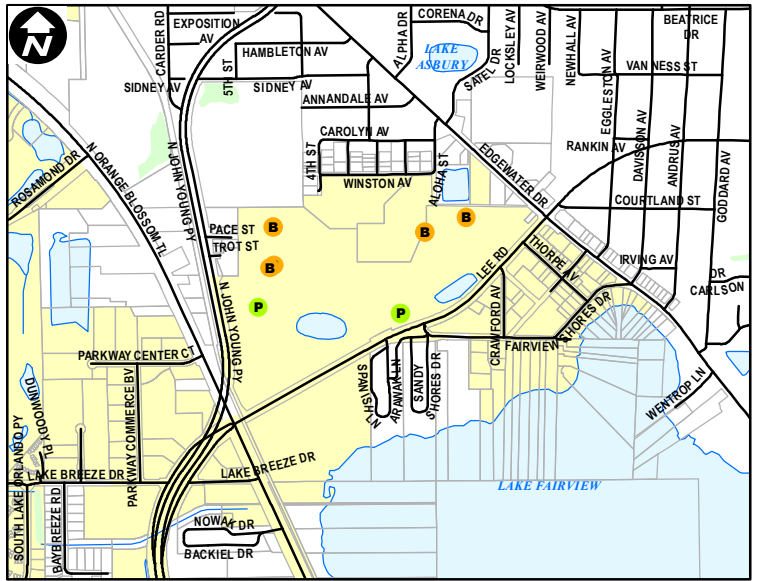




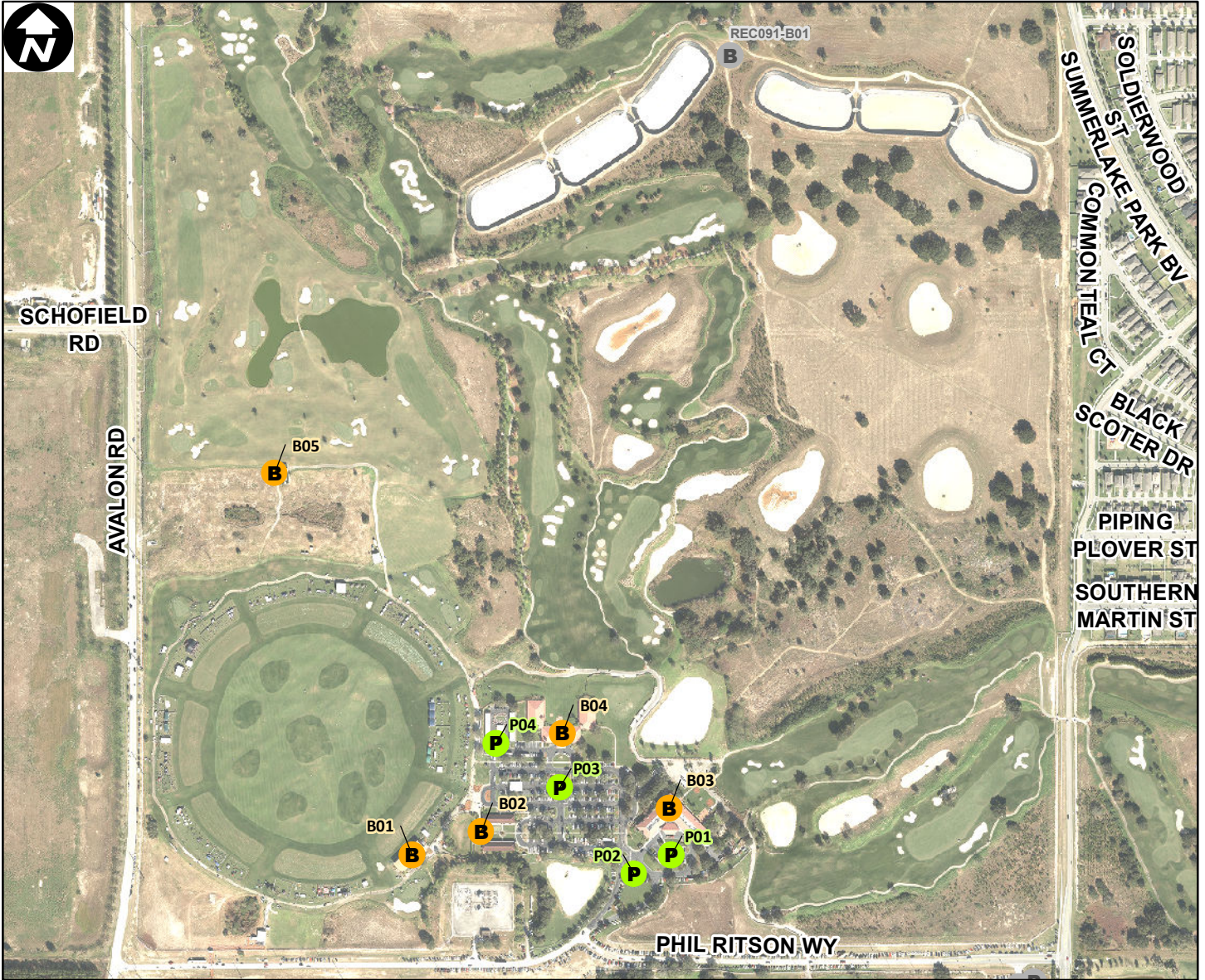
0 280 560 840 1,120 1,400 1,680 1,960 Feet

Site Type: **Recreational**  
 Address: **LEE RD (1905)**  
 Parcel ID: **042229875300010**  
 Site Latitude: **28° 36.128' N**  
 Site Longitude: **81° 24.779' W**

- Orlando Buildings**      **Orlando Parking**
- B Not Leasehold (5)
  - P Not Leasehold (2)
  - B Leasehold (0)
  - P Leasehold (0)



0 0.1 0.2 0.3 0.4 0.5 0.6 0.7 Miles



0 425 850 1,275 1,700 2,125 2,550 2,975 Feet

Site Type: **Recreational**

Address: **16100 PHIL RITSON WY**

Parcel ID: **32232700000010**

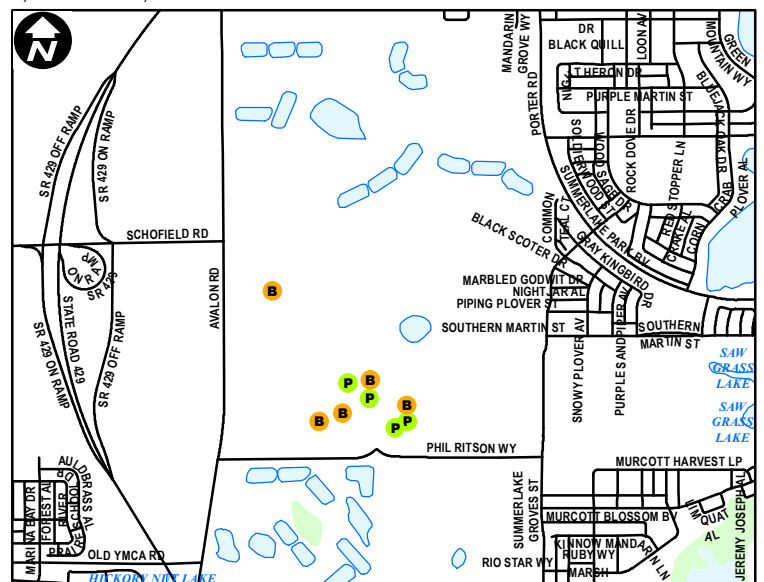
Site Latitude: **28° 26.768' N**

Site Longitude: **81° 37.832' W**

**Orlando Buildings**

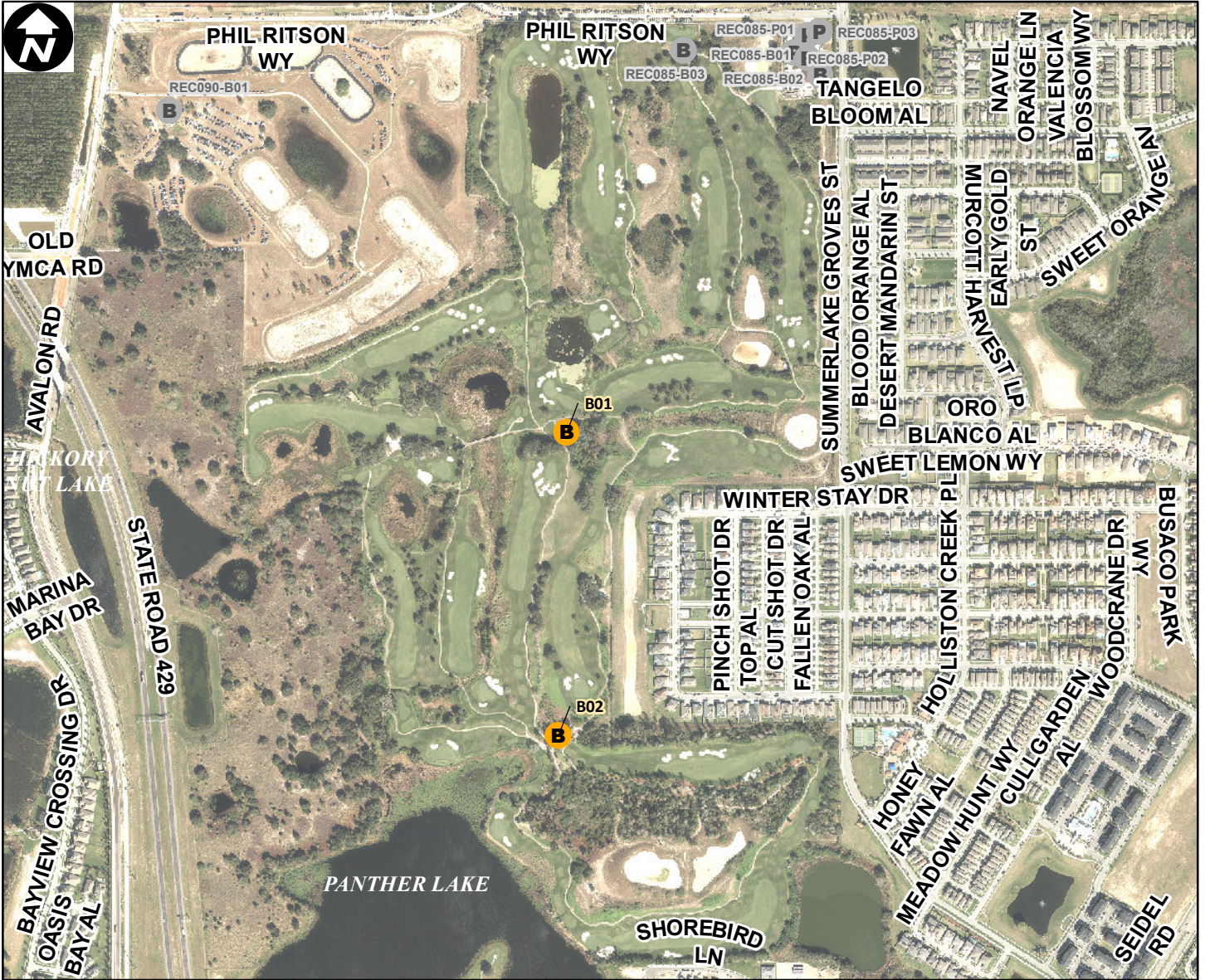
**Orlando Parking**

- B** Not Leasehold (5)
- P** Not Leasehold (4)
- B** Leasehold (0)
- P** Leasehold (0)



0 0.1 0.2 0.3 0.4 0.5 0.6 0.7 0.8 0.9 Miles

Orlando City Limits



Site Type: **Recreational**

Address: **16100 PHIL RITSON WY**

Parcel ID: **32232700000010**

Site Latitude: **28° 26.013' N**

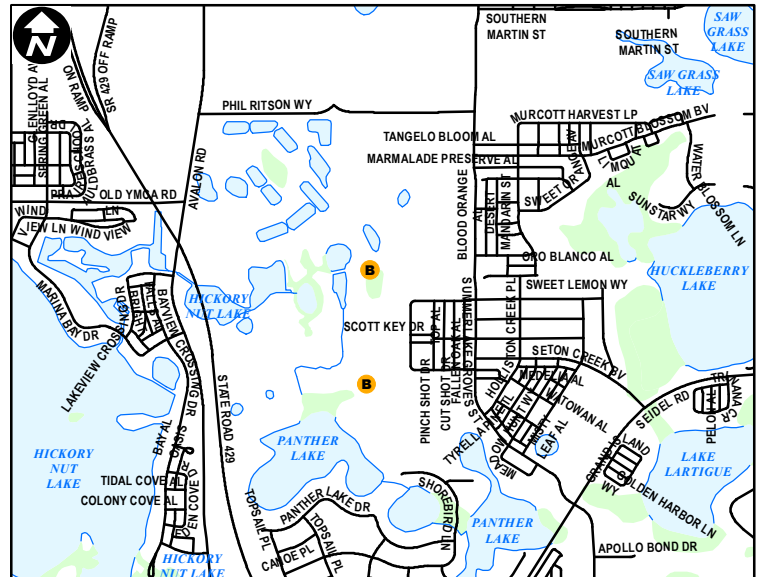
Site Longitude: **81° 37.671' W**

**Orlando Buildings**

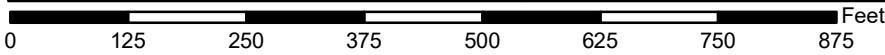
- B Not Leasehold (2)
- B Leasehold (0)

**Orlando Parking**

- P Not Leasehold (0)
- P Leasehold (0)







Site Type: **Recreational**

Address: **16100 PHIL RITSON WY**

Parcel ID: **32232700000010**

Site Latitude: **28° 26.440' N**

Site Longitude: **81° 37.556' W**

**Orlando Buildings**

**Orlando Parking**



Not Leasehold (3)




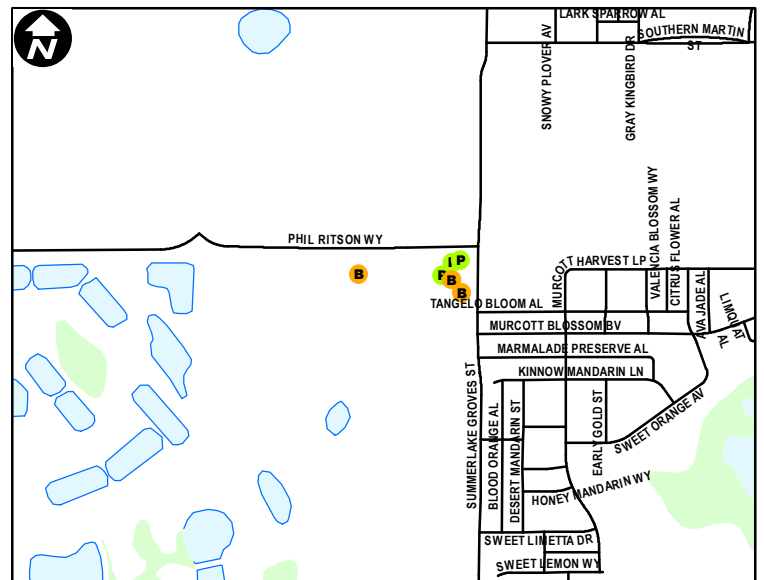
Not Leasehold (3)

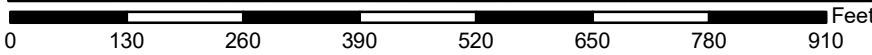
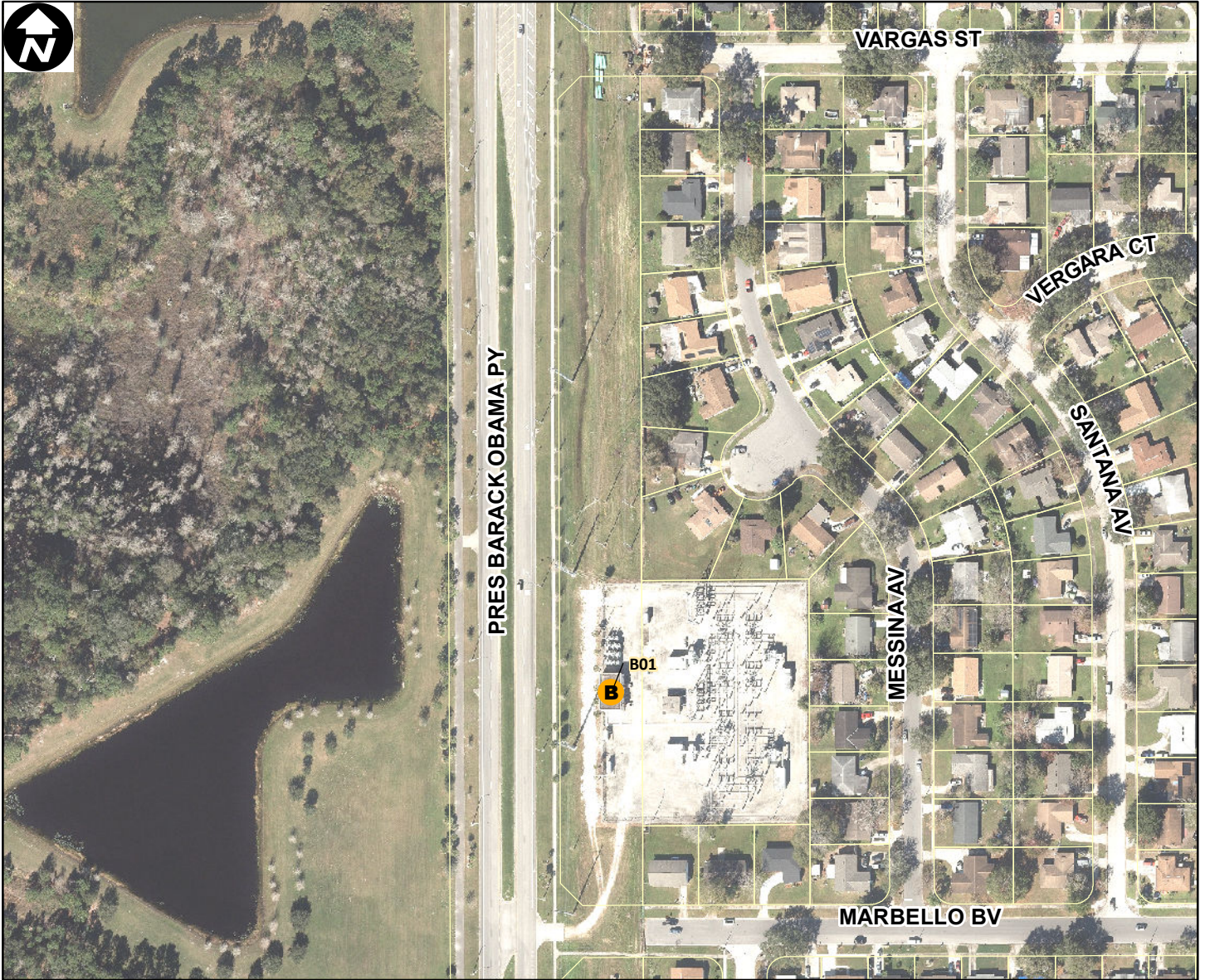


Leasehold (0)



Leasehold (0)





Site Type: **Recreational**

Address: **METROWEST BOULEVARD (5326)**

Parcel ID: **062329226500002**


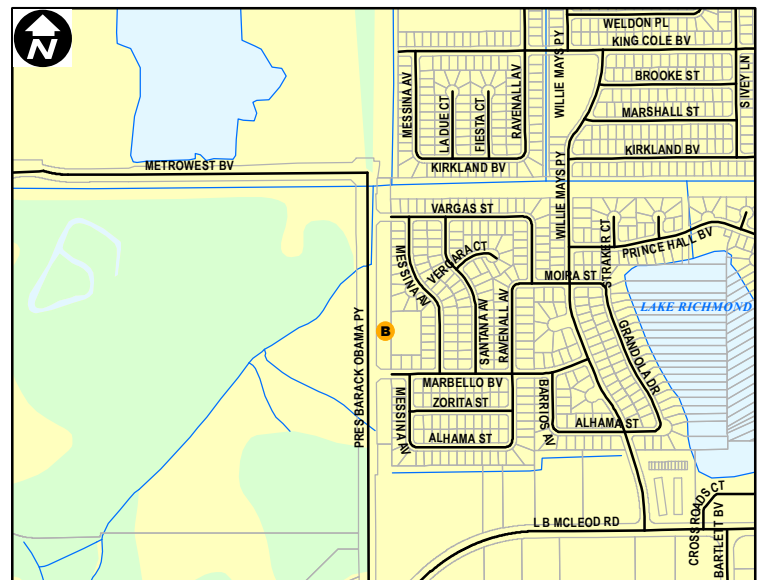
Site Latitude: **28° 30.809' N**

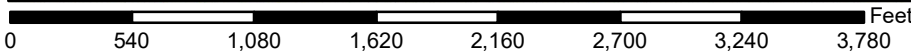
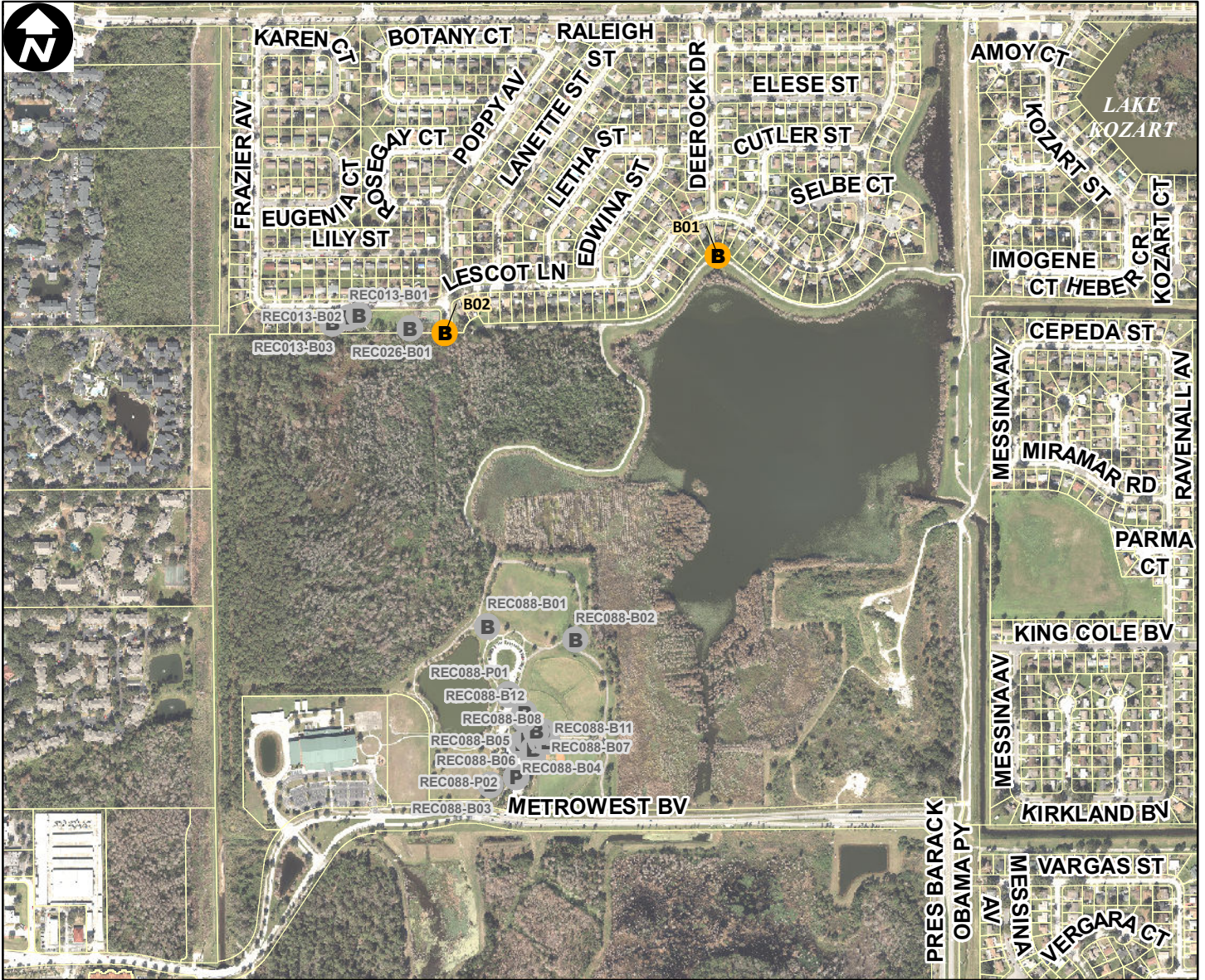
Site Longitude: **81° 26.536' W**

**Orlando Buildings**

**Orlando Parking**

- B Not Leasehold (1)
- P Not Leasehold (0)
- B Leasehold (0)
- P Leasehold (0)





Site Type: **Recreational**

Address: **METROWEST BLVD (5165)**

Parcel ID: **062329226500001**

Site Latitude: **28° 31.236' N**

Site Longitude: **81° 26.860' W**

**Orlando Buildings**

**Orlando Parking**



Not Leasehold (2)




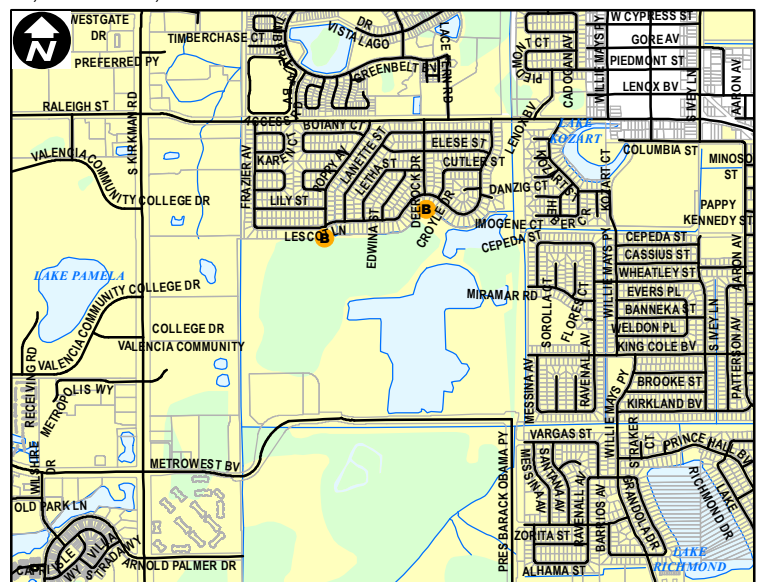
Not Leasehold (0)

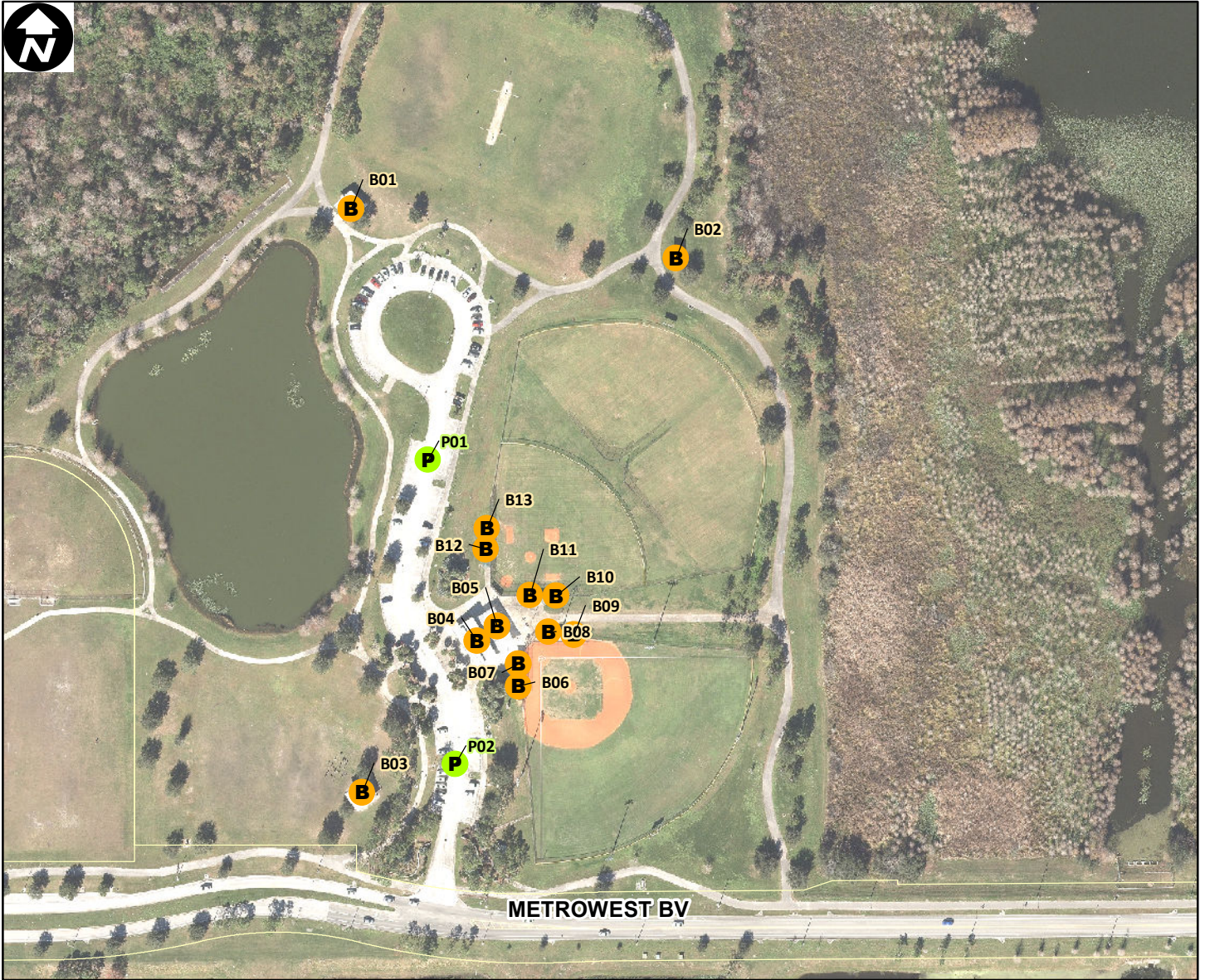


Leasehold (0)



Leasehold (0)





Site Type: **Recreational**

Address: **METROWEST BLVD (5165)**

Parcel ID: **062329226500001**

Site Latitude: **28° 31.063' N**

Site Longitude: **81° 26.945' W**

**Orlando Buildings**

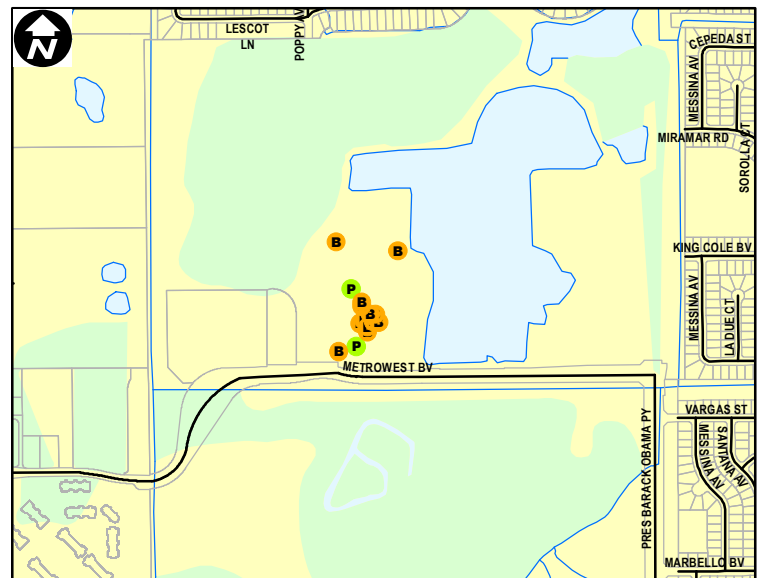
**Orlando Parking**


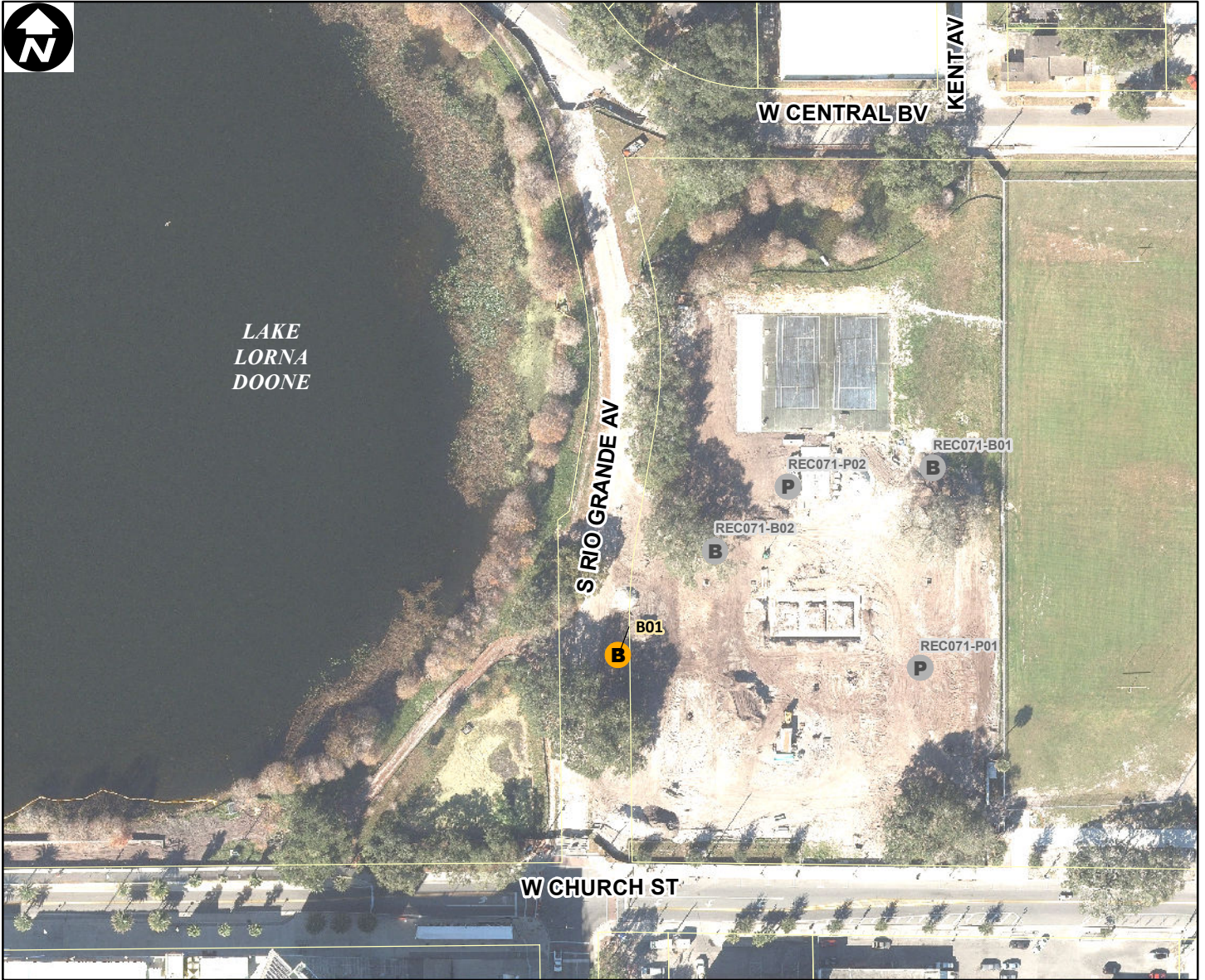
**B** Not Leasehold (13)

**P** Not Leasehold (2)

**B** Leasehold (0)

**P** Leasehold (0)





Site Type: **Recreational**

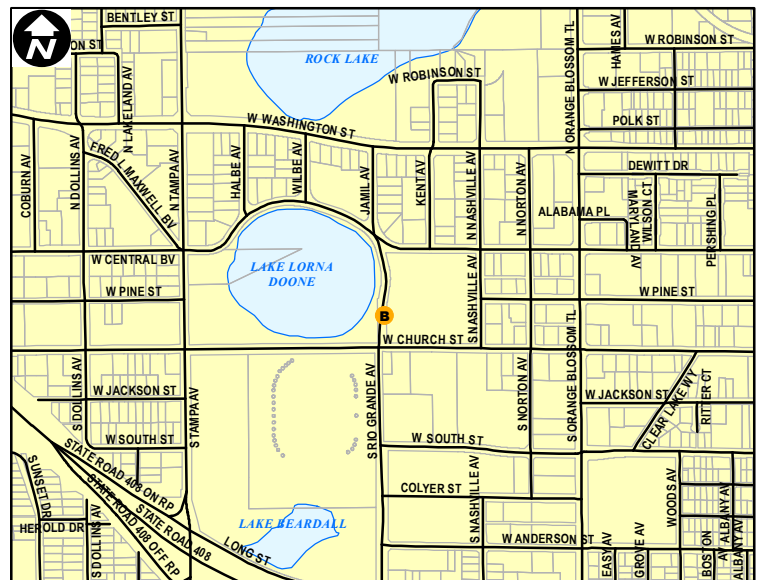
Address: **1403 W CHURCH ST**

Parcel ID: **Platted ROW**

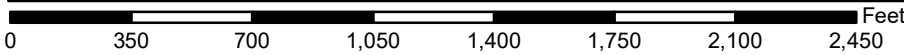
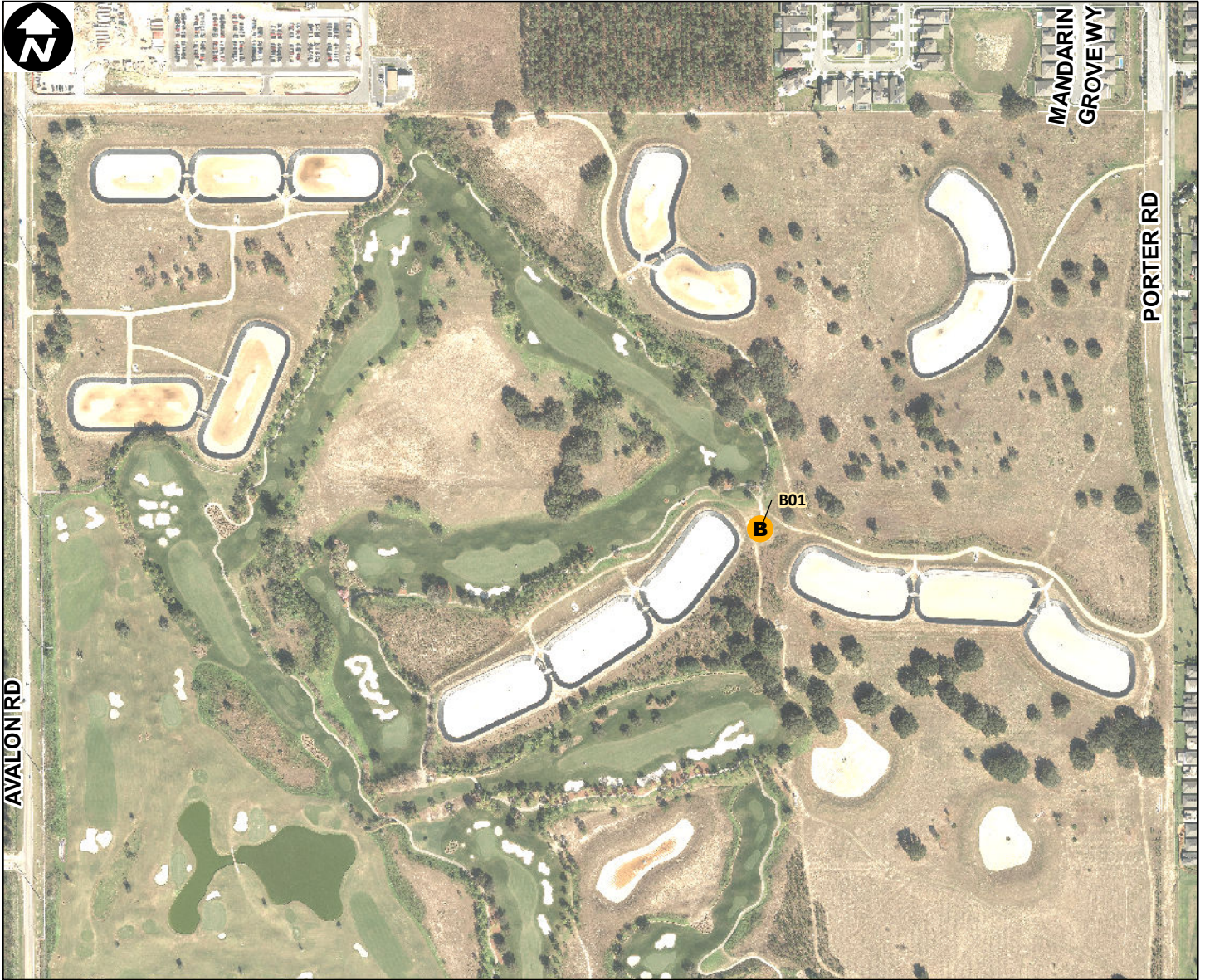
Site Latitude: **28° 32.467' N**

Site Longitude: **81° 24.081' W**

- | Orlando Buildings        |                   | Orlando Parking         |                   |
|--------------------------|-------------------|-------------------------|-------------------|
| <b>B</b> (Yellow circle) | Not Leasehold (1) | <b>P</b> (Green circle) | Not Leasehold (0) |
| <b>B</b> (Red circle)    | Leasehold (0)     | <b>P</b> (Red circle)   | Leasehold (0)     |







Site Type: **Recreational**

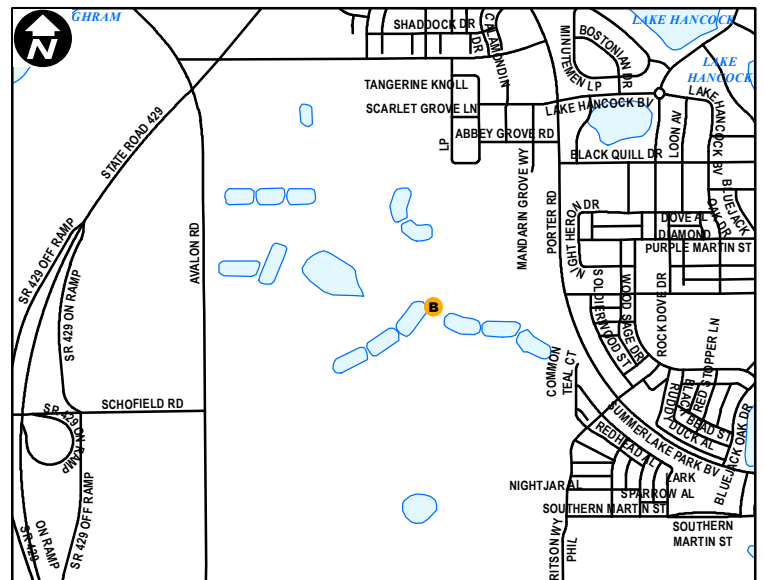
Address: **16301 PHIL RITSON WY**

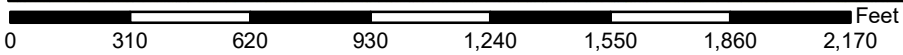
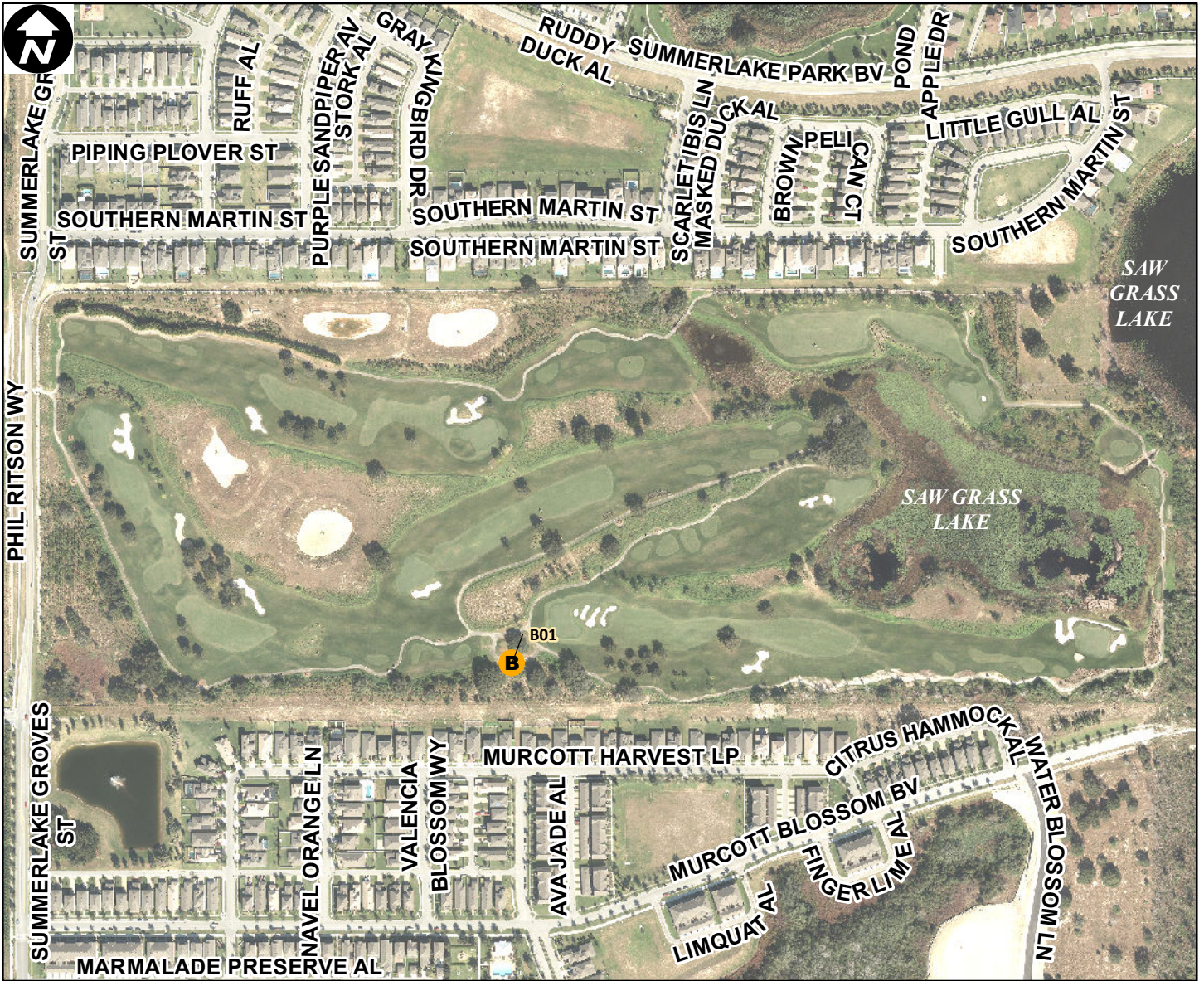
Parcel ID: **292327000000030**

Site Latitude: **28° 27.155' N**

Site Longitude: **81° 37.800' W**

- | Orlando Buildings          | Orlando Parking            |
|----------------------------|----------------------------|
| <b>B</b> Not Leasehold (1) | <b>P</b> Not Leasehold (0) |
| <b>B</b> Leasehold (0)     | <b>P</b> Leasehold (0)     |





Site Type: **Recreational**

Address: **16100 PHIL RITSON WY**

Parcel ID: **32232700000010**

Site Latitude: **28° 26.612' N**

Site Longitude: **81° 37.100' W**

**Orlando Buildings**

**Orlando Parking**



Not Leasehold (1)




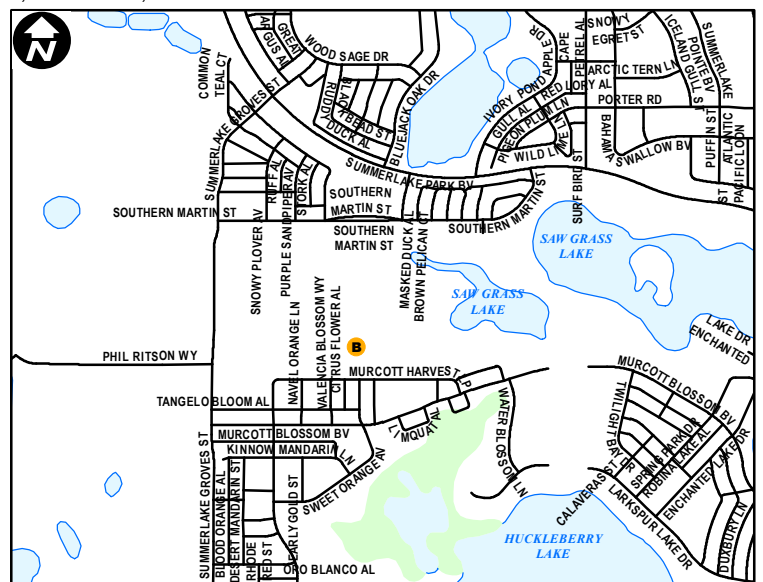
Not Leasehold (0)



Leasehold (0)



Leasehold (0)







Site Type: **Recreational**

Address: **LAKE BALDWIN LN**

Parcel ID: **162230051000349**

Site Latitude: **28° 34.172' N**

Site Longitude: **81° 19.515' W**

**Orlando Buildings**

**Orlando Parking**



Not Leasehold (2)



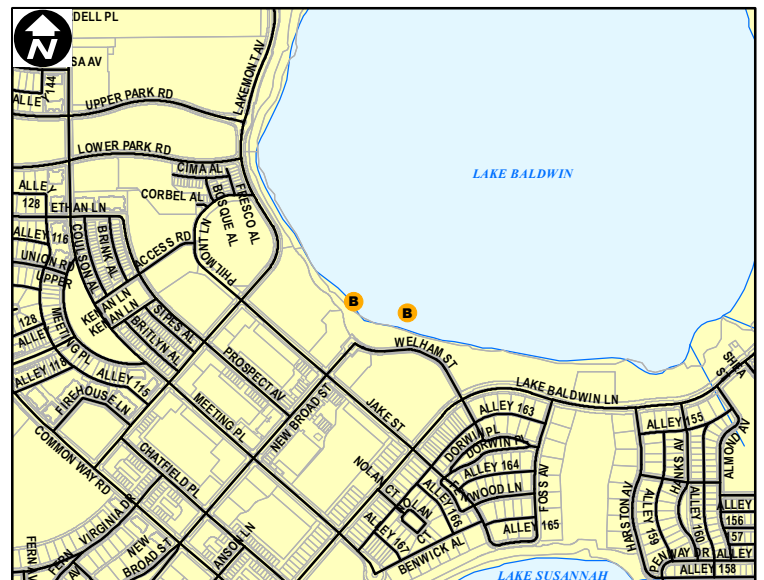
Not Leasehold (0)

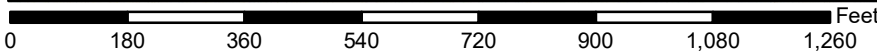


Leasehold (0)



Leasehold (0)





Site Type: **Recreational**

Address: **HIAWASSEE RD (3401 S)**

Parcel ID: **112328870300010**

Site Latitude: **28° 30.630' N**

Site Longitude: **81° 28.985' W**

**Orlando Buildings**

**Orlando Parking**



Not Leasehold (4)




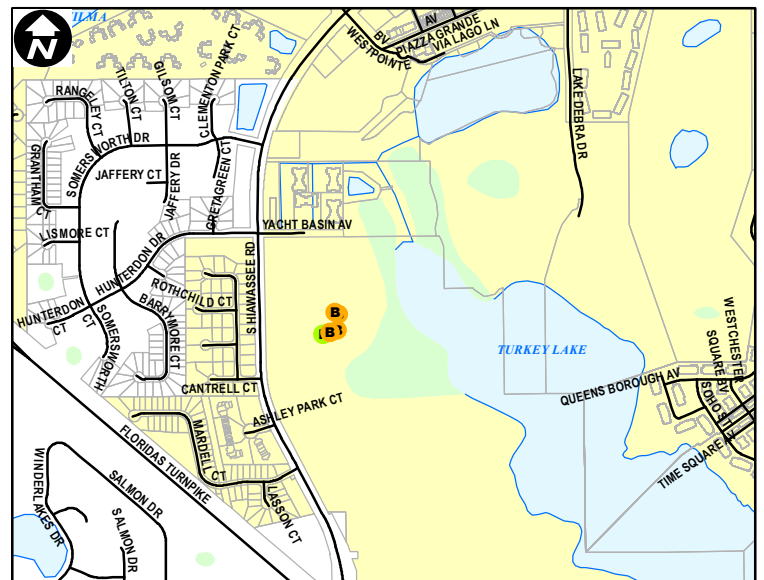
Not Leasehold (1)



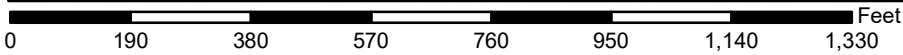
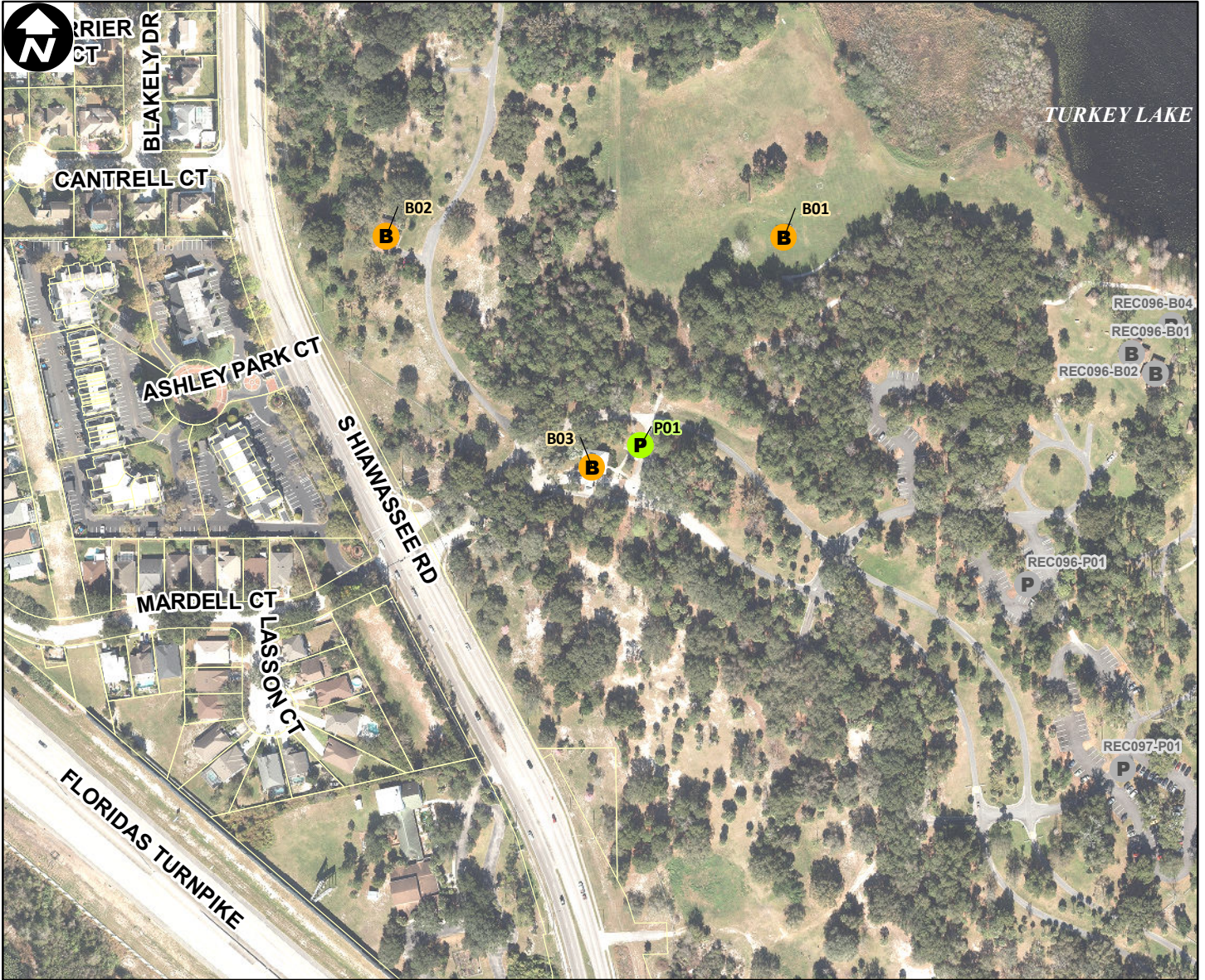
Leasehold (0)



Leasehold (0)



Orlando City Limits



Site Type: **Recreational**

Address: **HIWASSEE RD (3401 S)**

Parcel ID: **112328870300010**

Site Latitude: **28° 30.437' N**


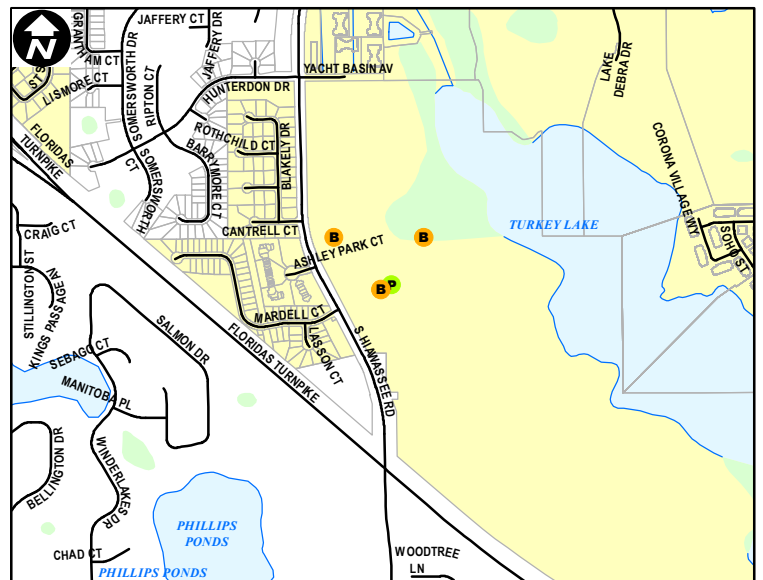
Site Longitude: **81° 29.010' W**


**Orlando Buildings**

**Orlando Parking**

**B** Not Leasehold (3)      **P** Not Leasehold (1)

**B** Leasehold (0)          **P** Leasehold (0)





Site Type: **Recreational**

Address: **HIAWASSEE RD (3401 S)**

Parcel ID: **112328870300010**

Site Latitude: **28° 30.452' N**

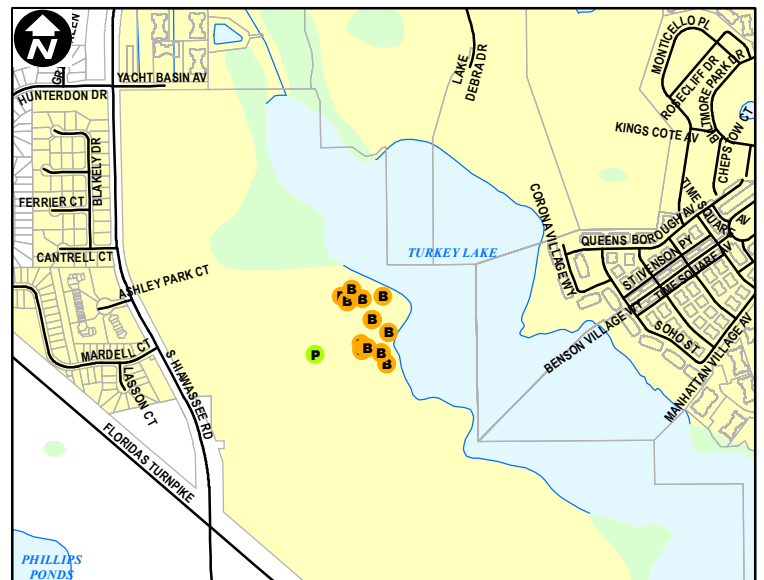
Site Longitude: **81° 28.794' W**

**Orlando Buildings**

**Orlando Parking**

**B** Not Leasehold (13)    **P** Not Leasehold (1)

**B** Leasehold (0)        **P** Leasehold (0)





0 130 260 390 520 650 780 910 Feet

Site Type: **Recreational**

Address: **HIAWASSEE RD (3401 S)**

Parcel ID: **112328870300010**

Site Latitude: **28° 30.341' N**

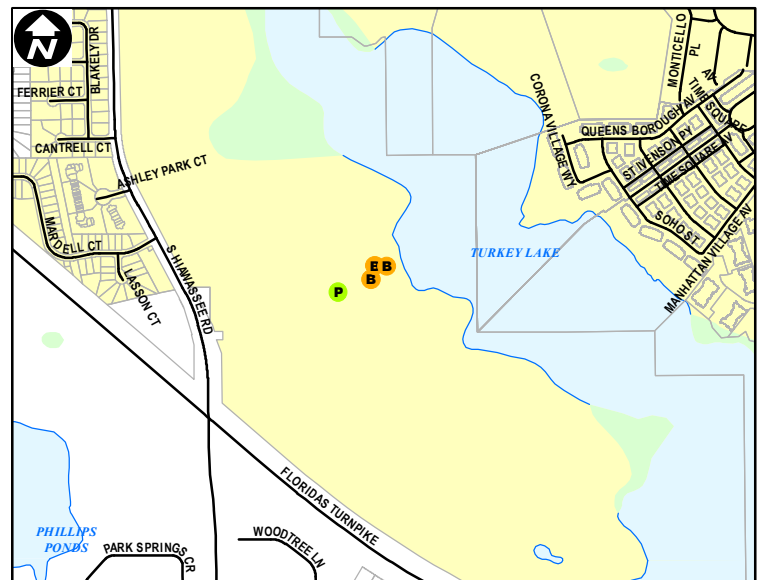
Site Longitude: **81° 28.822' W**

**Orlando Buildings**

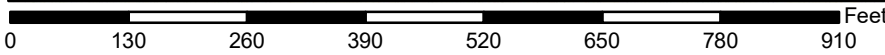
**Orlando Parking**

**B** Not Leasehold (3)    **P** Not Leasehold (1)

**B** Leasehold (0)        **P** Leasehold (0)



0 0.1 0.2 0.3 0.4 0.5 Miles



Site Type: **Recreational**

Address: **HIAWASSEE RD (3401 S)**

Parcel ID: **112328870300010**

Site Latitude: **28° 30.304' N**


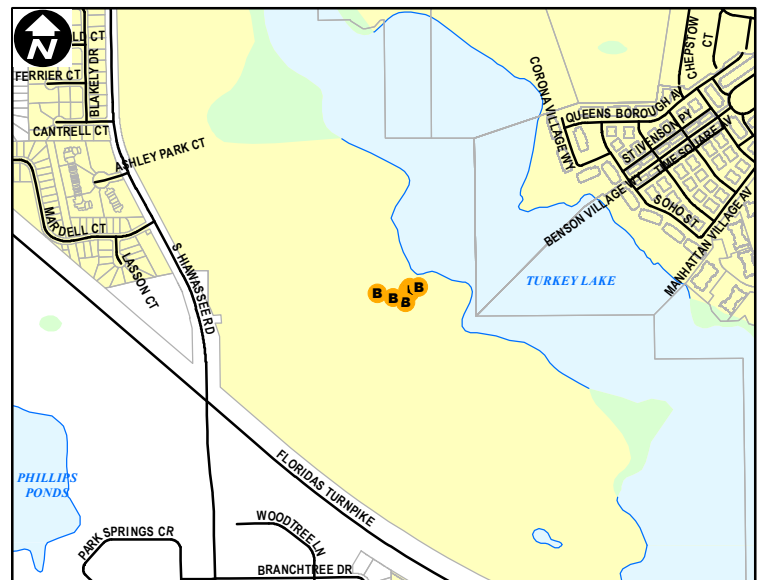
Site Longitude: **81° 28.775' W**


**Orlando Buildings**

**Orlando Parking**

**B** Not Leasehold (8)      **P** Not Leasehold (0)

**B** Leasehold (0)      **P** Leasehold (0)





Site Type: **Recreational**

Address: **HIAWASSEE RD (3401 S)**

Parcel ID: **112328870300010**

Site Latitude: **28° 30.253' N**

Site Longitude: **81° 28.725' W**

**Orlando Buildings**

**Orlando Parking**



Not Leasehold (8)




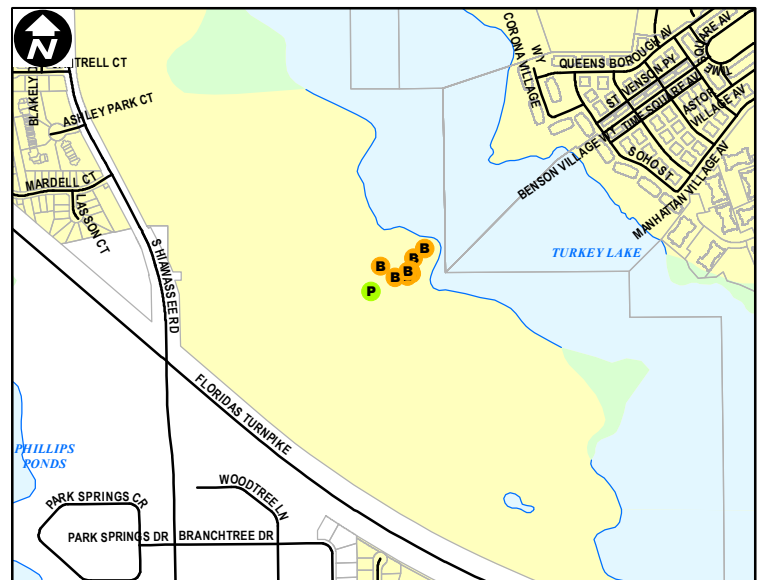
Not Leasehold (1)



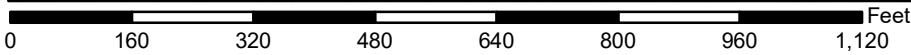
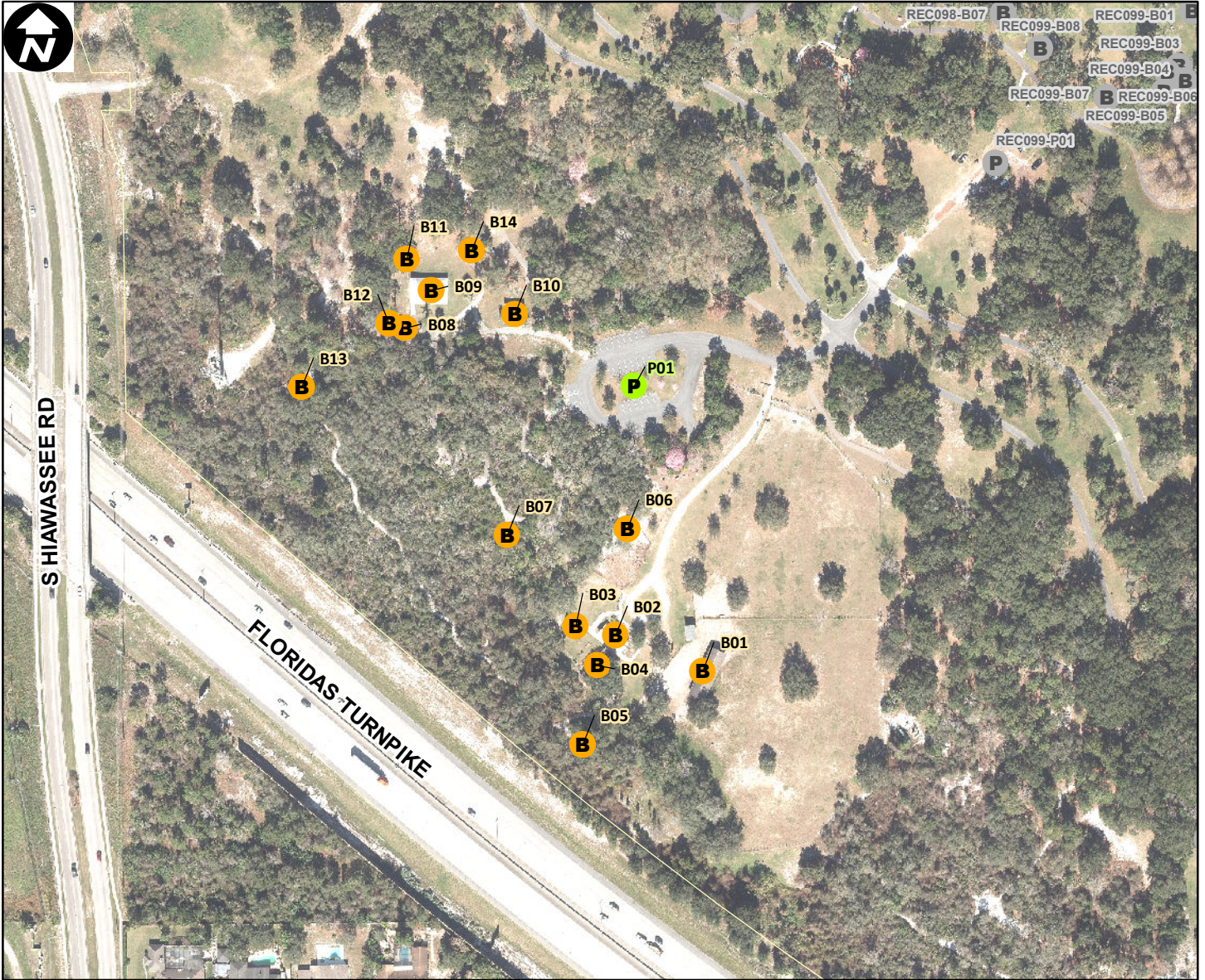
Leasehold (0)



Leasehold (0)



Orlando City Limits



Site Type: **Recreational**

Address: **HIWASSEE RD (3401 S)**

Parcel ID: **112328870300010**

Site Latitude: **28° 30.184' N**

Site Longitude: **81° 28.878' W**

**Orlando Buildings**

**Orlando Parking**



Not Leasehold (14)




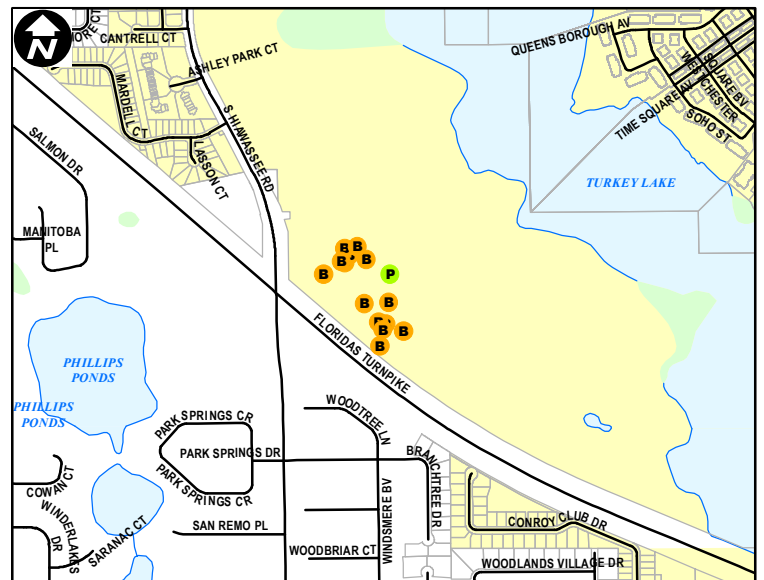
Not Leasehold (1)



Leasehold (0)

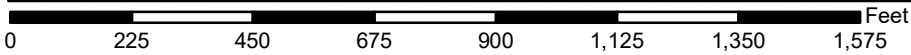


Leasehold (0)



Orlando City Limits





Site Type: **Recreational**

Address: **HIWASSEE RD (3401 S)**

Parcel ID: **112328870300010**

Site Latitude: **28° 30.139' N**

Site Longitude: **81° 28.613' W**

**Orlando Buildings**

**Orlando Parking**



Not Leasehold (6)




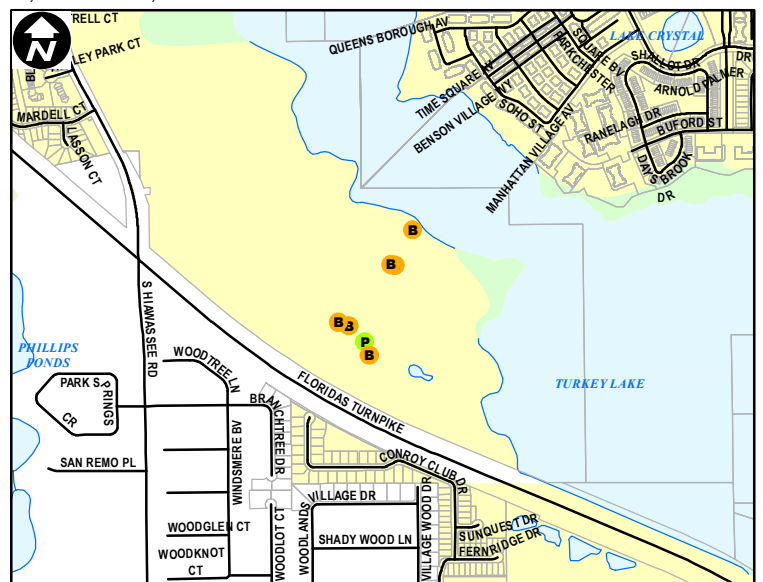
Not Leasehold (1)



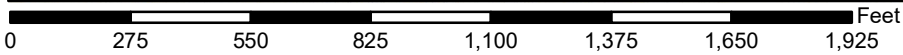
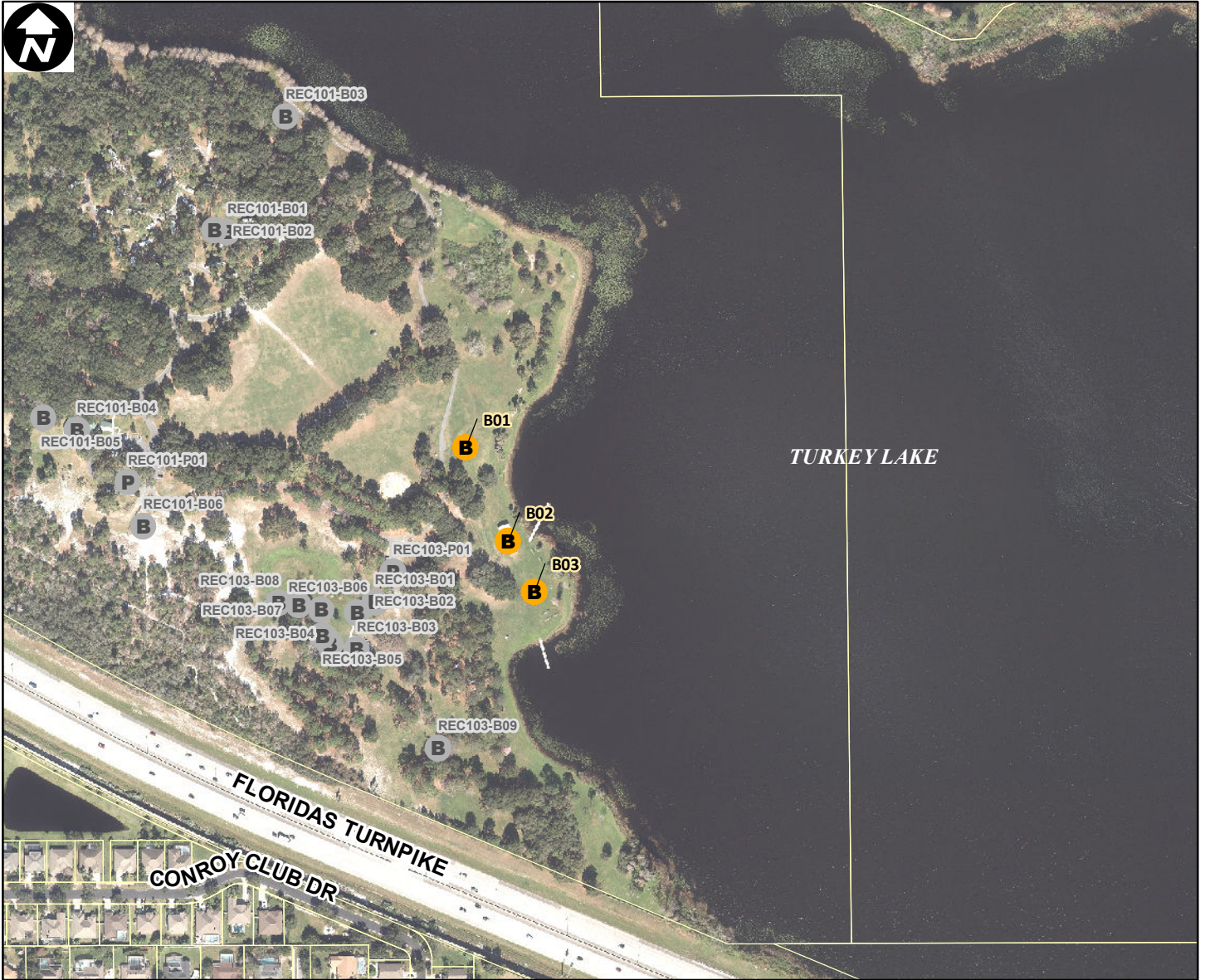
Leasehold (0)



Leasehold (0)



Orlando City Limits



Site Type: **Recreational**

Address: **HIAWASSEE RD (3401 S)**

Parcel ID: **112328870300010**

Site Latitude: **28° 30.060' N**

Site Longitude: **81° 28.369' W**

**Orlando Buildings**

**Orlando Parking**



Not Leasehold (3)




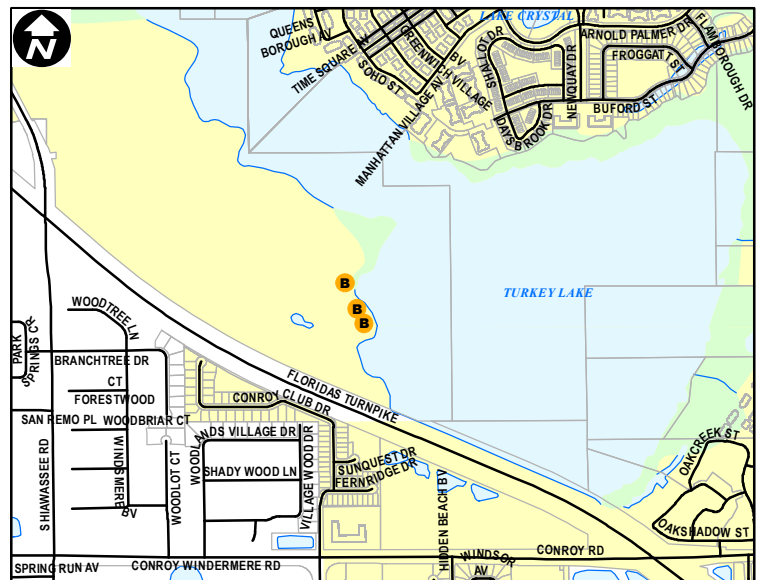
Not Leasehold (0)

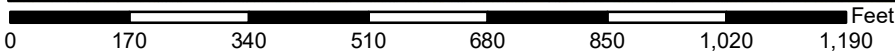


Leasehold (0)



Leasehold (0)





Site Type: **Recreational**

Address: **HIWASSEE RD (3401 S)**

Parcel ID: **112328870300010**

Site Latitude: **28° 29.961' N**


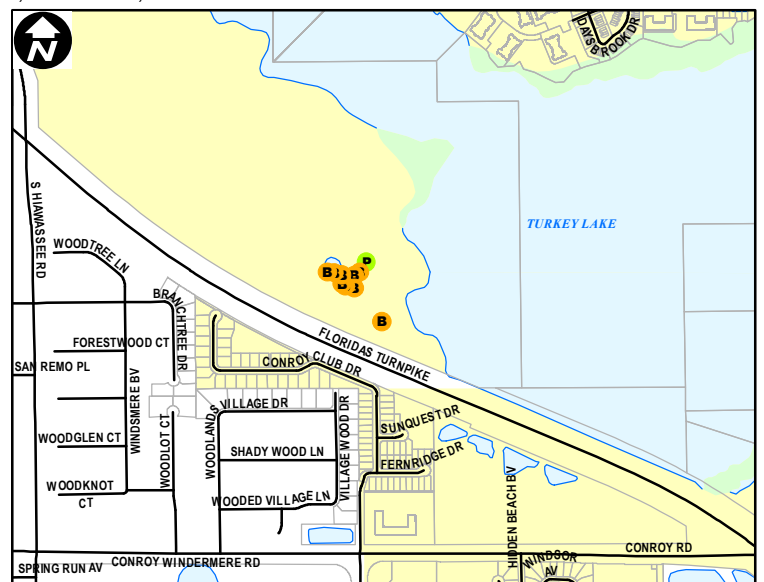
Site Longitude: **81° 28.496' W**

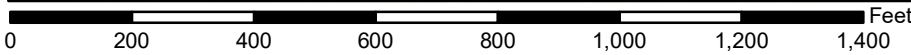
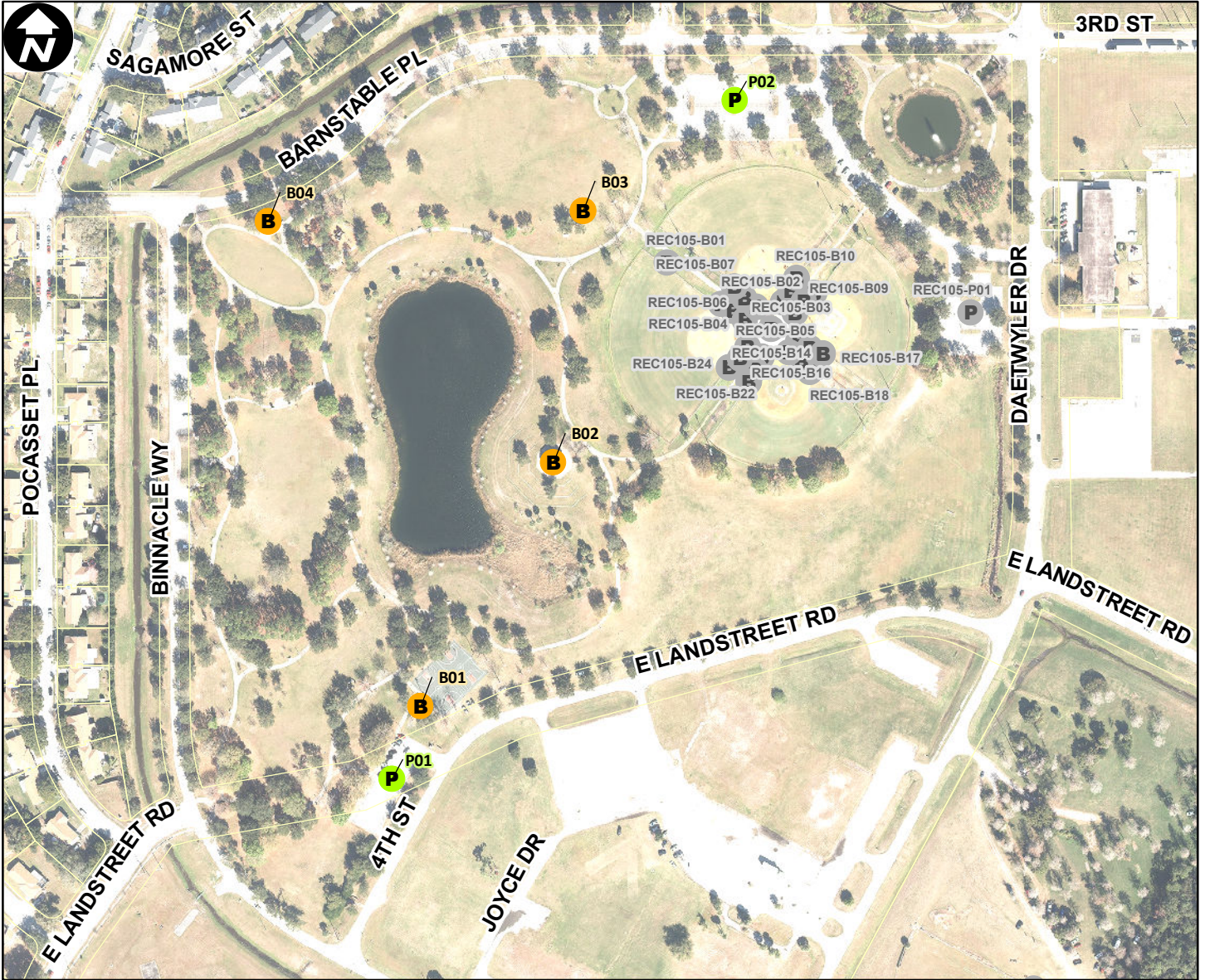
**Orlando Buildings**

**Orlando Parking**

**B** Not Leasehold (9)      **P** Not Leasehold (1)

**B** Leasehold (0)      **P** Leasehold (0)





Site Type: **Recreational**

Address: **3526 BARNSTABLE PL**

Parcel ID: **322330823500020**


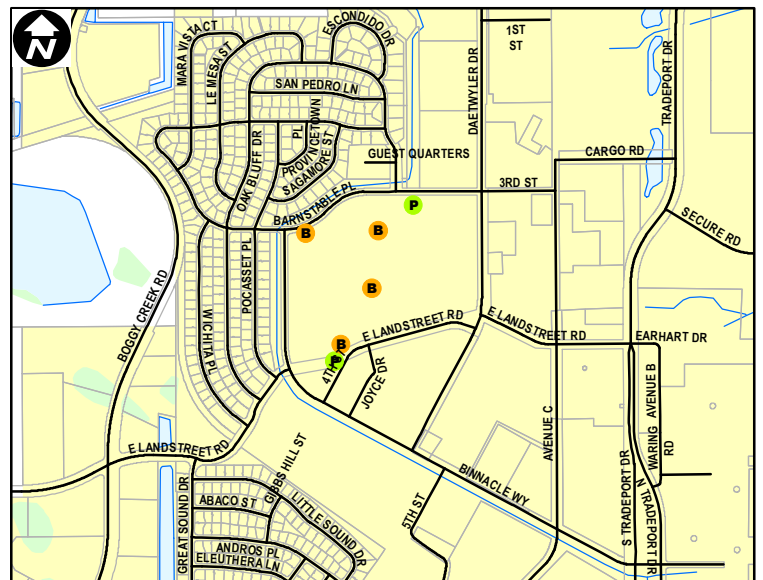
Site Latitude: **28° 26.480' N**


Site Longitude: **81° 20.515' W**

**Orlando Buildings**

**Orlando Parking**

- B Not Leasehold (4)
- P Not Leasehold (2)
- B Leasehold (0)
- P Leasehold (0)





Site Type: **Recreational**

Address: **3526 BARNSTABLE PL**

Parcel ID: **322330823500020**

Site Latitude: **28° 26.504' N**

Site Longitude: **81° 20.405' W**

**Orlando Buildings**

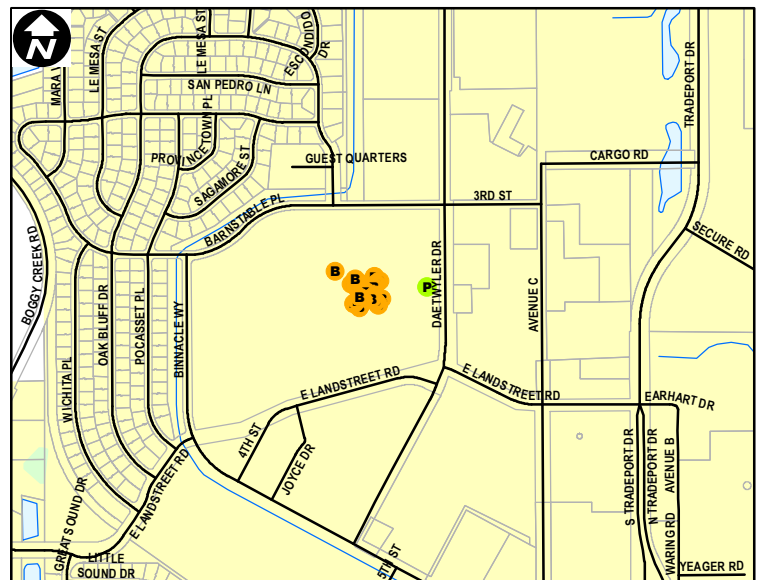
**Orlando Parking**

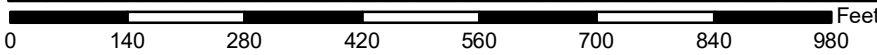
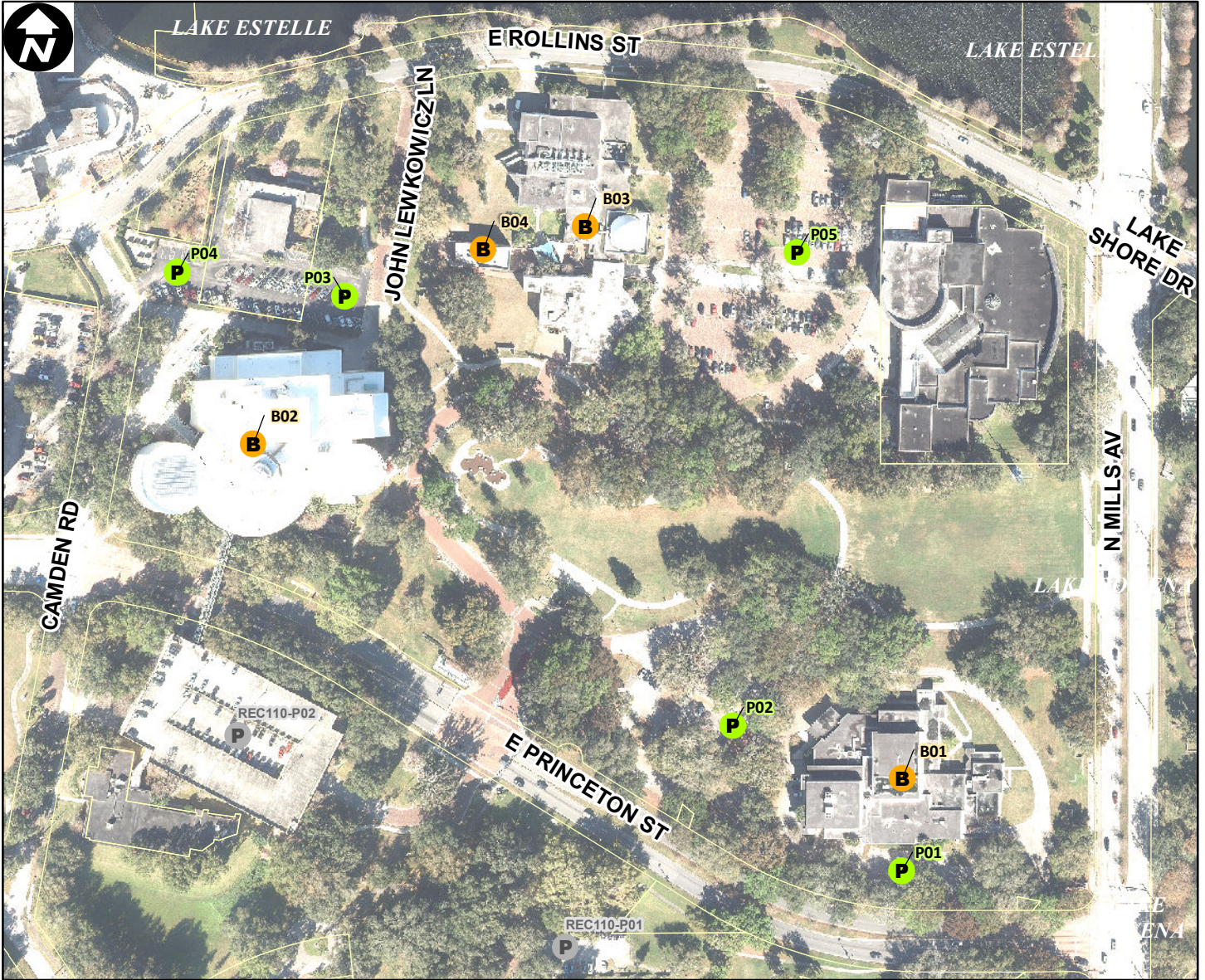
**B** Not Leasehold (26)

**P** Not Leasehold (1)

**B** Leasehold (0)

**P** Leasehold (0)





Site Type: **Recreational**

Address: **PRINCETON ST (777 E)**

Parcel ID: **13222951320001**

Site Latitude: **28° 34.330' N**

Site Longitude: **81° 21.994' W**

**Orlando Buildings**

**Orlando Parking**



Not Leasehold (4)




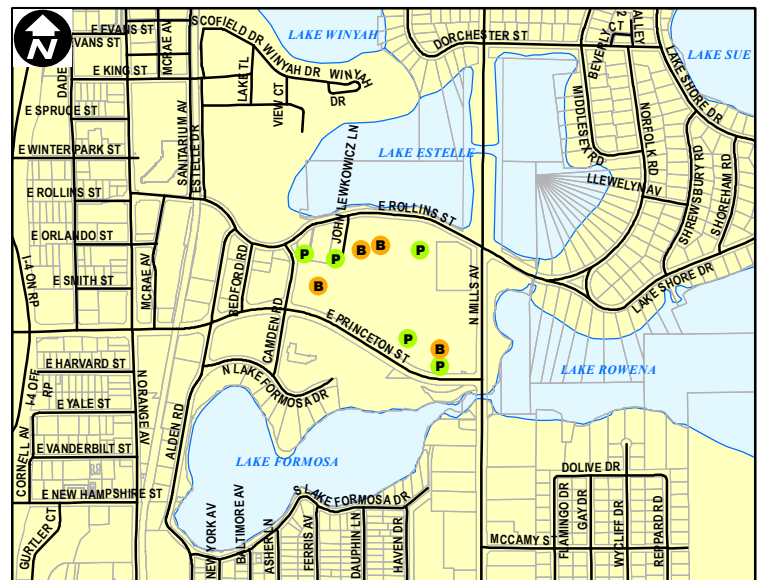
Not Leasehold (5)

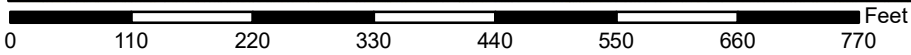
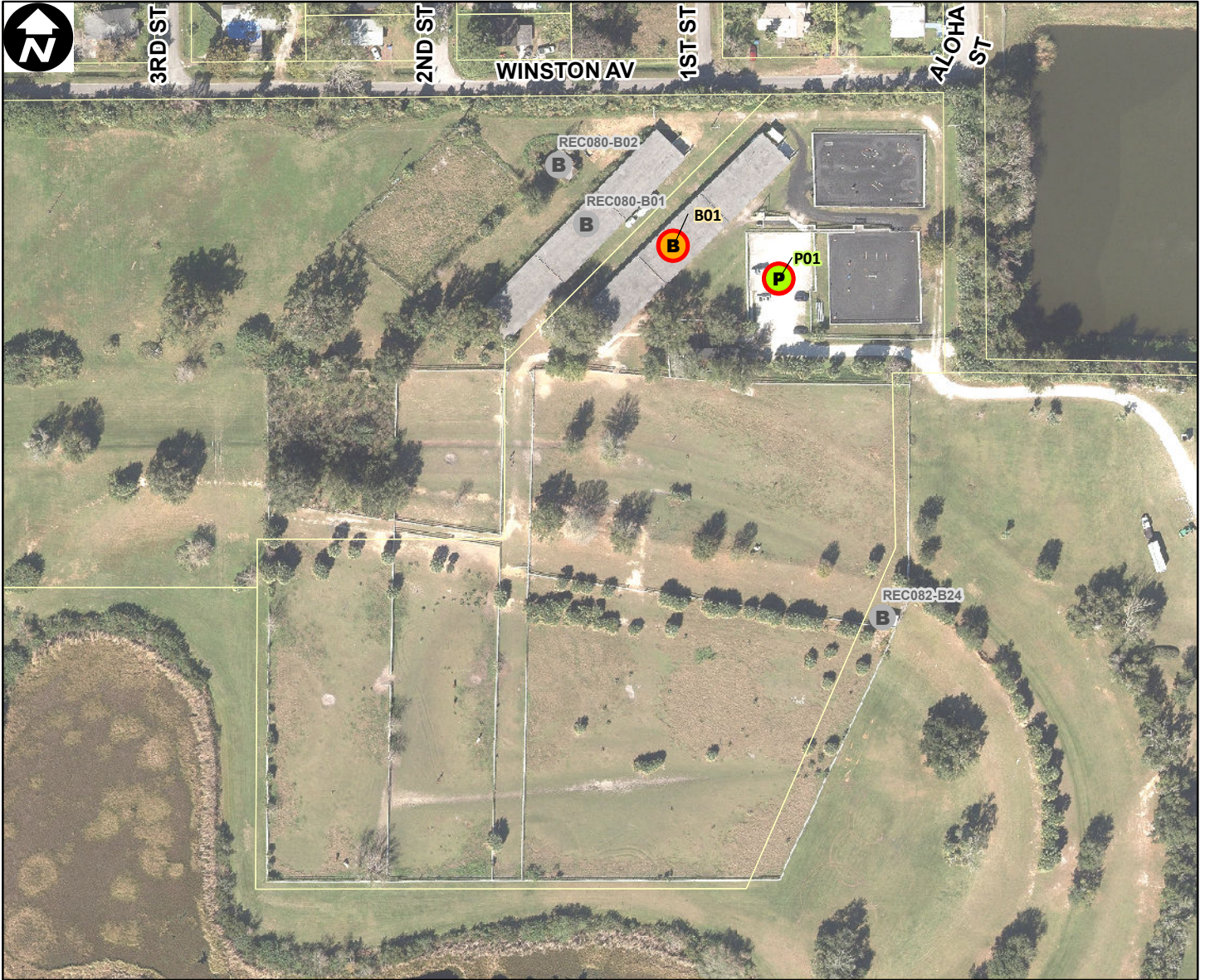


Leasehold (0)



Leasehold (0)





Site Type: **Recreational**


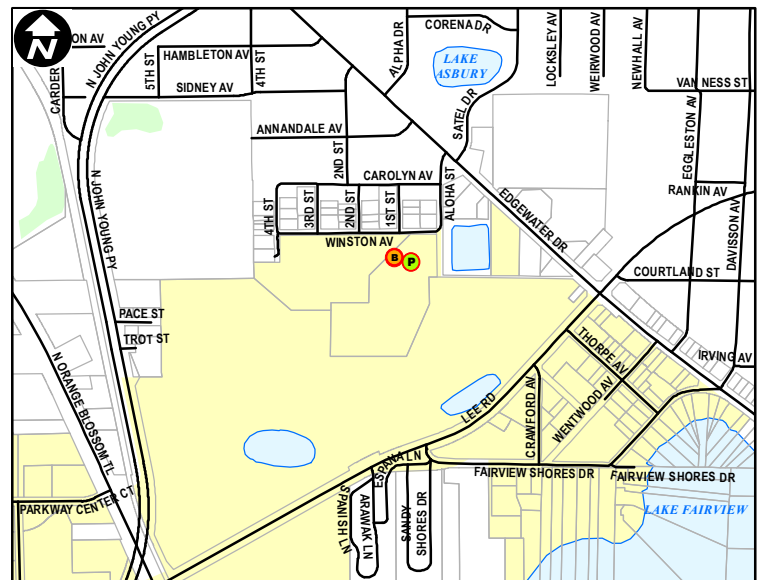
Address: **1905 LEE RD**

Parcel ID: **042229875310013**

Site Latitude: **28° 36.209' N**

Site Longitude: **81° 24.705' W**

- | Orlando Buildings          | Orlando Parking            |
|----------------------------|----------------------------|
| <b>B</b> Not Leasehold (0) | <b>P</b> Not Leasehold (0) |
| <b>B</b> Leasehold (1)     | <b>P</b> Leasehold (1)     |





0 40 80 120 160 200 240 280 Feet

Site Type: **Recreational**

Address: **5625 HICKEY DR**

Parcel ID: **302309634601000**

Site Latitude: **28° 30.137' N**

Site Longitude: **81° 18.766' W**

**Orlando Buildings**

**Orlando Parking**



Not Leasehold (1)



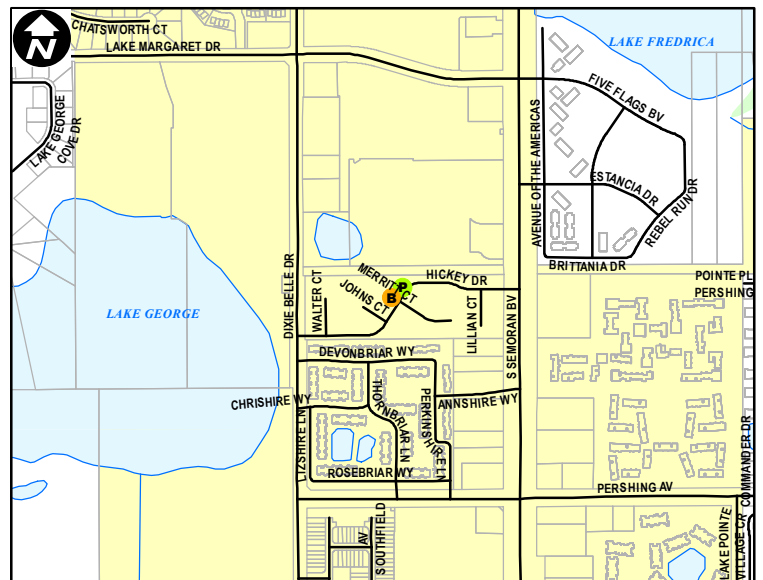
Not Leasehold (1)



Leasehold (0)



Leasehold (0)



0 0.1 0.2 0.3 0.4 Miles

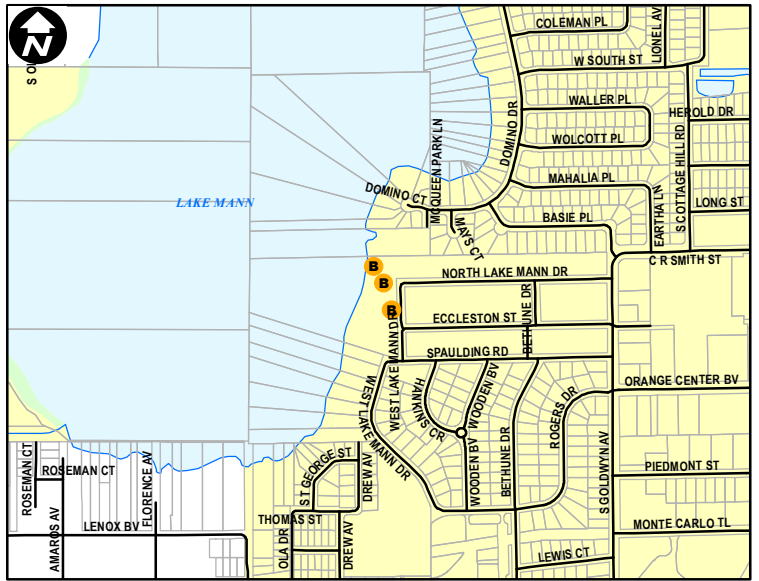




0 110 220 330 440 550 660 770 Feet

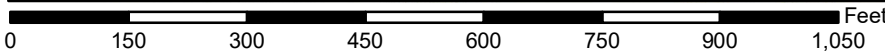
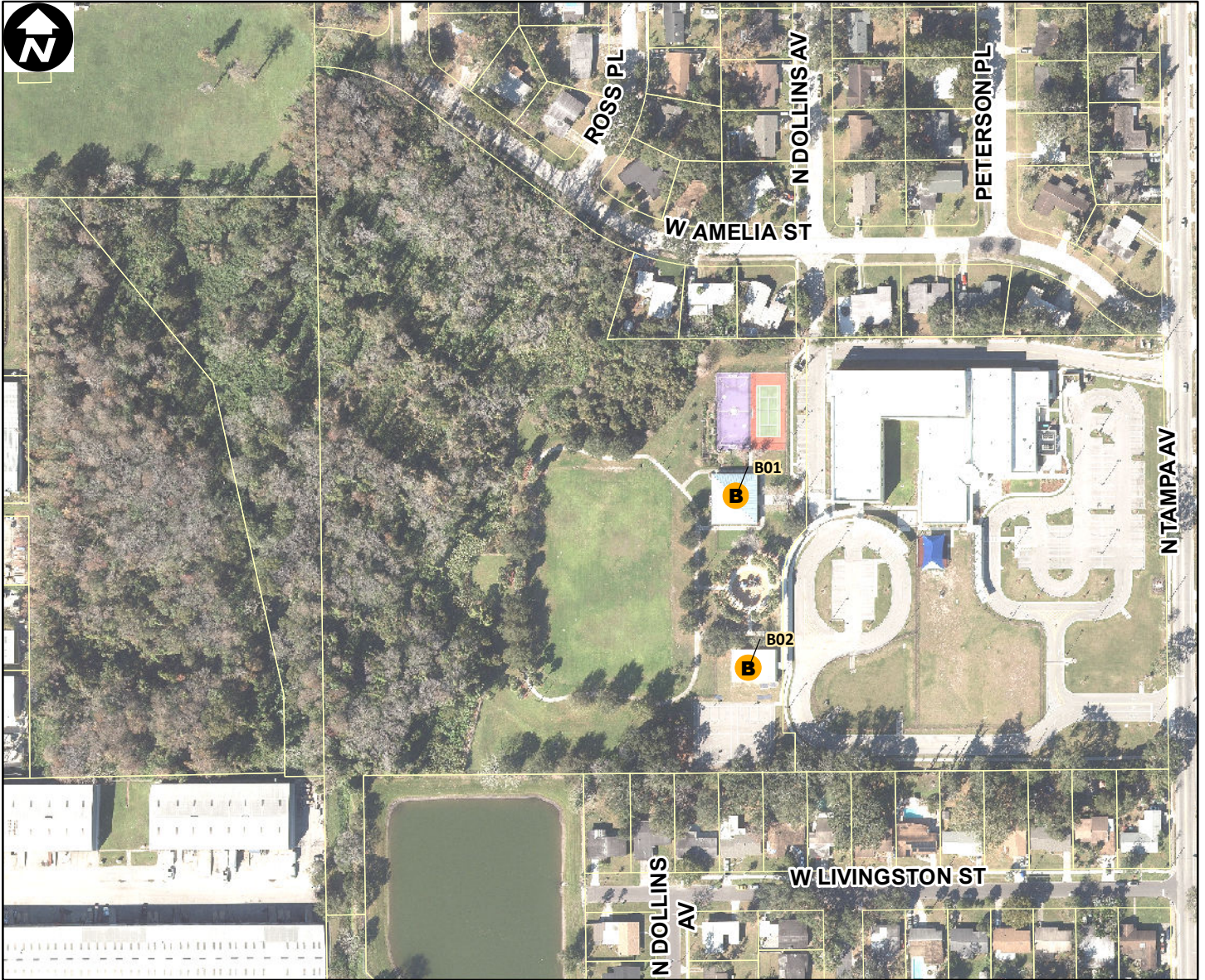
Site Type: **Recreational**  
 Address: **650 WEST LAKE MANN DR**  
 Parcel ID: **292233460101000**  
 Site Latitude: **28° 31.996' N**  
 Site Longitude: **81° 25.400' W**

- |                            |                            |
|----------------------------|----------------------------|
| <b>Orlando Buildings</b>   | <b>Orlando Parking</b>     |
| <b>B</b> Not Leasehold (3) | <b>P</b> Not Leasehold (0) |
| <b>B</b> Leasehold (0)     | <b>P</b> Leasehold (0)     |



0 0.1 0.2 0.3 0.4 0.5 Miles





Site Type: **Recreational**


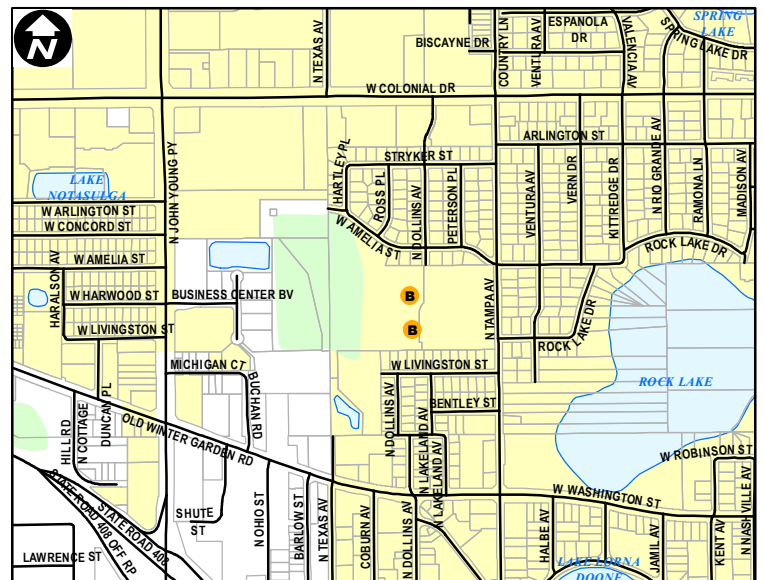
Address: **TAMPA AV (440 N)**

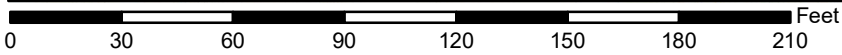

Parcel ID: **272229000000020**

Site Latitude: **28° 32.916' N**

Site Longitude: **81° 24.524' W**

- | Orlando Buildings          | Orlando Parking            |
|----------------------------|----------------------------|
| <b>B</b> Not Leasehold (2) | <b>P</b> Not Leasehold (0) |
| <b>B</b> Leasehold (0)     | <b>P</b> Leasehold (0)     |





Site Type: **Recreational**

Address: **124 PASADENA PL**

Parcel ID: **23222913000820**

Site Latitude: **28° 33.441' N**


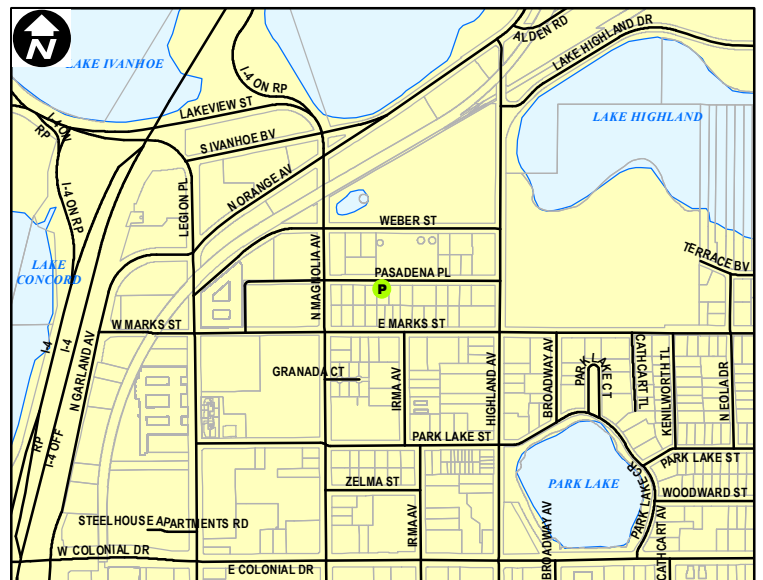
Site Longitude: **81° 22.551' W**

**Orlando Buildings**

**Orlando Parking**

**B** Not Leasehold (0)      **P** Not Leasehold (1)

**B** Leasehold (0)          **P** Leasehold (0)





Site Type: **Recreational**

Address: **899 COY DR**

Parcel ID: **192230262601011**

Site Latitude: **28° 33.531' N**

Site Longitude: **81° 20.907' W**

**Orlando Buildings**

**Orlando Parking**



Not Leasehold (1)



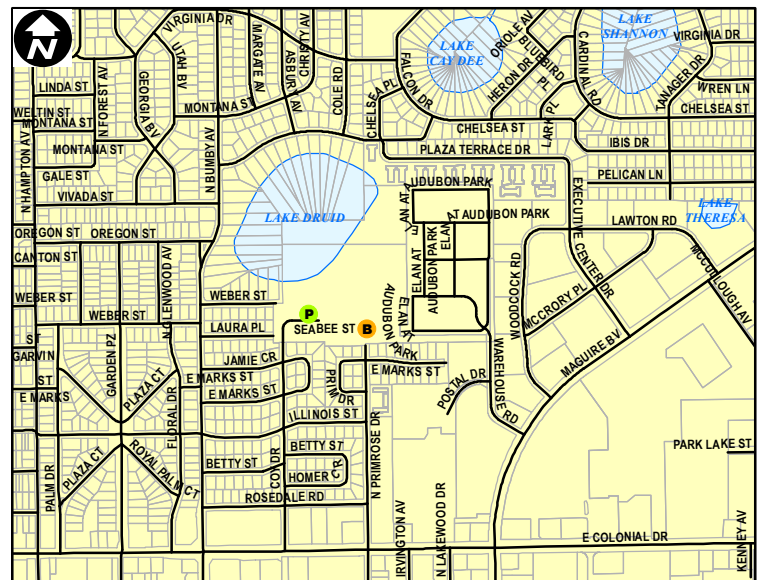
Not Leasehold (1)

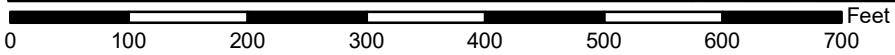


Leasehold (0)



Leasehold (0)





Site Type: **Recreational**

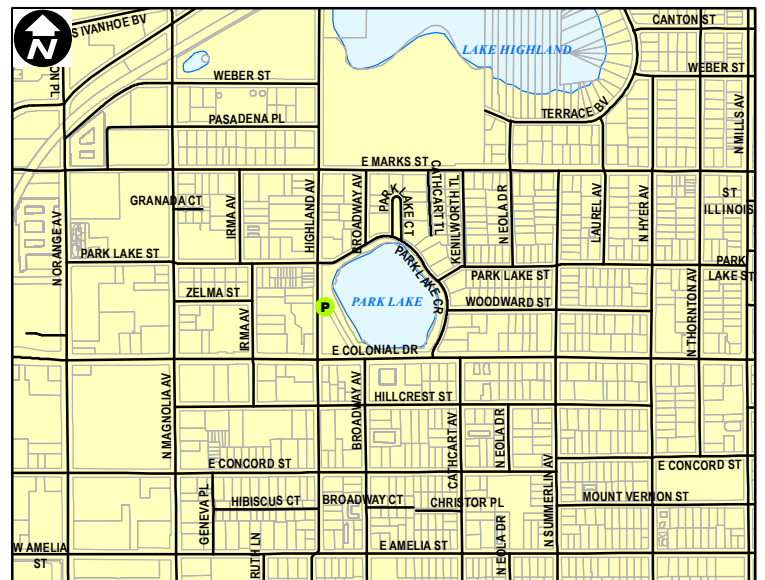
Address: **723 HIGHLAND AVE**

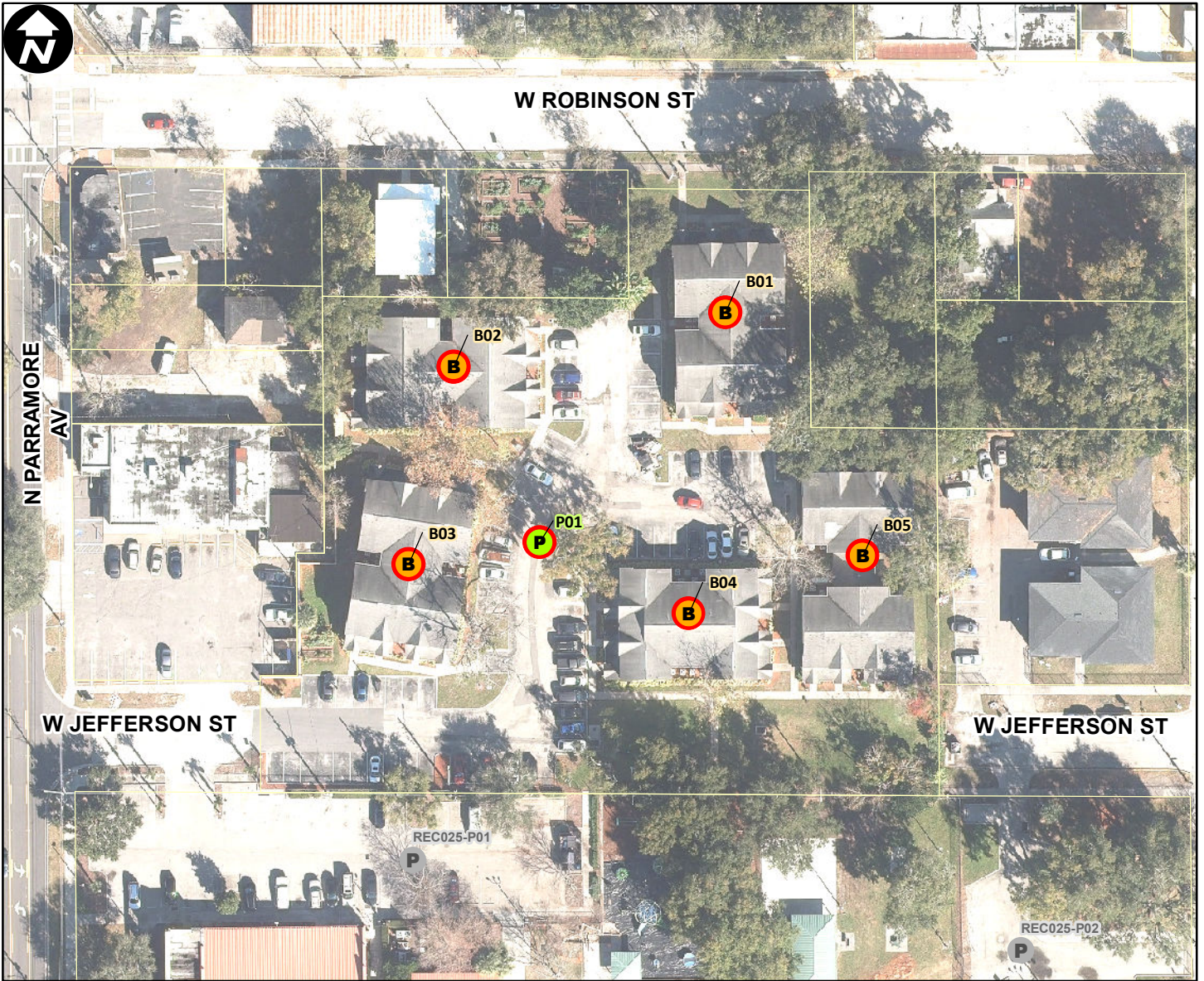
Parcel ID: **242229000000004**

Site Latitude: **28° 33.257' N**

Site Longitude: **81° 22.347' W**

- |                            |                            |
|----------------------------|----------------------------|
| <b>Orlando Buildings</b>   | <b>Orlando Parking</b>     |
| <b>B</b> Not Leasehold (0) | <b>P</b> Not Leasehold (1) |
| <b>B</b> Leasehold (0)     | <b>P</b> Leasehold (0)     |





0 50 100 150 200 250 300 350 Feet

Site Type: **Residential**

Address: **561 W JEFFERSON ST**

Parcel ID: **262229671500010**

Site Latitude: **28° 32.704' N**

Site Longitude: **81° 23.285' W**

**Orlando Buildings**

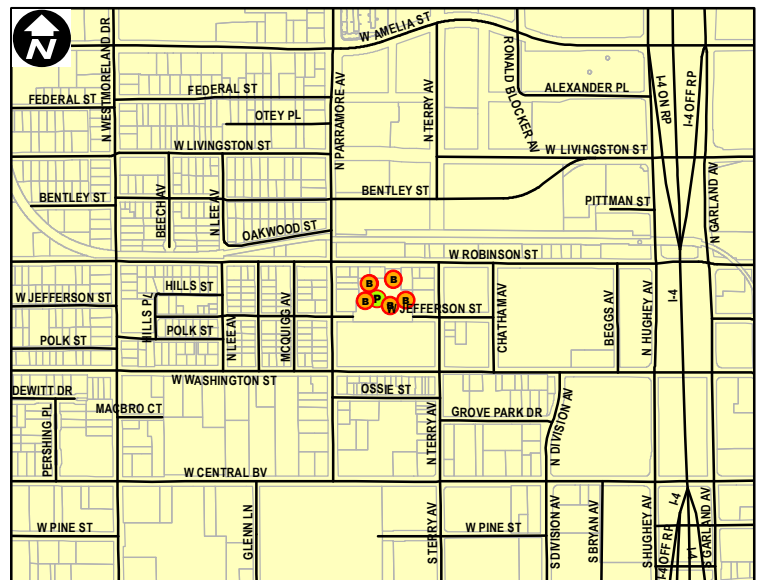
**B** Not Leasehold (0)

**B** Leasehold (5)

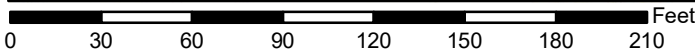
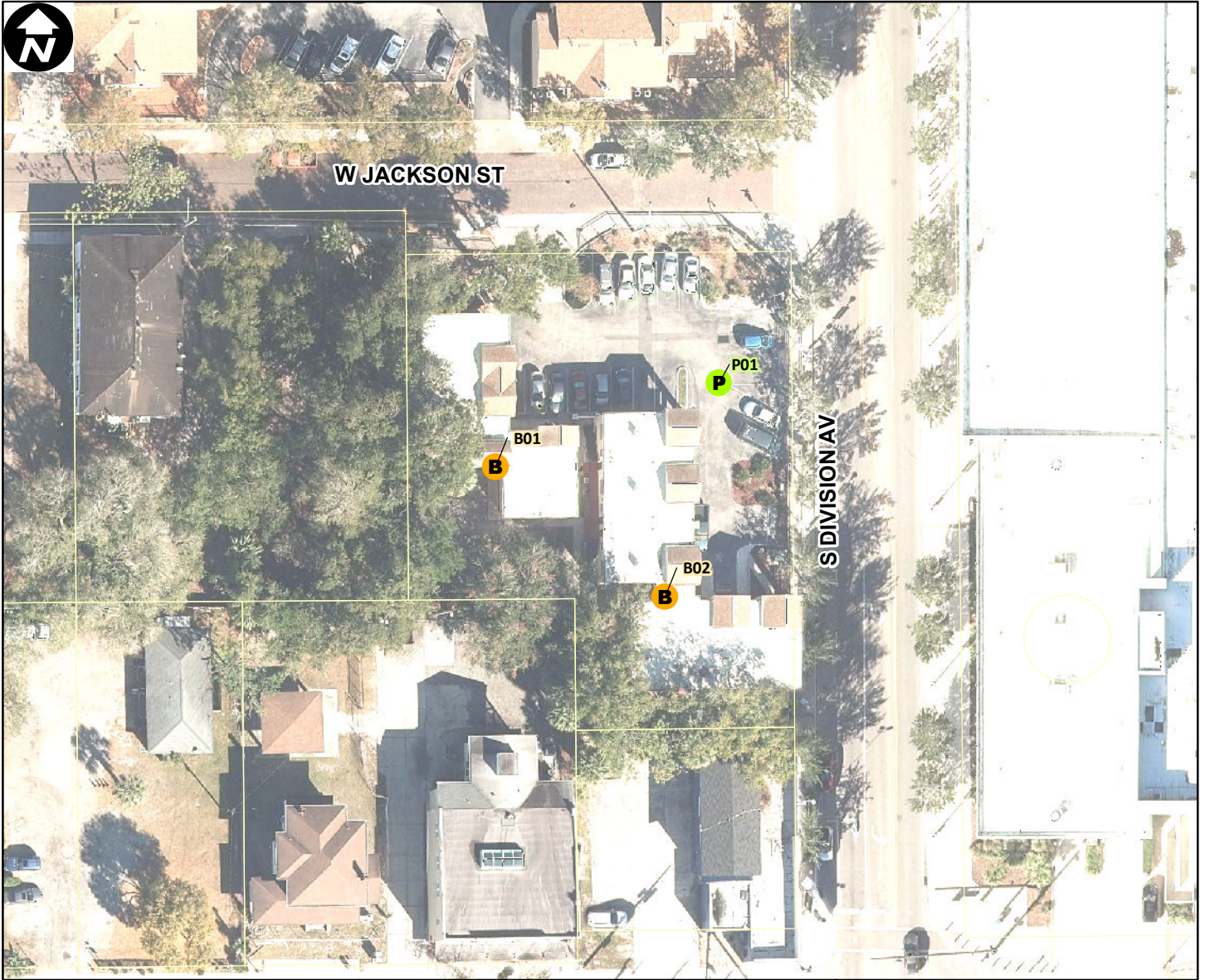
**Orlando Parking**

**P** Not Leasehold (0)

**P** Leasehold (1)



0 0.1 0.2 0.3 0.4 Miles



Site Type: **Residential**

Address: **310 S DIVISION AV**

Parcel ID: **262229208900010**

Site Latitude: **28° 32.336' N**

Site Longitude: **81° 23.115' W**

**Orlando Buildings**

**Orlando Parking**



Not Leasehold (2)




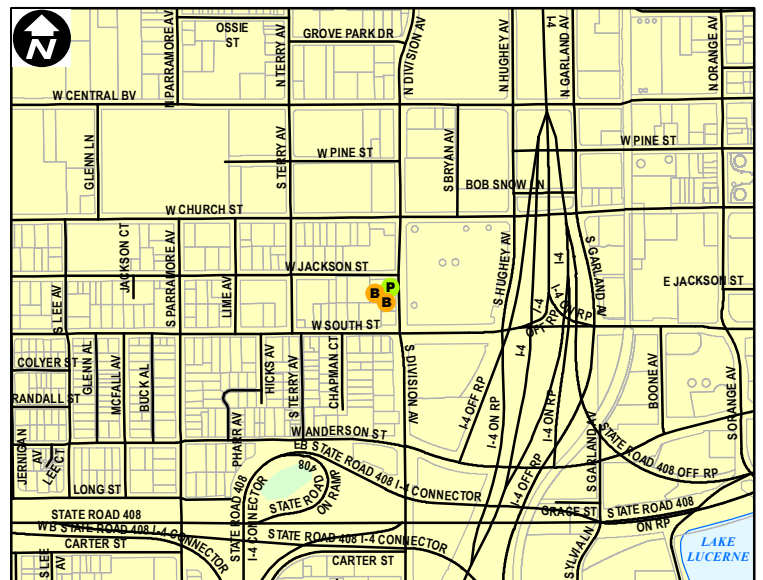
Not Leasehold (1)



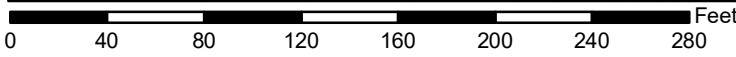
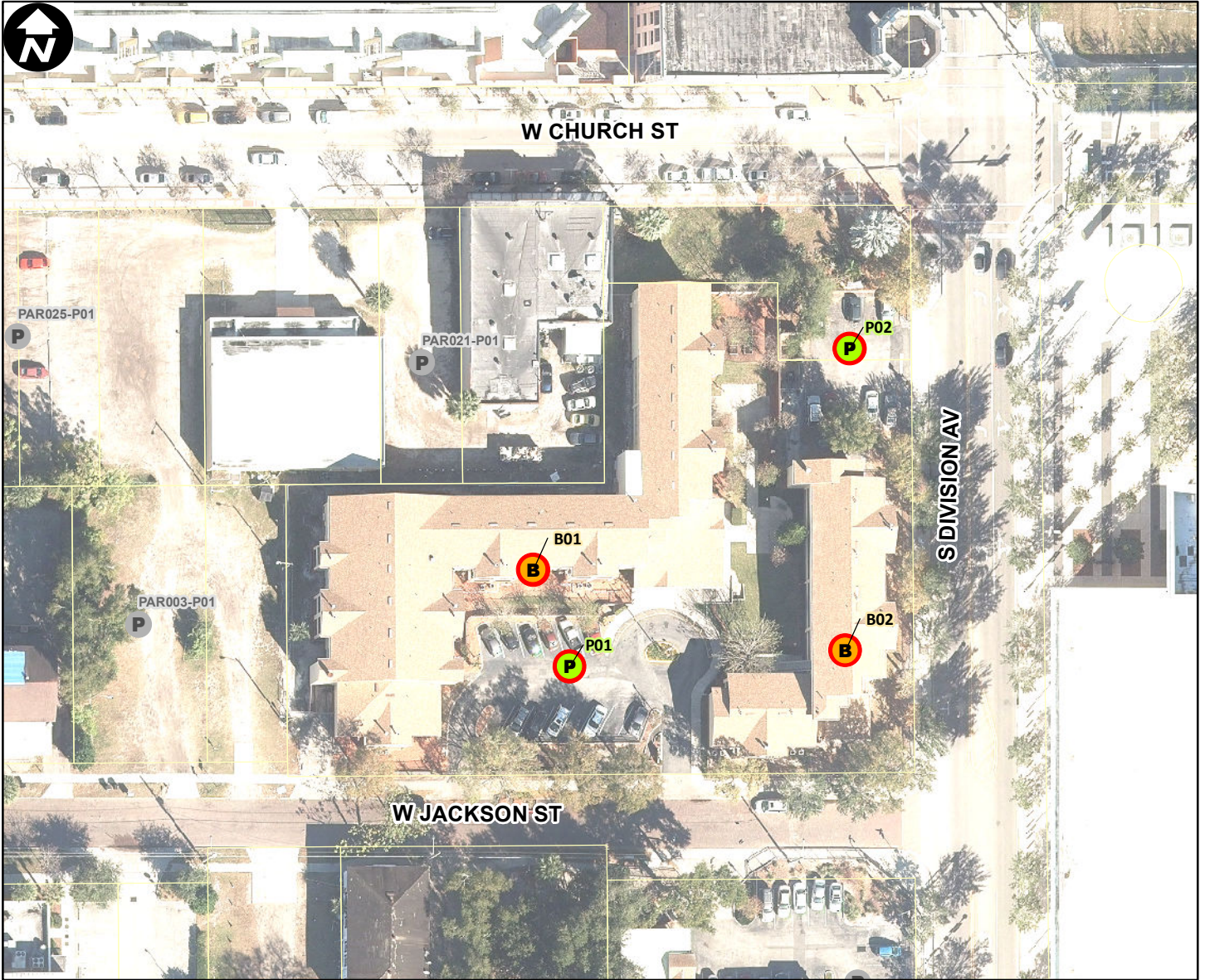
Leasehold (0)



Leasehold (0)







Site Type: **Residential**


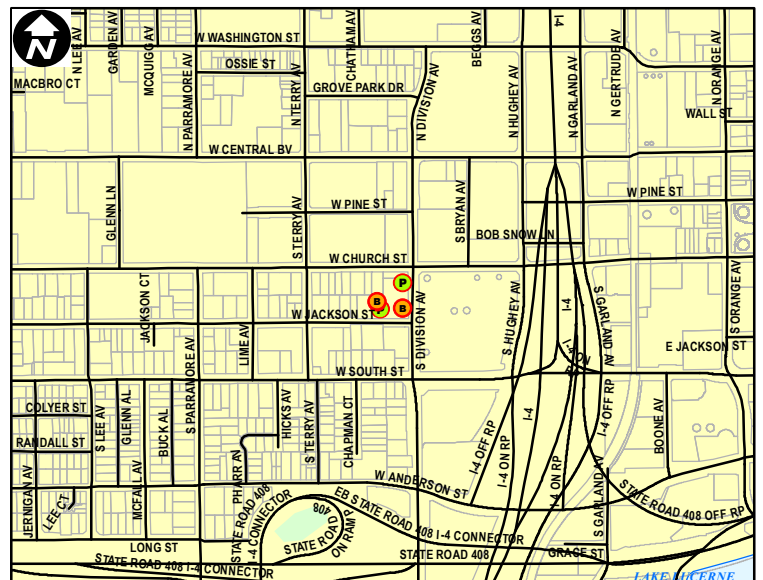
Address: **JACKSON STREET (523 W)**

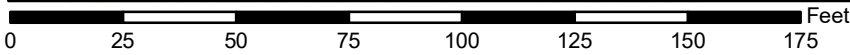
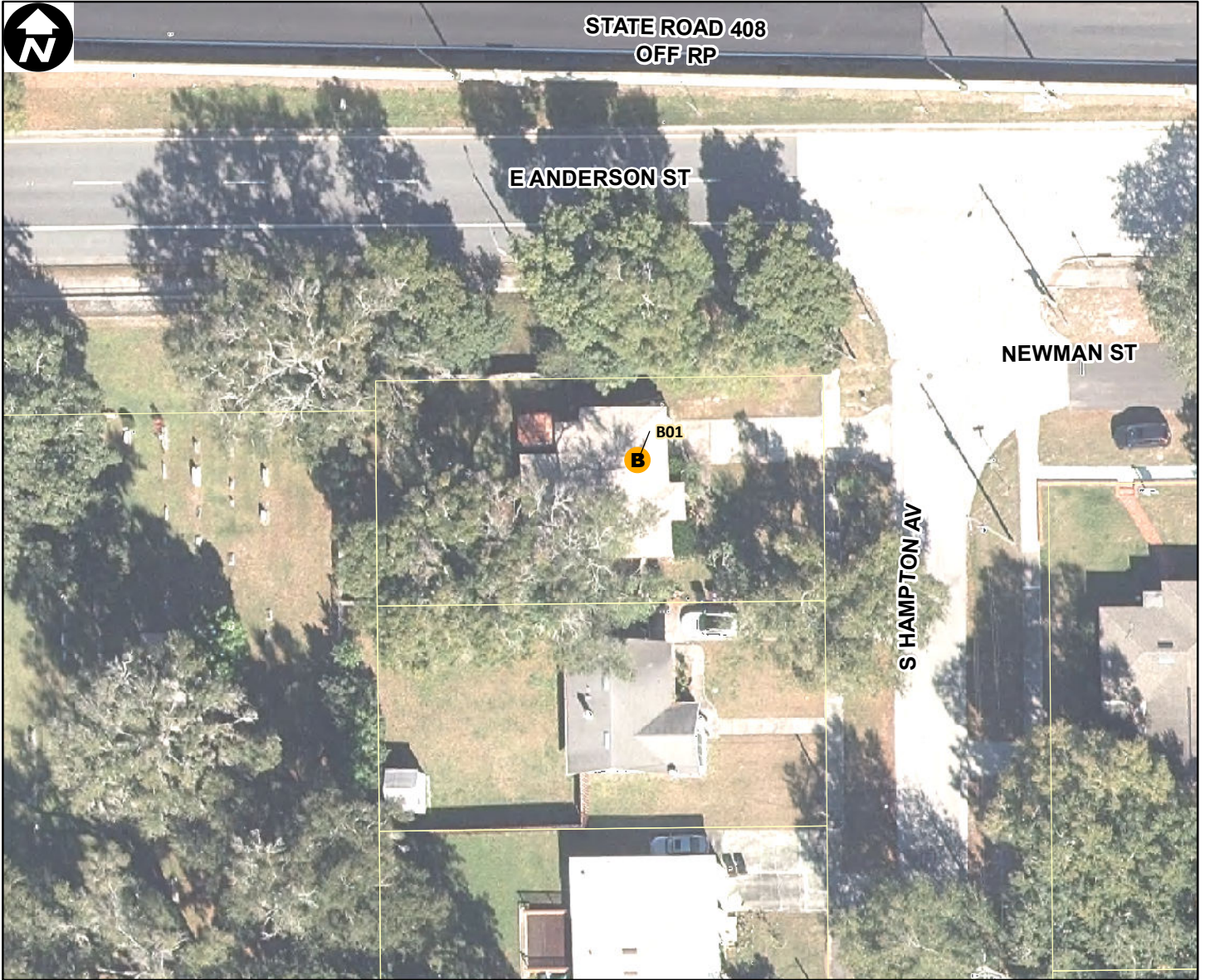
Parcel ID: **262229393300010**

Site Latitude: **28° 32.378' N**

Site Longitude: **81° 23.127' W**

- |                            |                            |
|----------------------------|----------------------------|
| <b>Orlando Buildings</b>   | <b>Orlando Parking</b>     |
| <b>B</b> Not Leasehold (0) | <b>P</b> Not Leasehold (0) |
| <b>B</b> Leasehold (2)     | <b>P</b> Leasehold (2)     |





Site Type: **Residential**


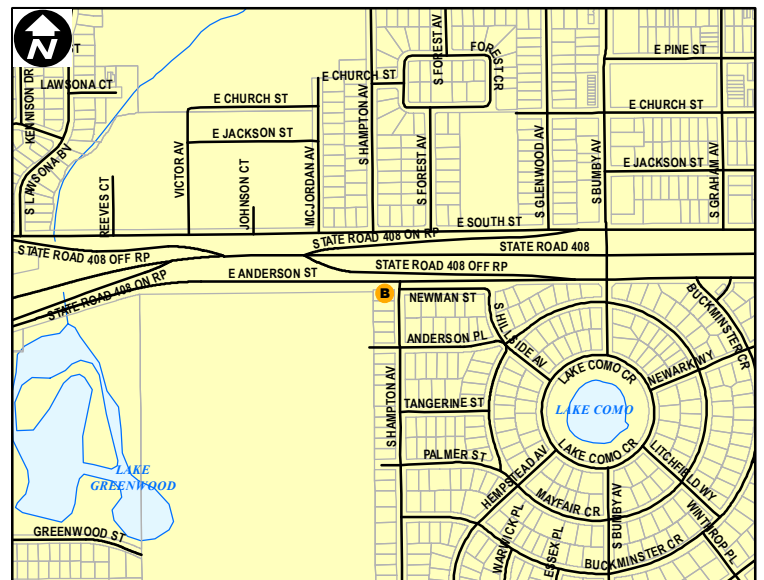
Address: **426 S HAMPTON AV**

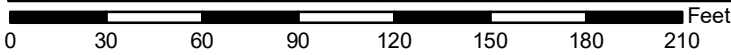
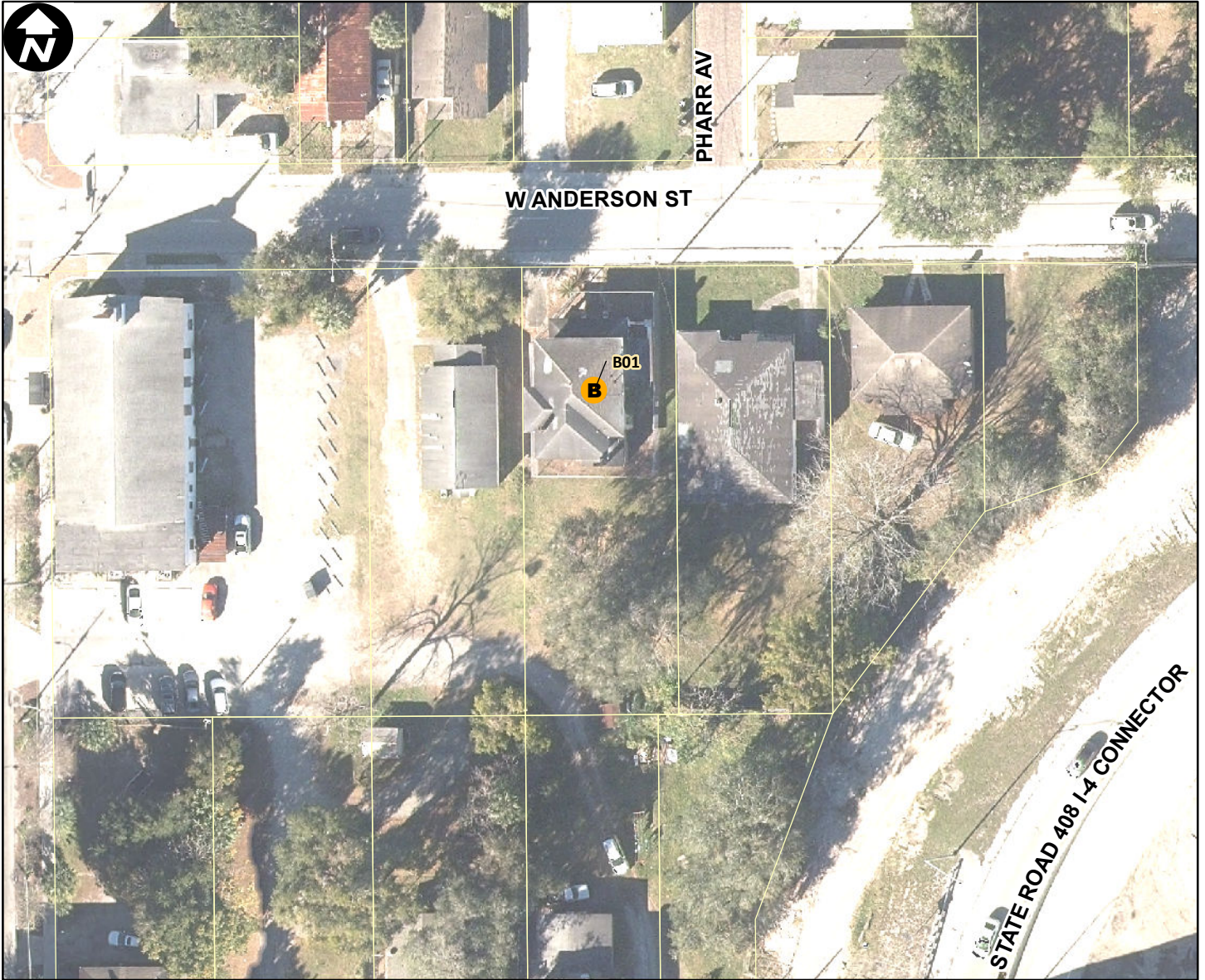
Parcel ID: **312230633201060**

Site Latitude: **28° 32.259' N**

Site Longitude: **81° 21.347' W**

- |                            |                            |
|----------------------------|----------------------------|
| <b>Orlando Buildings</b>   | <b>Orlando Parking</b>     |
| <b>B</b> Not Leasehold (1) | <b>P</b> Not Leasehold (0) |
| <b>B</b> Leasehold (0)     | <b>P</b> Leasehold (0)     |





Site Type: **Residential**


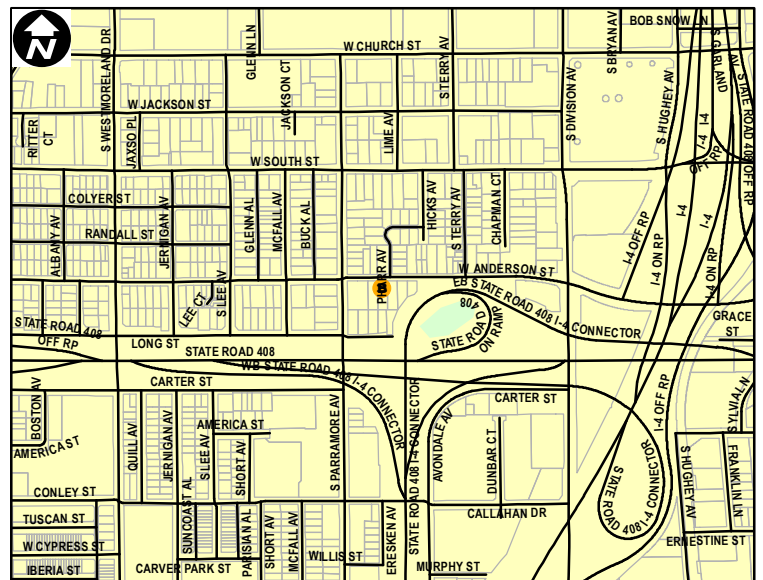
Address: **638 W ANDERSON ST**

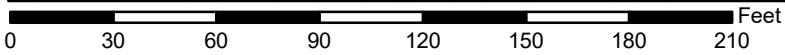
Parcel ID: **352229191600311**

Site Latitude: **28° 32.176' N**

Site Longitude: **81° 23.294' W**

- |                            |                            |
|----------------------------|----------------------------|
| <b>Orlando Buildings</b>   | <b>Orlando Parking</b>     |
| <b>B</b> Not Leasehold (1) | <b>P</b> Not Leasehold (0) |
| <b>B</b> Leasehold (0)     | <b>P</b> Leasehold (0)     |





Site Type: **Residential**


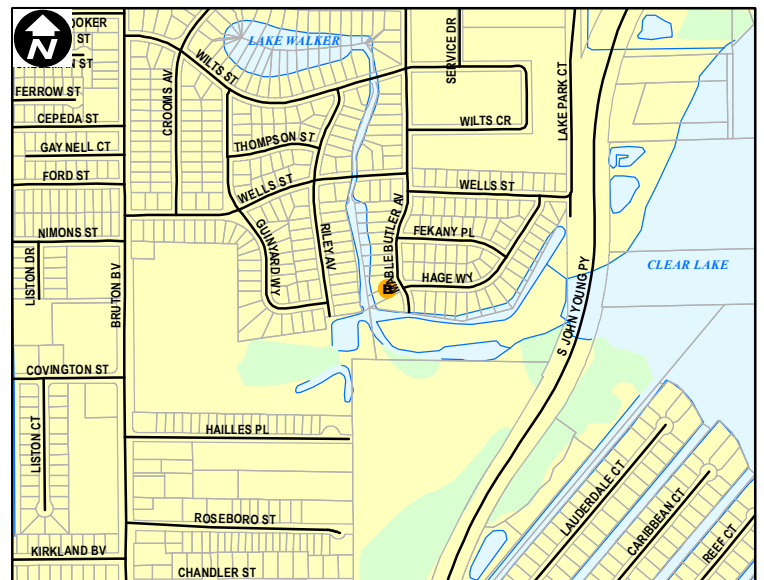
Address: **1826 MABLE BUTLER AVE**

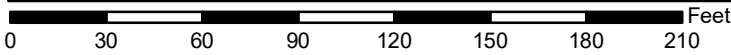
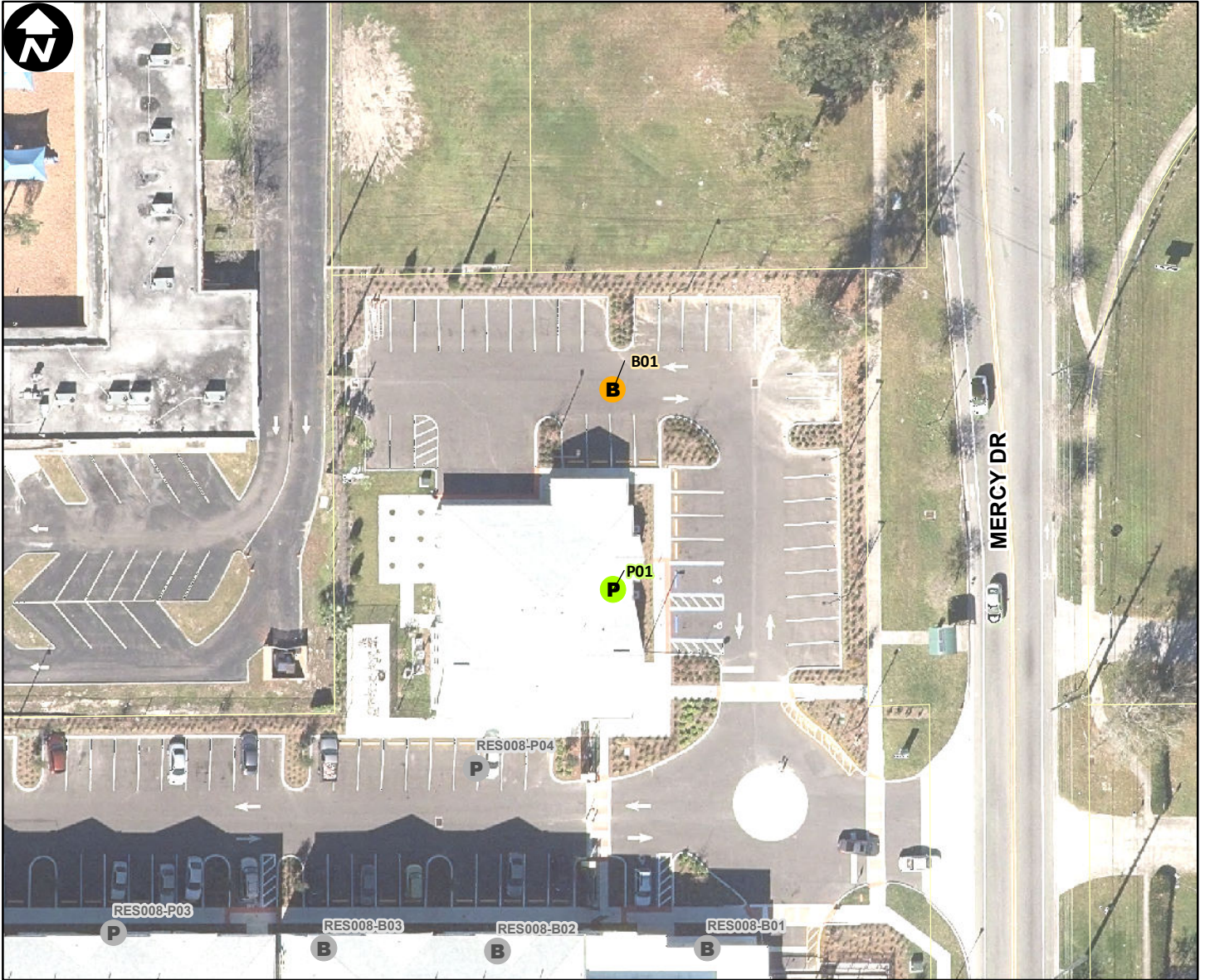
Parcel ID: **042309902104090**

Site Latitude: **28° 31.242' N**

Site Longitude: **81° 25.282' W**

- |                            |                            |
|----------------------------|----------------------------|
| <b>Orlando Buildings</b>   | <b>Orlando Parking</b>     |
| <b>B</b> Not Leasehold (1) | <b>P</b> Not Leasehold (0) |
| <b>B</b> Leasehold (0)     | <b>P</b> Leasehold (0)     |





Site Type: **Residential**


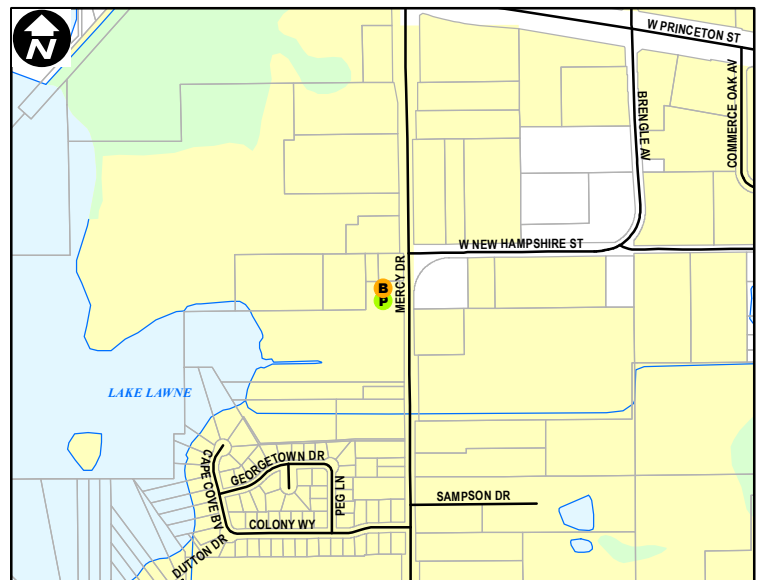
Address: **1770 MERCY DR**

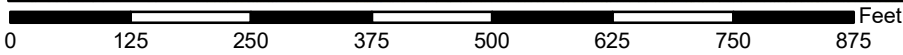
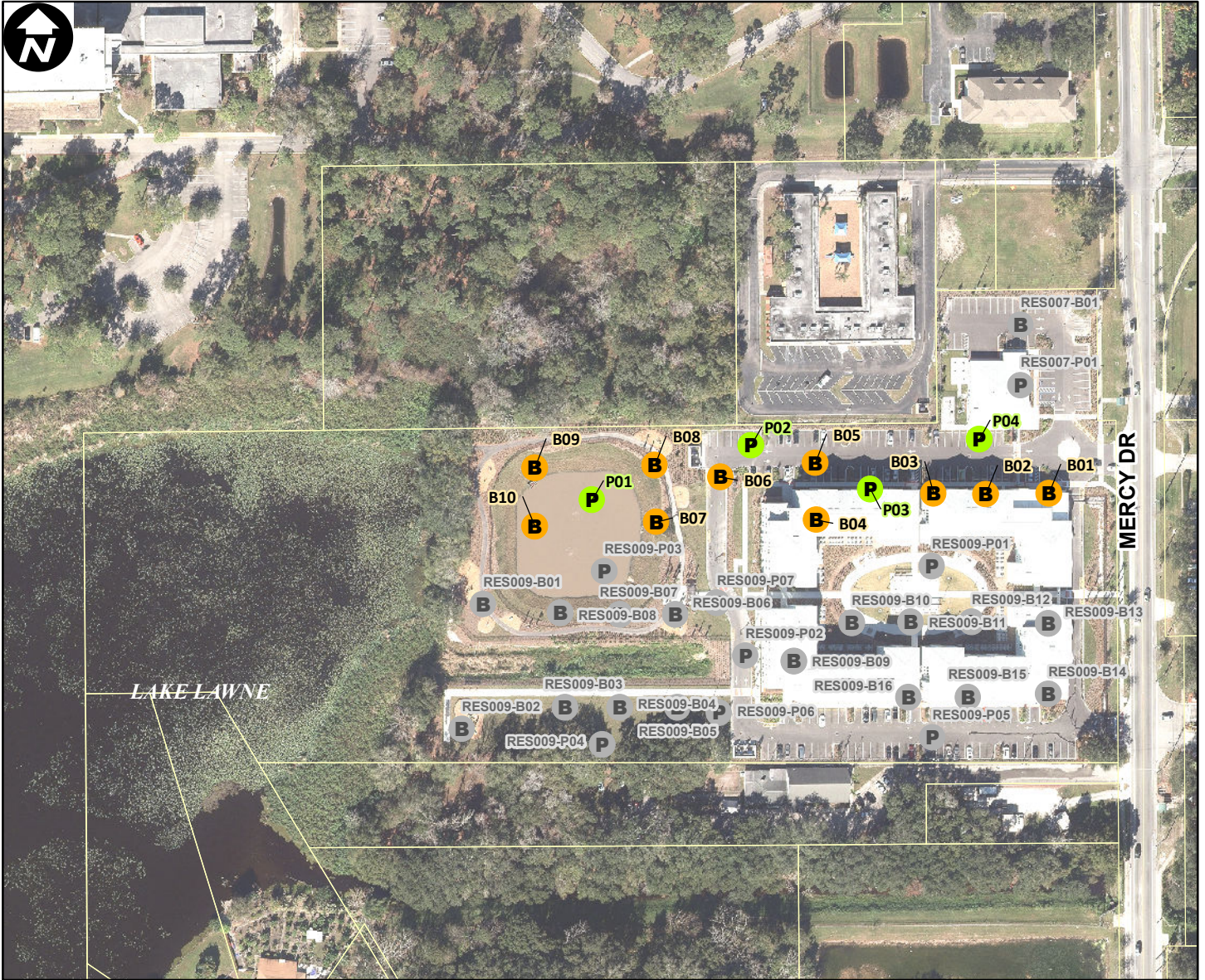
Parcel ID: **202229083300010**

Site Latitude: **28° 33.981' N**

Site Longitude: **81° 25.863' W**

- |                            |                            |
|----------------------------|----------------------------|
| <b>Orlando Buildings</b>   | <b>Orlando Parking</b>     |
| <b>B</b> Not Leasehold (1) | <b>P</b> Not Leasehold (1) |
| <b>B</b> Leasehold (0)     | <b>P</b> Leasehold (0)     |





Site Type: **Residential**


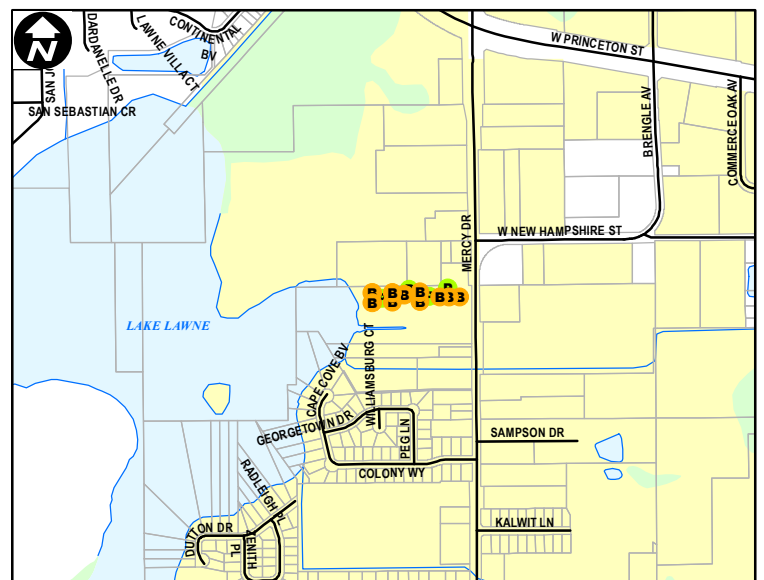
Address: **1742 MERCY DR**

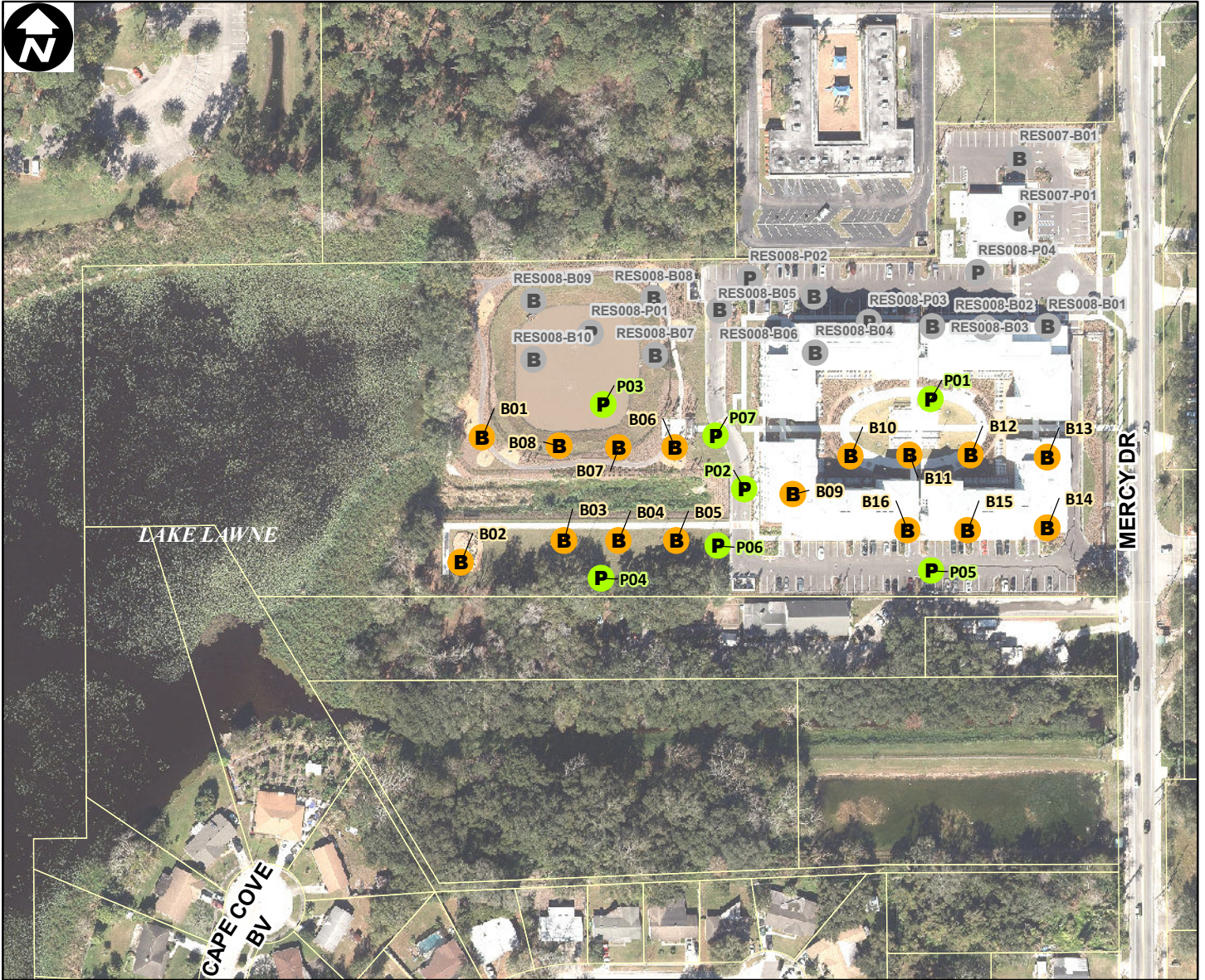
Parcel ID: **20222900000004**

Site Latitude: **28° 33.953' N**

Site Longitude: **81° 25.960' W**

- | Orlando Buildings           | Orlando Parking            |
|-----------------------------|----------------------------|
| <b>B</b> Not Leasehold (10) | <b>P</b> Not Leasehold (4) |
| <b>B</b> Leasehold (0)      | <b>P</b> Leasehold (0)     |





0 125 250 375 500 625 750 875 Feet

Site Type: **Residential**

Address: **1740 MERCY DR**

Parcel ID: **202229000000005**

Site Latitude: **28° 33.919' N**

Site Longitude: **81° 25.953' W**

**Orlando Buildings**

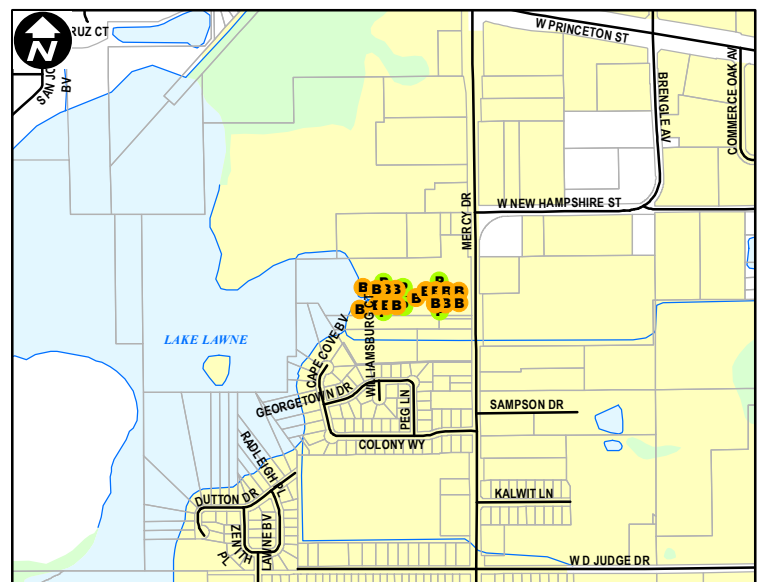
**Orlando Parking**

**B** Not Leasehold (16)

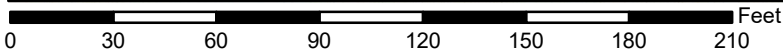
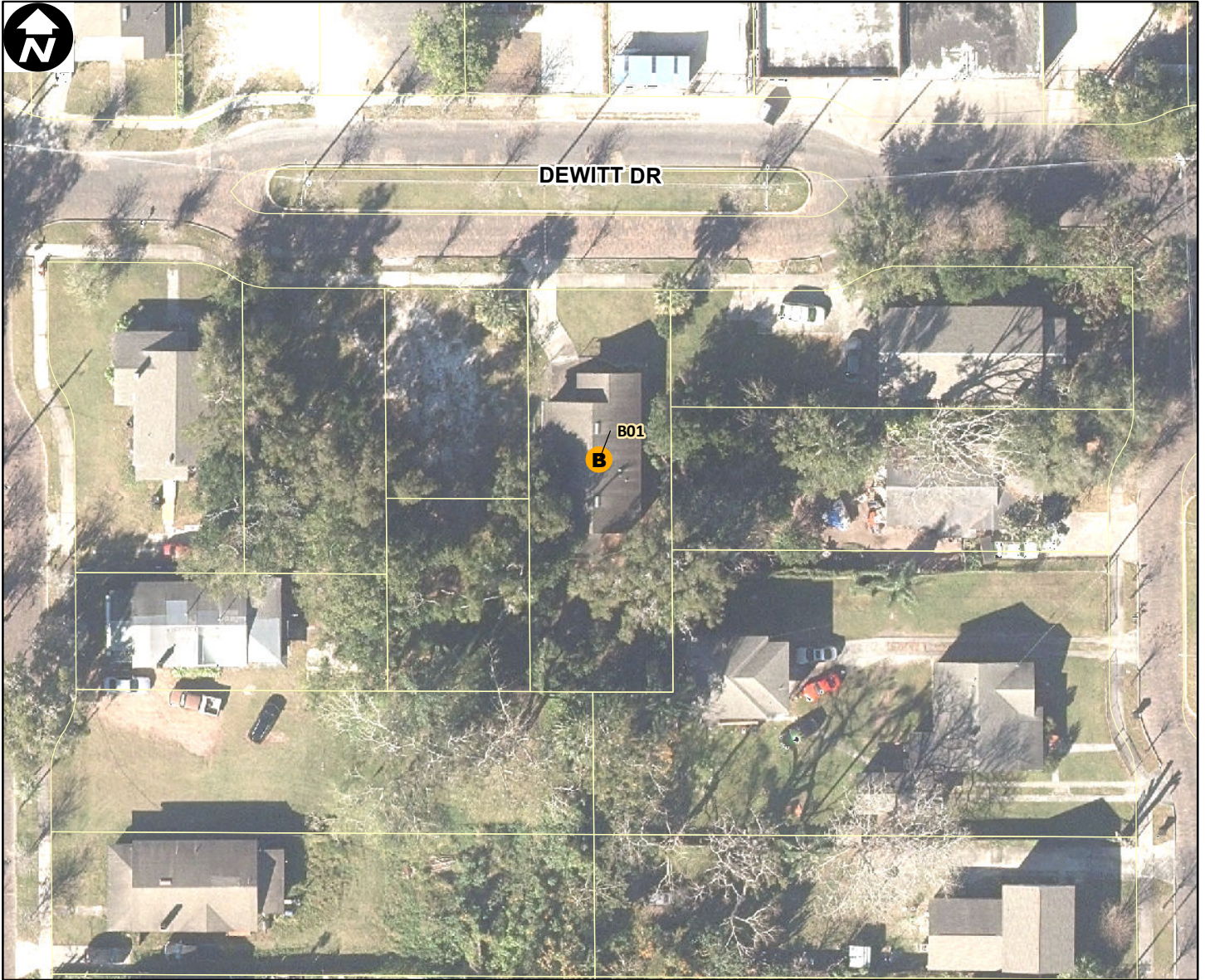
**P** Not Leasehold (7)

**B** Leasehold (0)

**P** Leasehold (0)



0 0.1 0.2 0.3 0.4 0.5 Miles



Site Type: **Residential**

Address: **1114 DEWITT DR**

Parcel ID: **272229914403070**


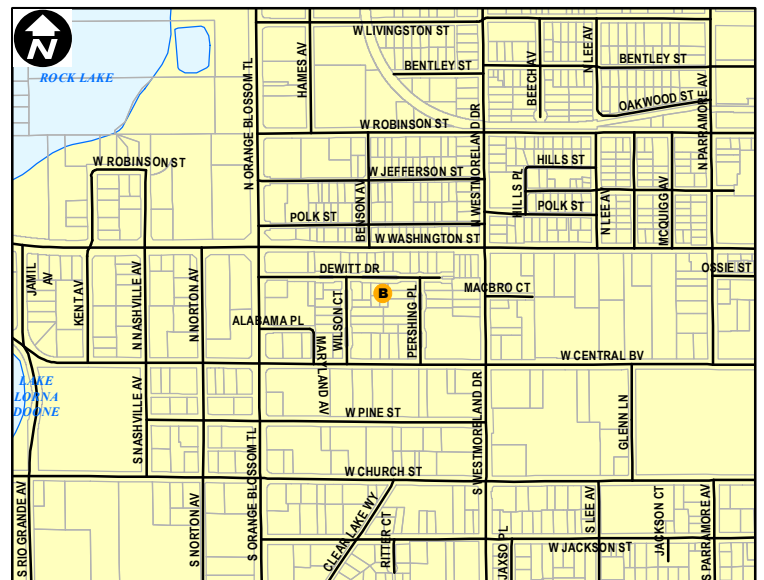
Site Latitude: **28° 32.585' N**

Site Longitude: **81° 23.701' W**

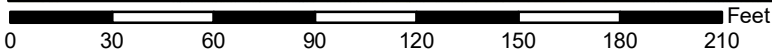
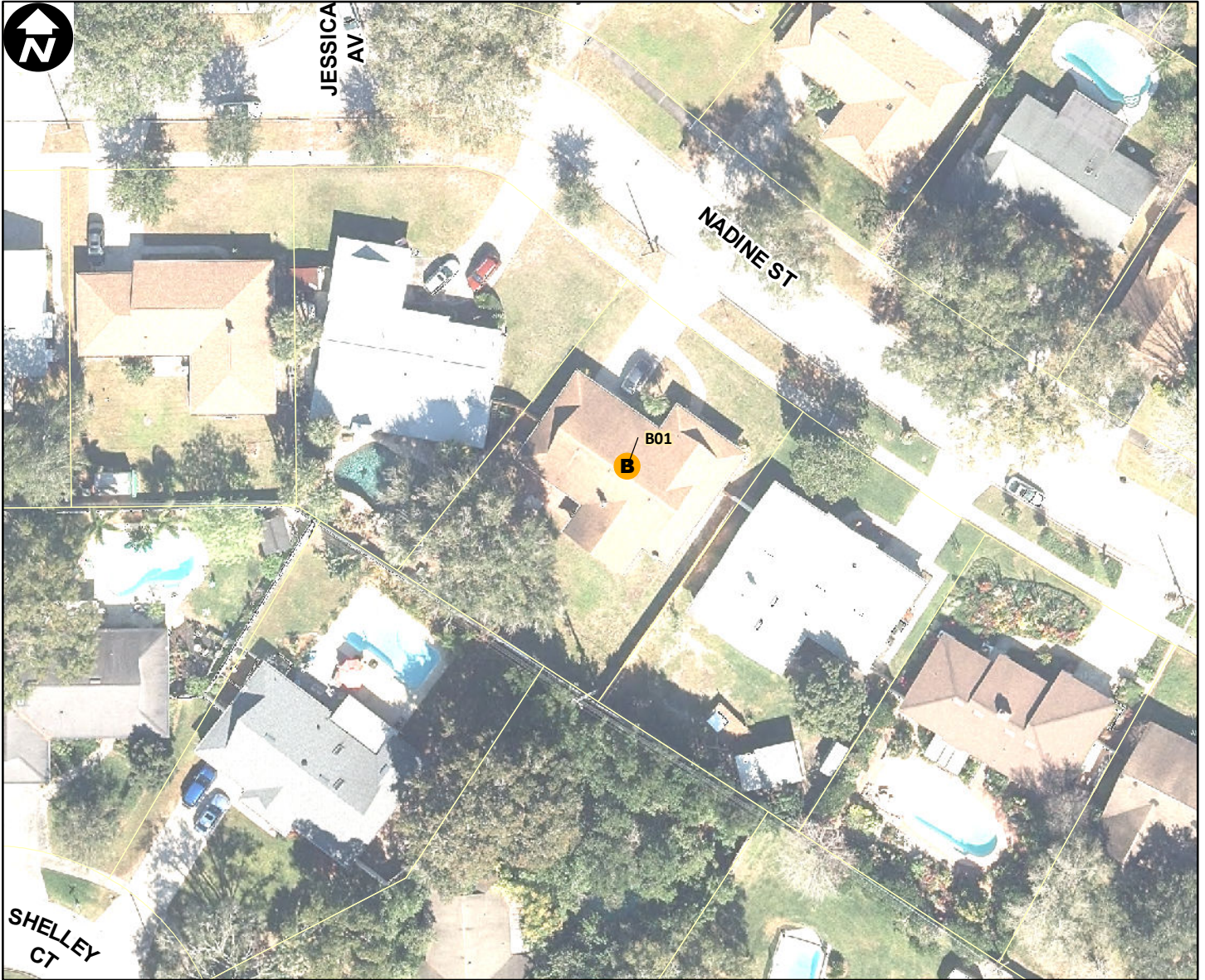
**Orlando Buildings**

**Orlando Parking**

- B** Not Leasehold (1)
- P** Not Leasehold (0)
- B** Leasehold (0)
- P** Leasehold (0)







Site Type: **Residential**

Address: **5108 NADINE ST**

Parcel ID: **332230216002370**

Site Latitude: **28° 31.700' N**

Site Longitude: **81° 19.345' W**

**Orlando Buildings**

**Orlando Parking**



Not Leasehold (1)




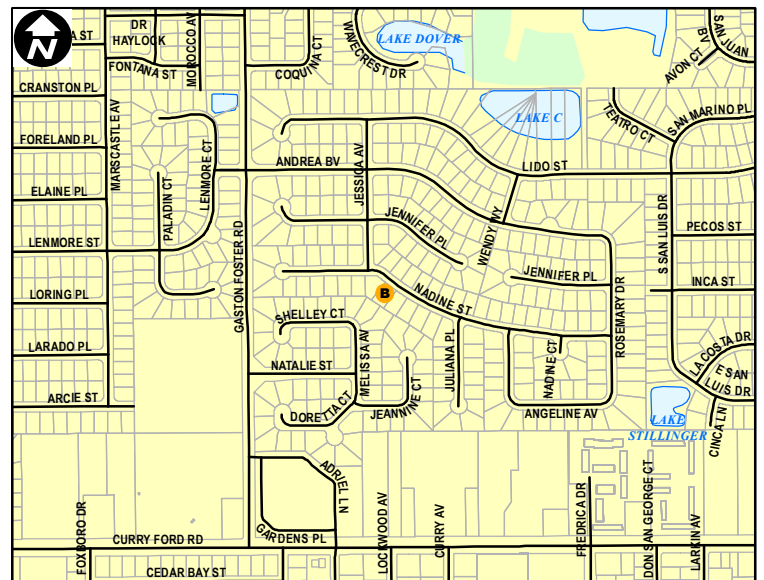
Not Leasehold (0)



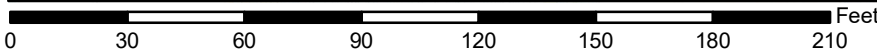
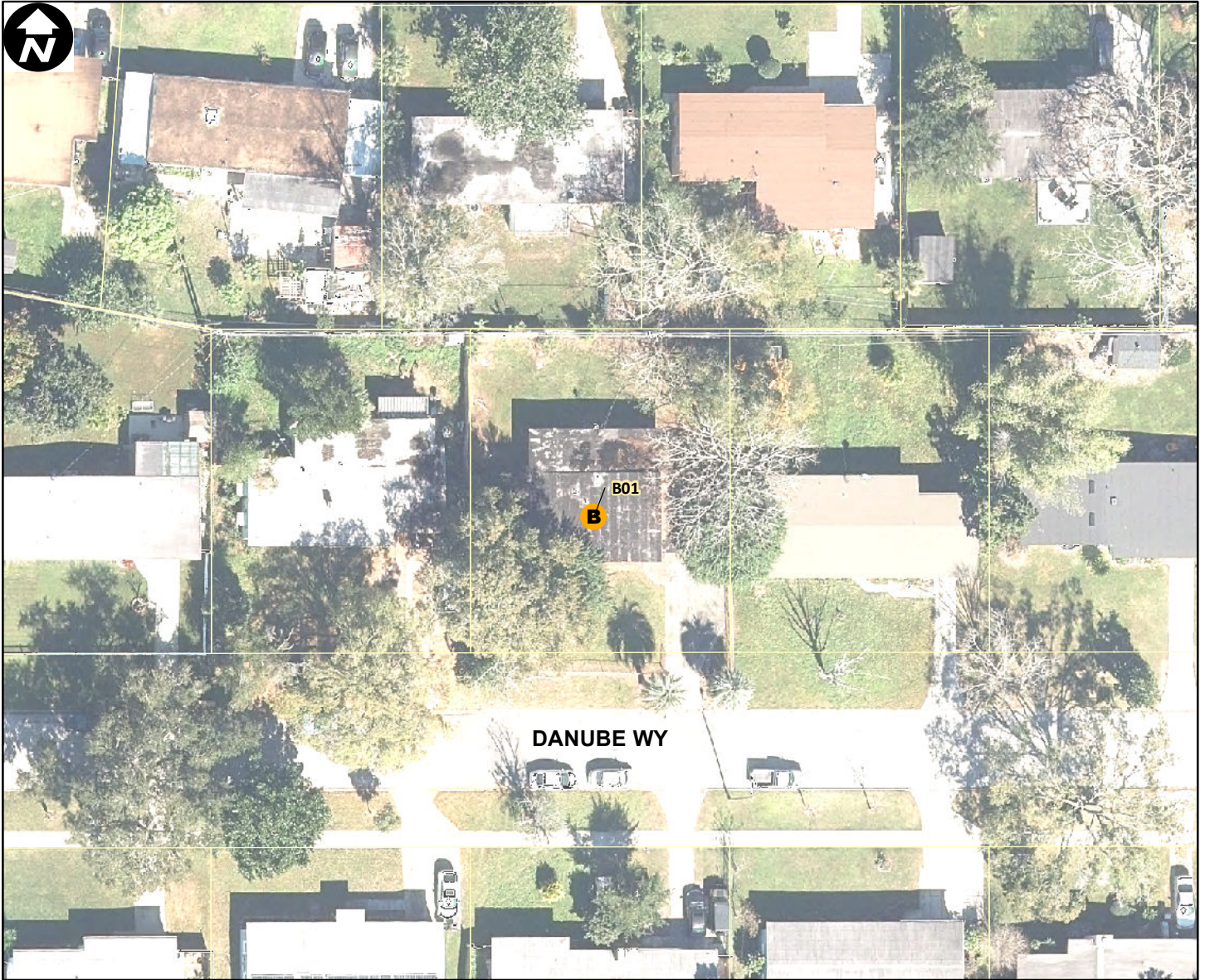
Leasehold (0)



Leasehold (0)



Orlando City Limits



Site Type: **Residential**

Address: **5925 DANUBE WY**

Parcel ID: **342230249603060**


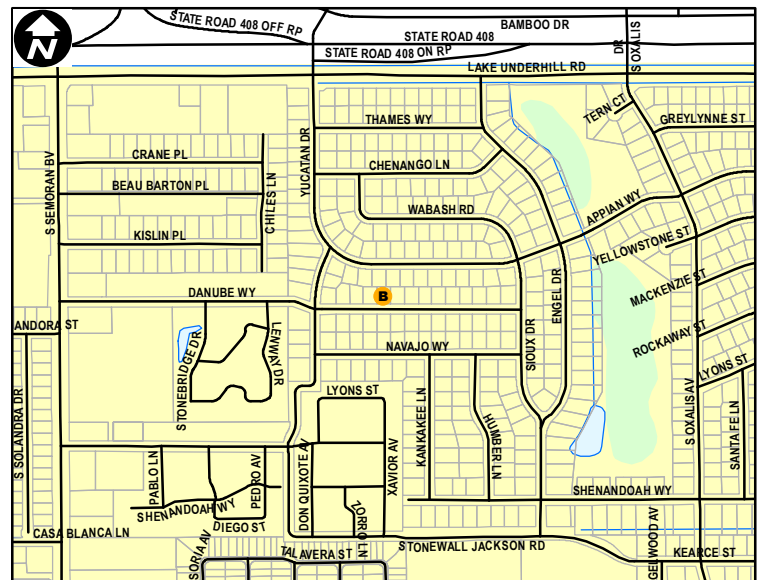
Site Latitude: **28° 32.134' N**

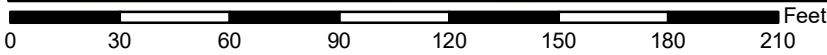
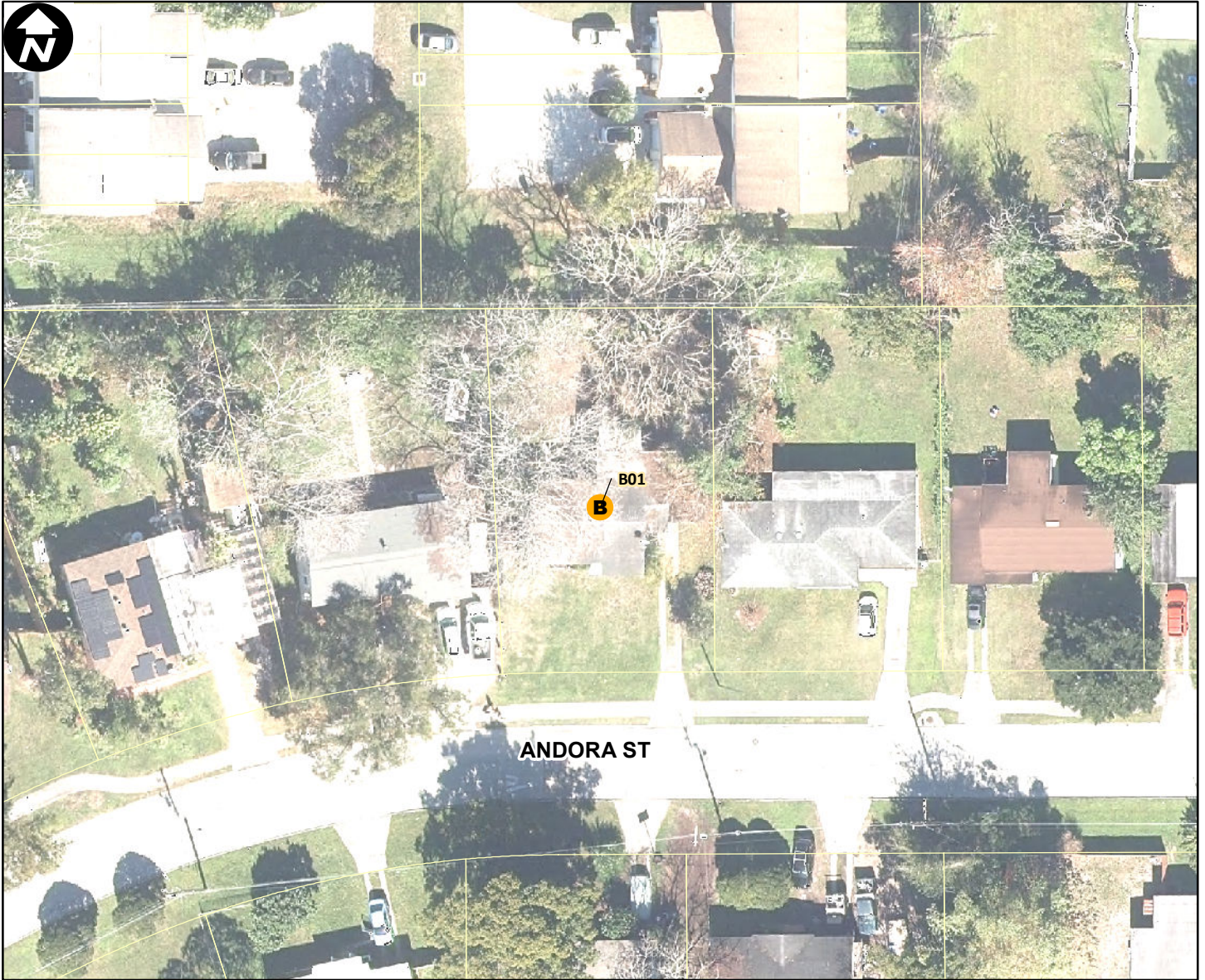
Site Longitude: **81° 18.282' W**

**Orlando Buildings**

**Orlando Parking**

- B Not Leasehold (1)
- P Not Leasehold (0)
- B Leasehold (0)
- P Leasehold (0)





Site Type: **Residential**

Address: **5515 ANDORA ST**

Parcel ID: **332230570010230**

Site Latitude: **28° 32.111' N**

Site Longitude: **81° 18.776' W**

**Orlando Buildings**


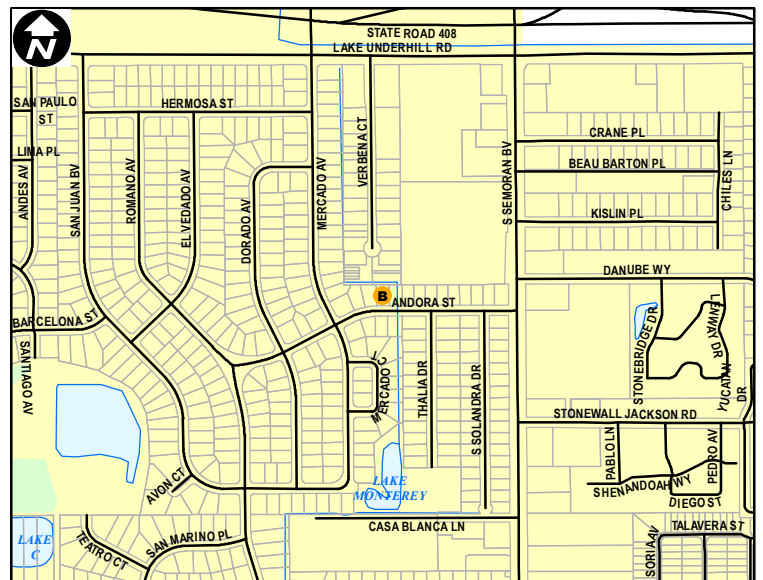
**B** Not Leasehold (1)

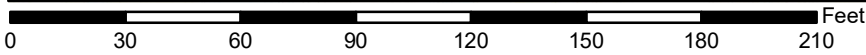
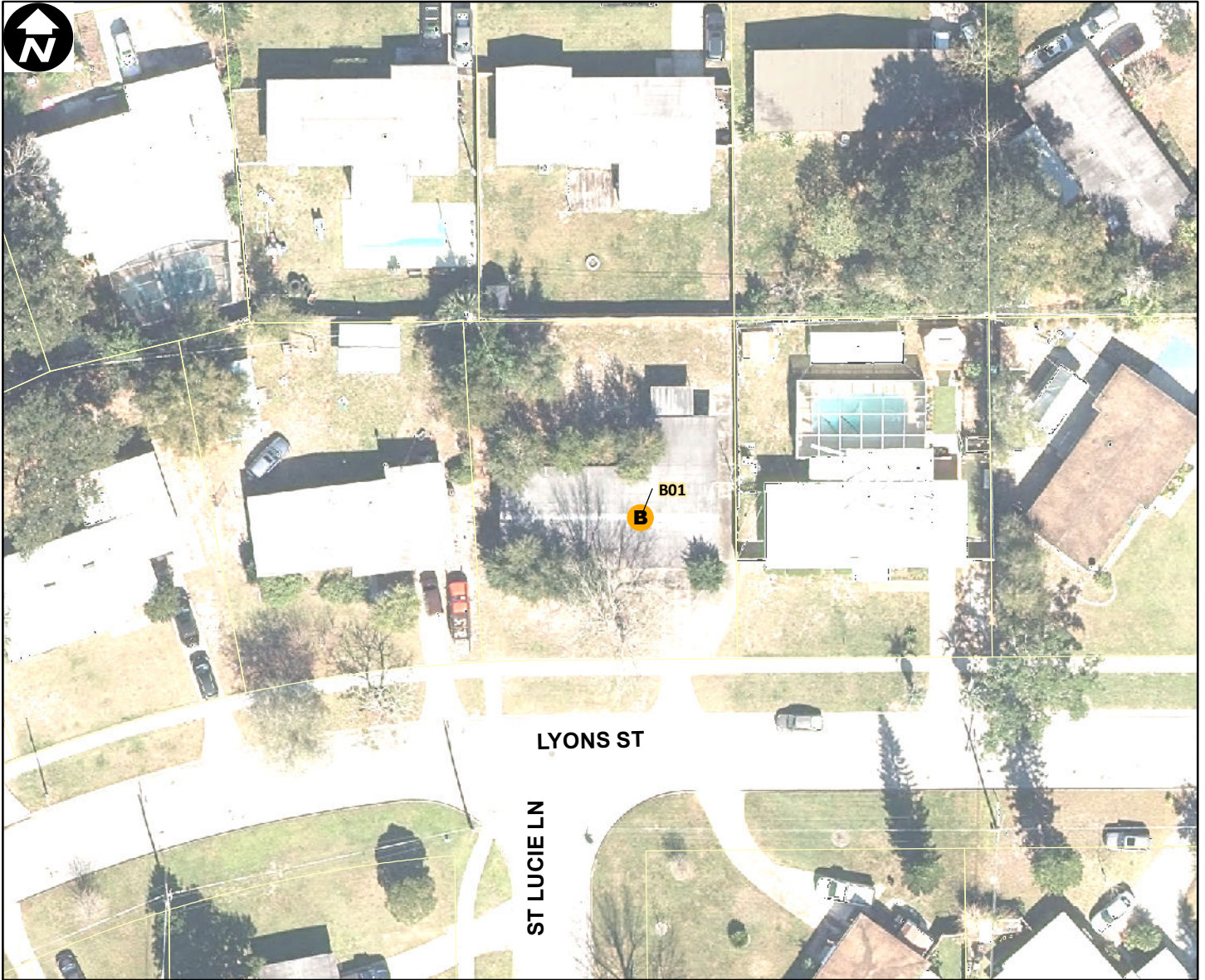
**B** Leasehold (0)

**Orlando Parking**

**P** Not Leasehold (0)

**P** Leasehold (0)





Site Type: **Residential**

Address: **6329 LYONS ST**

Parcel ID: **34223025008120**

Site Latitude: **28° 32.091' N**

Site Longitude: **81° 17.845' W**

**Orlando Buildings**

**Orlando Parking**



Not Leasehold (1)




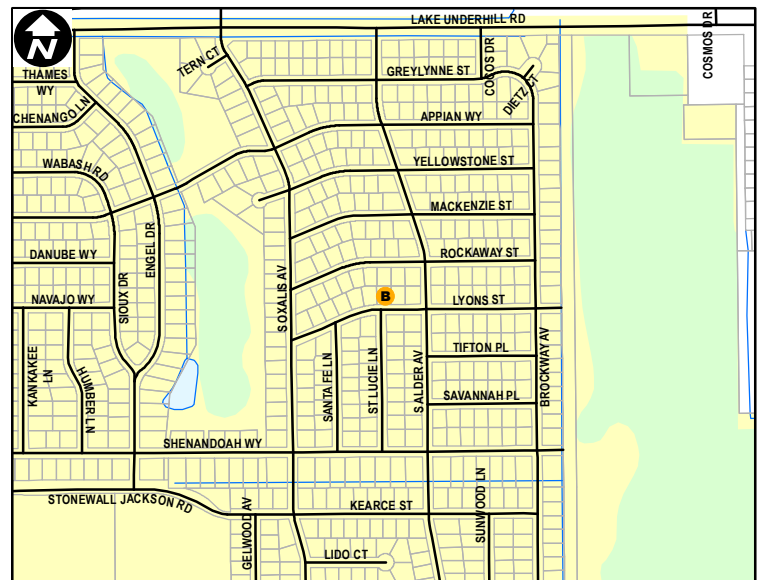
Not Leasehold (0)




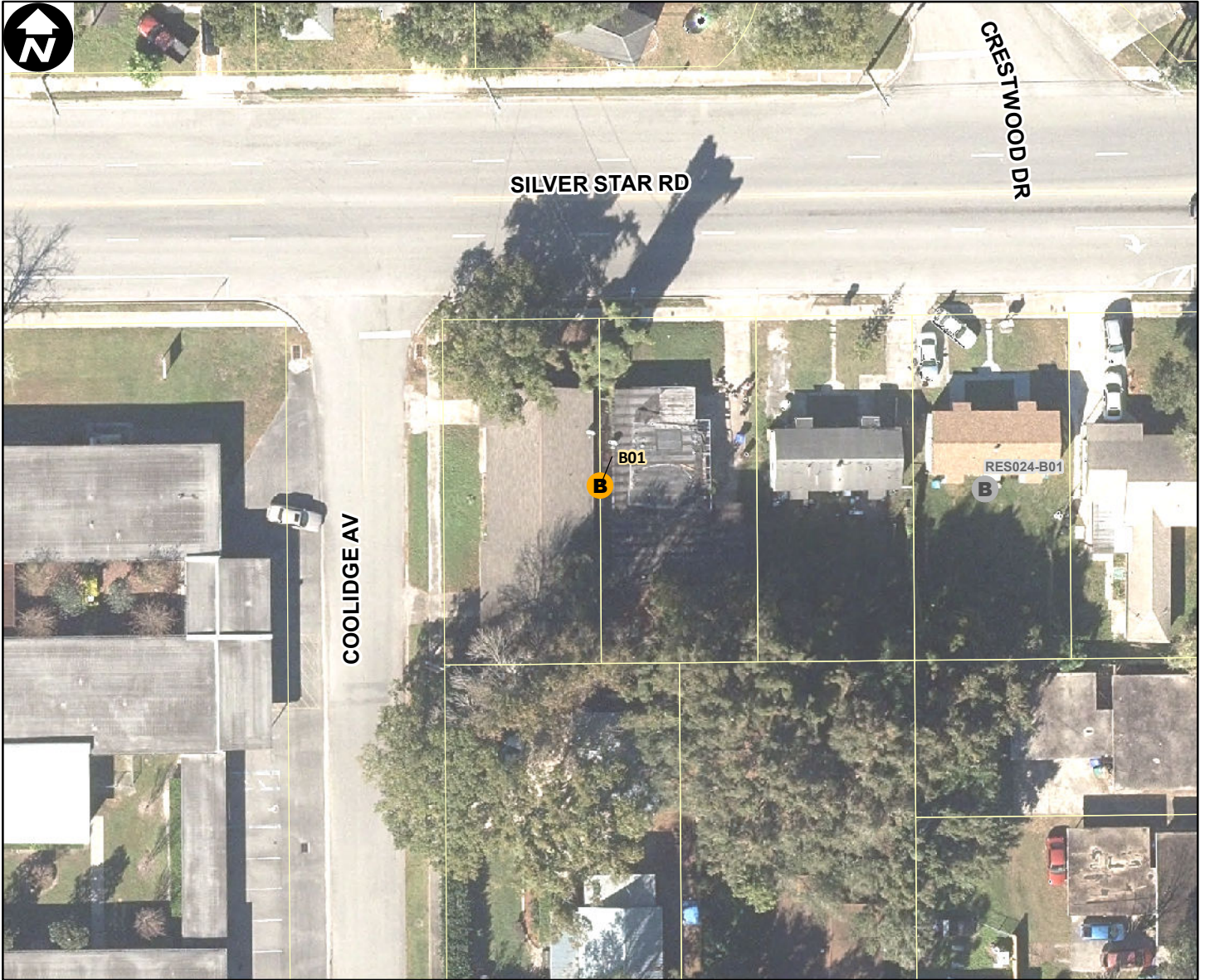
Leasehold (0)



Leasehold (0)



Orlando City Limits



Site Type: **Residential**

Address: **2815 COOLIDGE AV**

Parcel ID: **152229265201110**

Site Latitude: **28° 34.680' N**

Site Longitude: **81° 24.166' W**

**Orlando Buildings**

**Orlando Parking**



Not Leasehold (1)




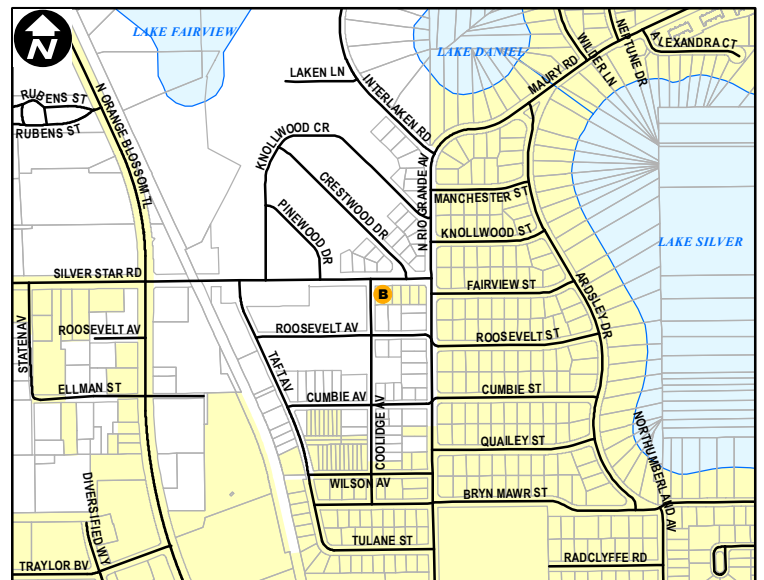
Not Leasehold (0)




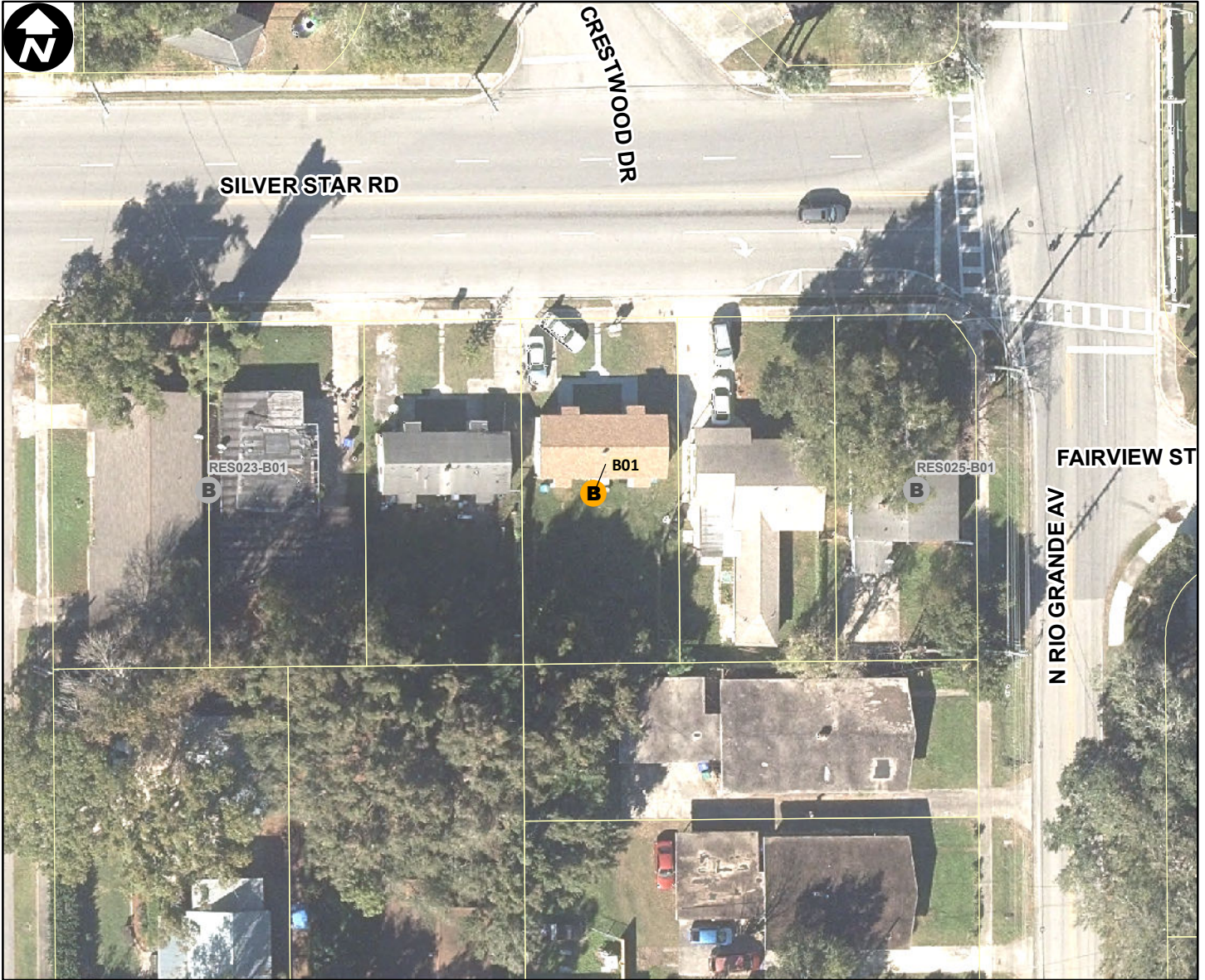
Leasehold (0)



Leasehold (0)



Orlando City Limits



Site Type: **Residential**

Address: **1508 SILVER STAR RD**

Parcel ID: **152229265201050**

Site Latitude: **28° 34.680' N**

Site Longitude: **81° 24.142' W**

**Orlando Buildings**

**Orlando Parking**



Not Leasehold (1)




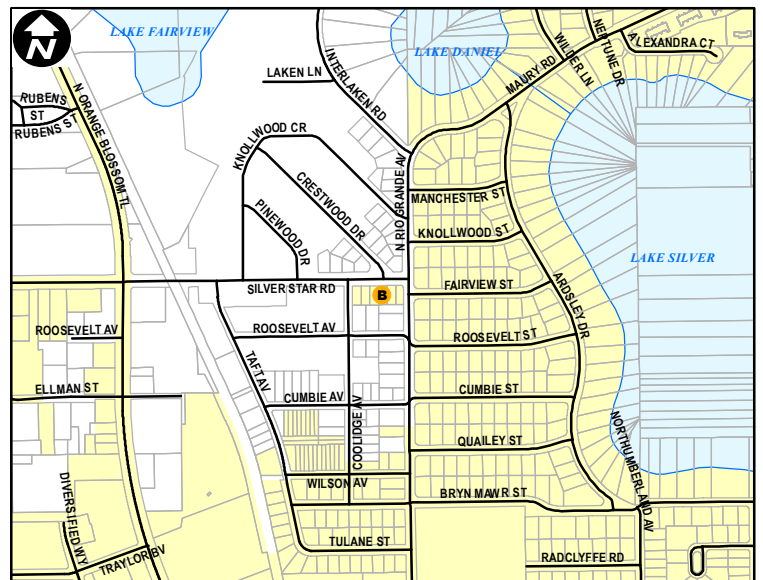
Not Leasehold (0)


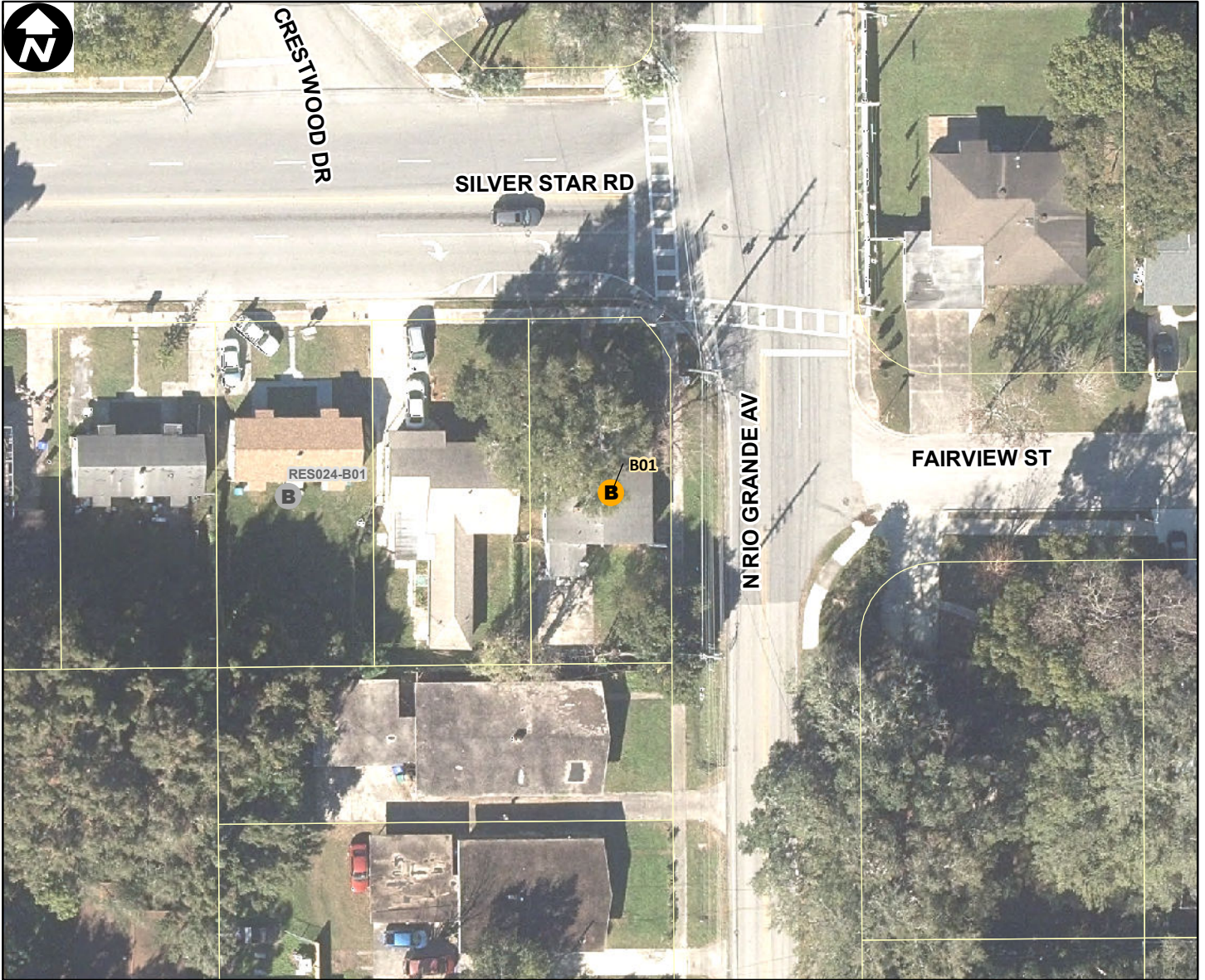


Leasehold (0)



Leasehold (0)





Site Type: **Residential**

Address: **1500 SILVER STAR RD**

Parcel ID: **152229265201010**

Site Latitude: **28° 34.680' N**

Site Longitude: **81° 24.124' W**

**Orlando Buildings**

**Orlando Parking**



Not Leasehold (1)




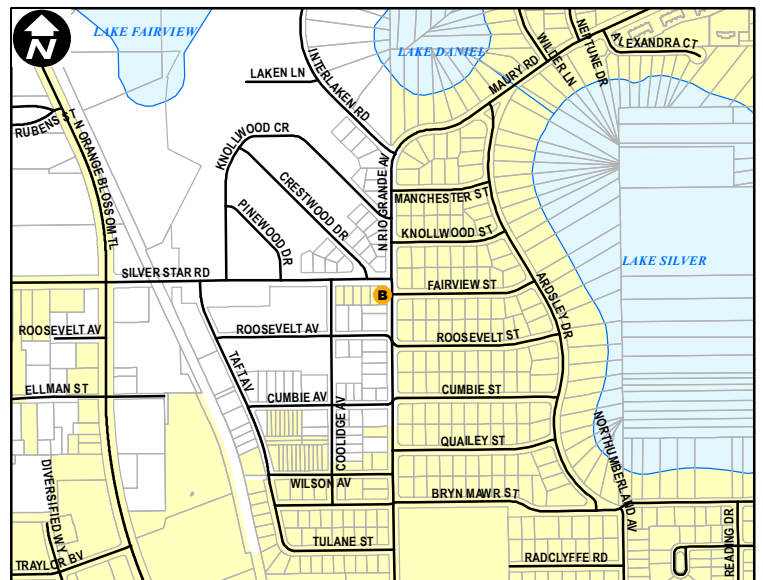
Not Leasehold (0)

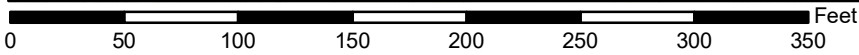
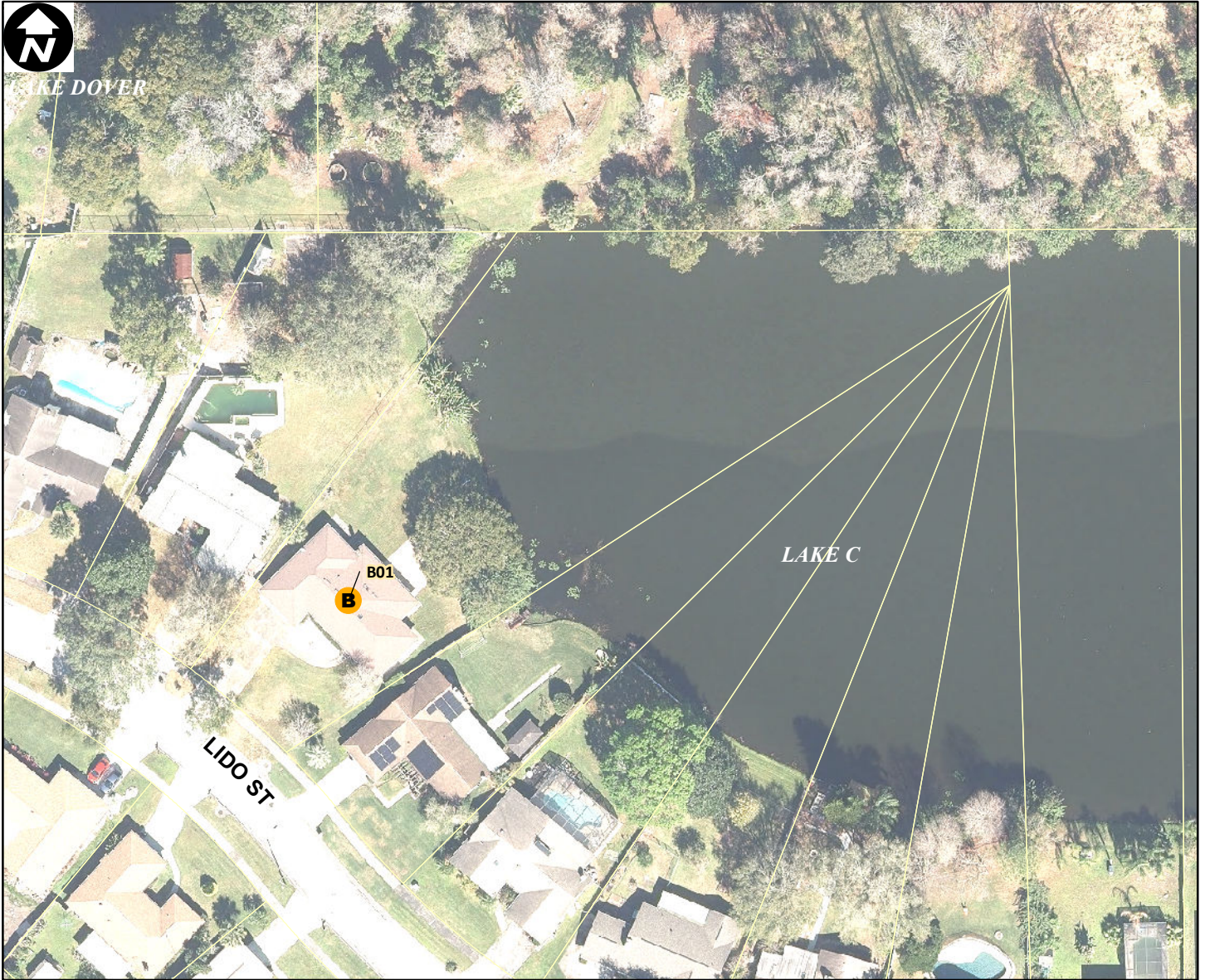


Leasehold (0)



Leasehold (0)





Site Type: **Residential**

Address: **5173 LIDO ST**

Parcel ID: **332230216001290**

Site Latitude: **28° 31.882' N**

Site Longitude: **81° 19.224' W**

**Orlando Buildings**

**Orlando Parking**



Not Leasehold (1)




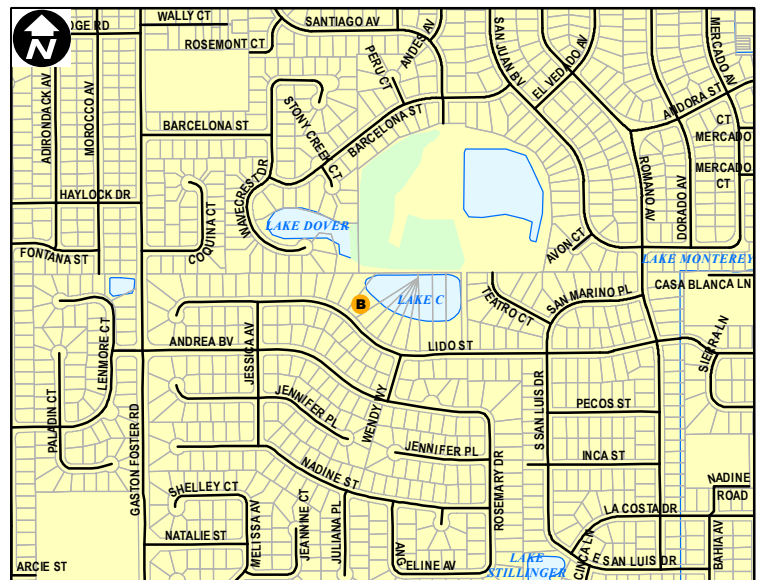
Not Leasehold (0)



Leasehold (0)

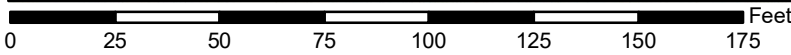



Leasehold (0)



Orlando City Limits





Site Type: **Residential**

Address: **1912 HARRISON AV**

Parcel ID: **292214771203220**


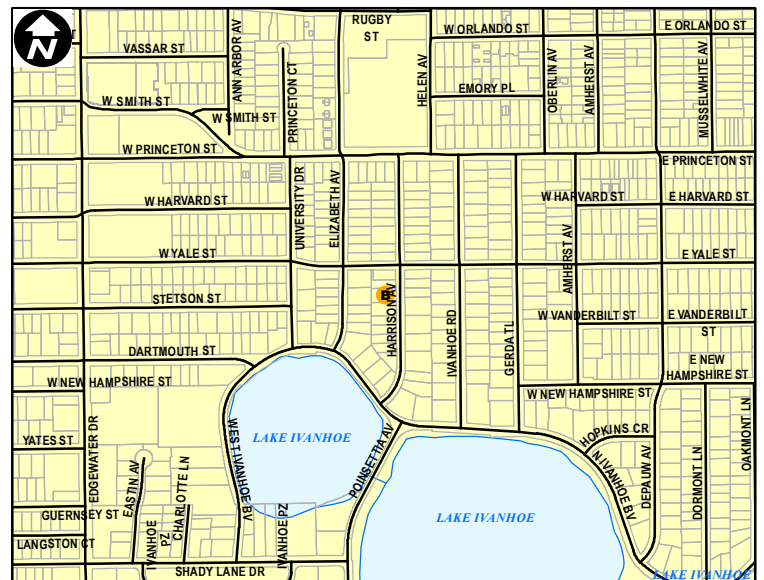
Site Latitude: **28° 34.141' N**


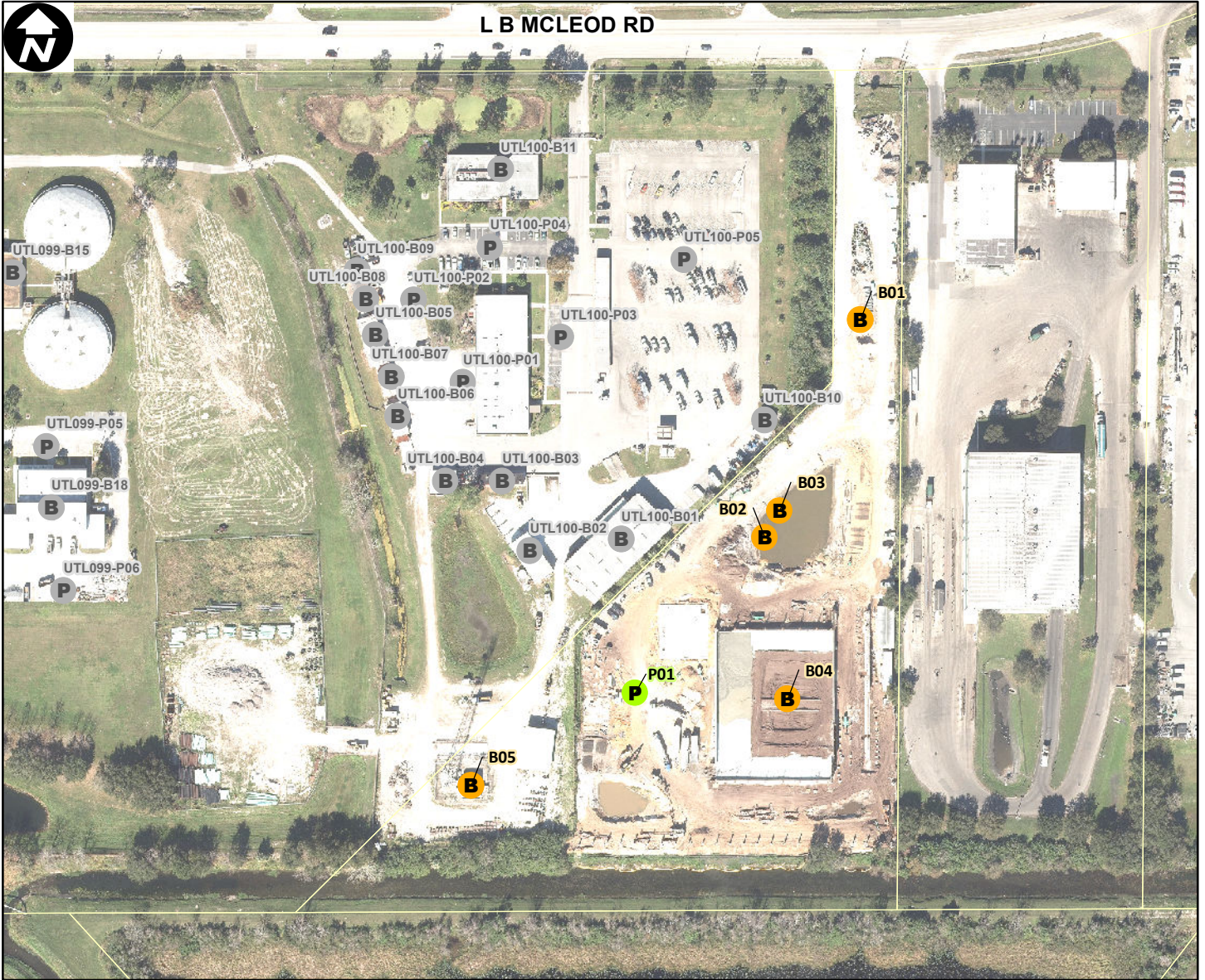
Site Longitude: **81° 23.043' W**

**Orlando Buildings**

**Orlando Parking**

- B** Not Leasehold (1)
- P** Not Leasehold (0)
- B** Leasehold (0)
- P** Leasehold (0)





Site Type: Utilities

Address: L B MCLEOD RD (5000)

Parcel ID: 07232900000015


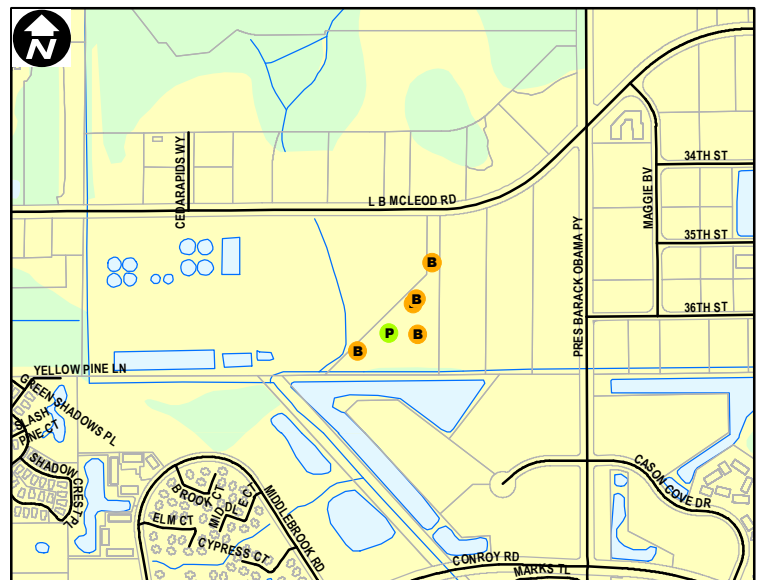
Site Latitude: 28° 30.134' N


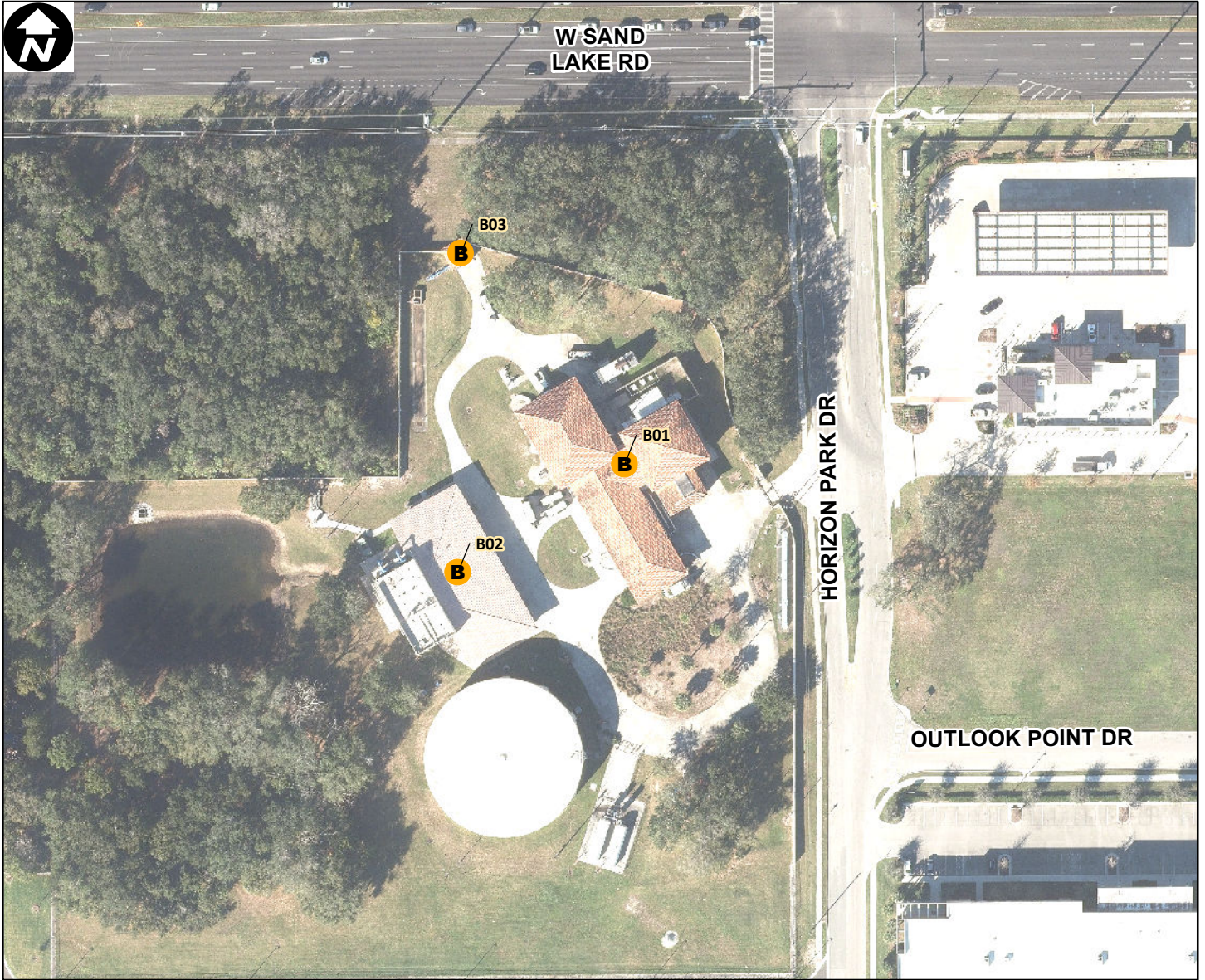
Site Longitude: 81° 26.817' W

**Orlando Buildings**

**Orlando Parking**

- B Not Leasehold (5)
- P Not Leasehold (1)
- B Leasehold (0)
- P Leasehold (0)





Site Type: **Utilities**

Address: **508 W SAND LAKE RD**

Parcel ID: **352329726800801**

Site Latitude: **28° 26.987' N**

Site Longitude: **81° 23.086' W**

**Orlando Buildings**

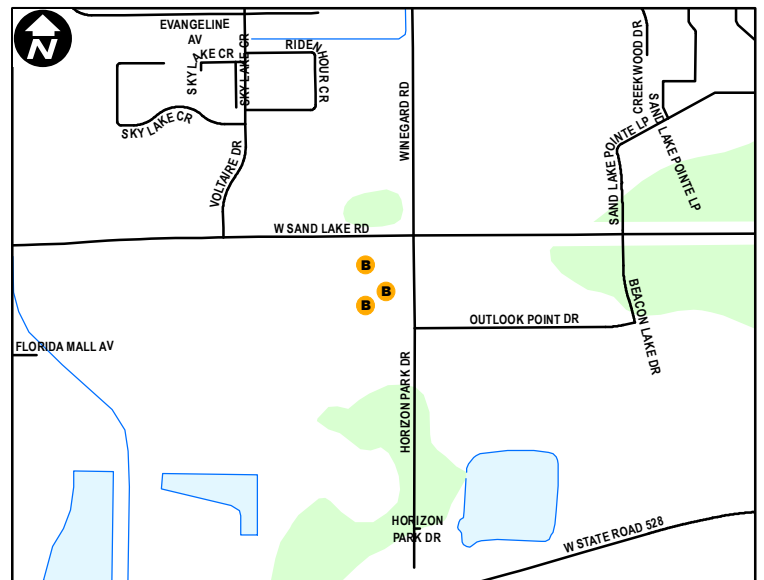
**B** Not Leasehold (3)

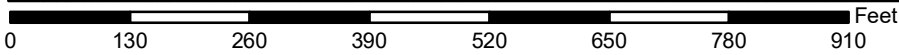
**B** Leasehold (0)

**Orlando Parking**

**P** Not Leasehold (0)

**P** Leasehold (0)





Site Type: **Utilities**

Address: **3800 GARDENIA AV**

Parcel ID: **09232900000024**

Site Latitude: **28° 30.164' N**

Site Longitude: **81° 25.390' W**

**Orlando Buildings**


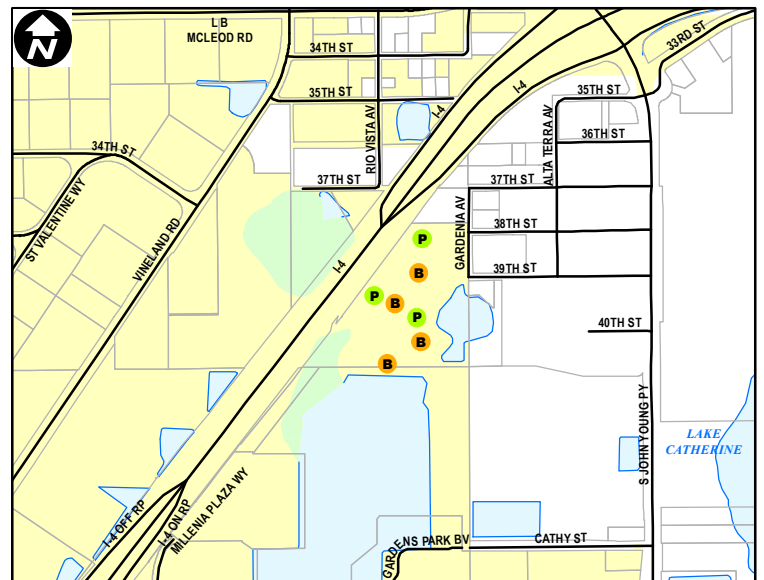
**B** Not Leasehold (4)

**B** Leasehold (0)

**Orlando Parking**

**P** Not Leasehold (3)

**P** Leasehold (0)





0 50 100 150 200 250 300 350 Feet

Site Type: **Utilities**

Address: **665 KENNEY AVE**

Parcel ID: **292230228805080**

Site Latitude: **28° 33.145' N**

Site Longitude: **81° 20.283' W**

**Orlando Buildings**

**Orlando Parking**



Not Leasehold (1)



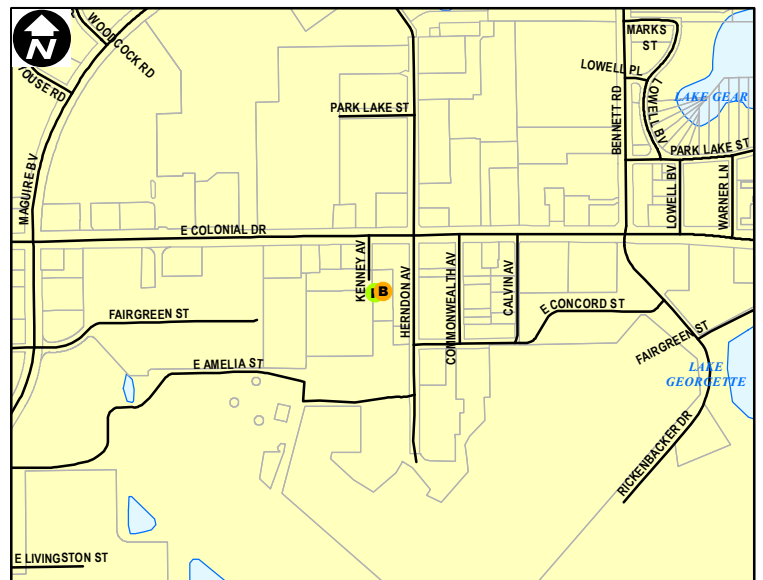
Not Leasehold (1)



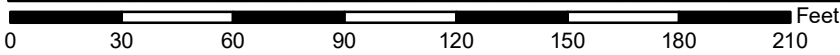
Leasehold (0)



Leasehold (0)



0 0.1 0.2 0.3 0.4 Miles



Site Type: **Utilities**


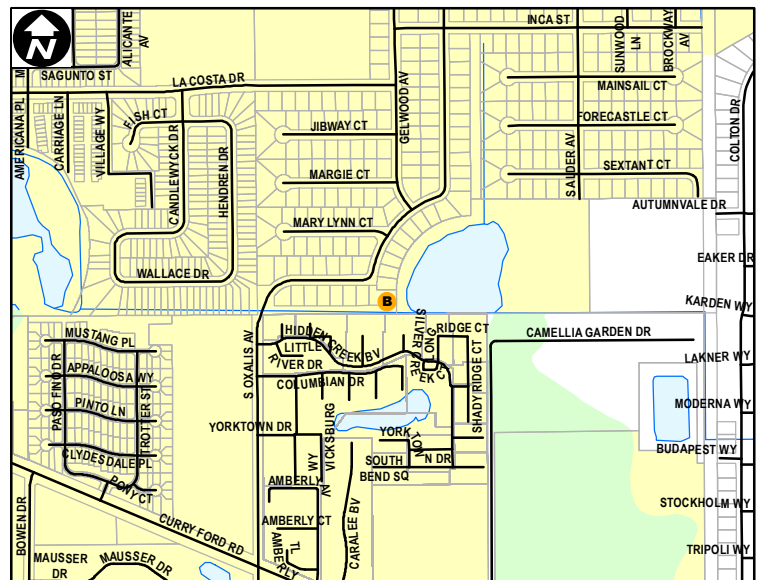
Address: **OXALIS AVENUE (1541 S)**

Parcel ID: **342230250603895**

Site Latitude: **28° 31.487' N**

Site Longitude: **81° 17.994' W**

Orlando Buildings		Orlando Parking	
<b>B</b> (Yellow circle)	Not Leasehold (1)	<b>P</b> (Green circle)	Not Leasehold (0)
<b>B</b> (Red circle)	Leasehold (0)	<b>P</b> (Red circle)	Leasehold (0)





Site Type: **Utilities**

Address: **1020 HIGHLAND AV**

Parcel ID: **232229255200010**

Site Latitude: **28° 33.551' N**

Site Longitude: **81° 22.501' W**

**Orlando Buildings**

**Orlando Parking**



Not Leasehold (3)



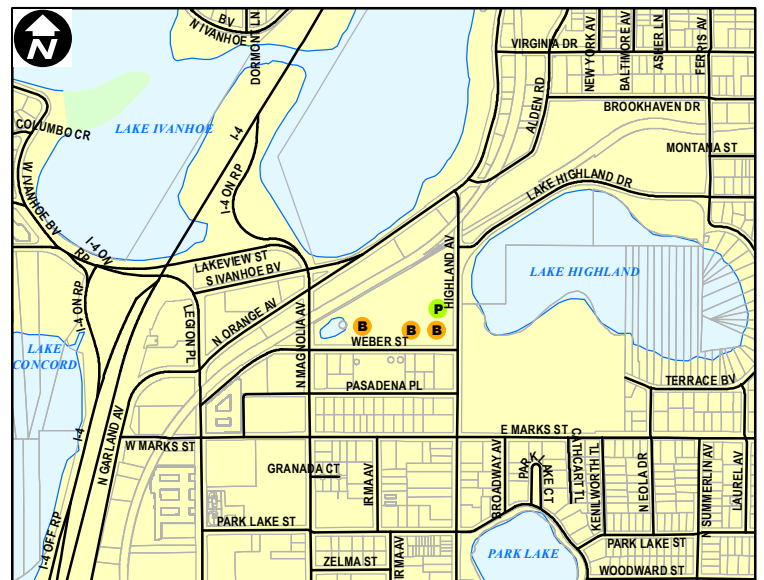
Not Leasehold (1)

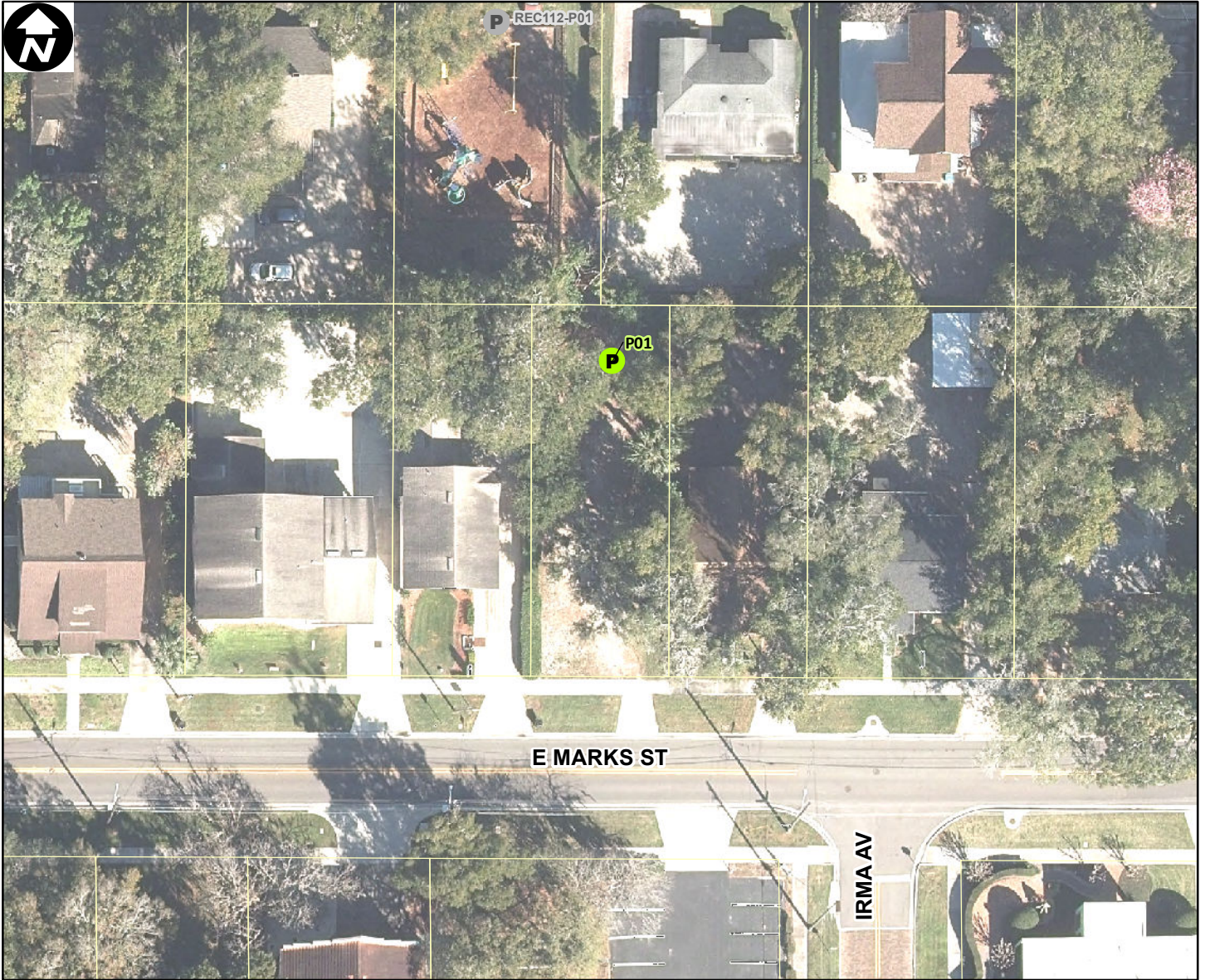


Leasehold (0)



Leasehold (0)





Site Type: **Utilities**

Address: **119 E MARKS ST**

Parcel ID: **23222913000911**

Site Latitude: **28° 33.421' N**

Site Longitude: **81° 22.545' W**

**Orlando Buildings**

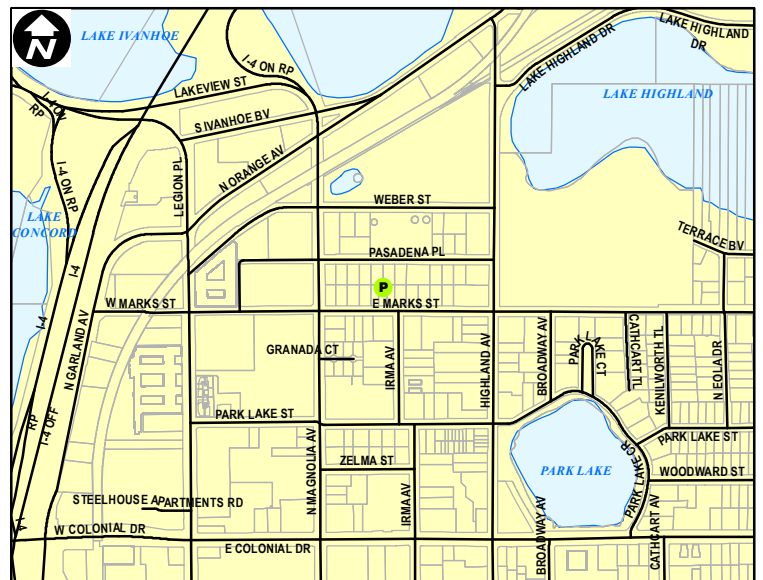
**B** Not Leasehold (0)

**B** Leasehold (0)

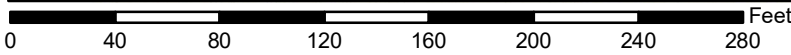
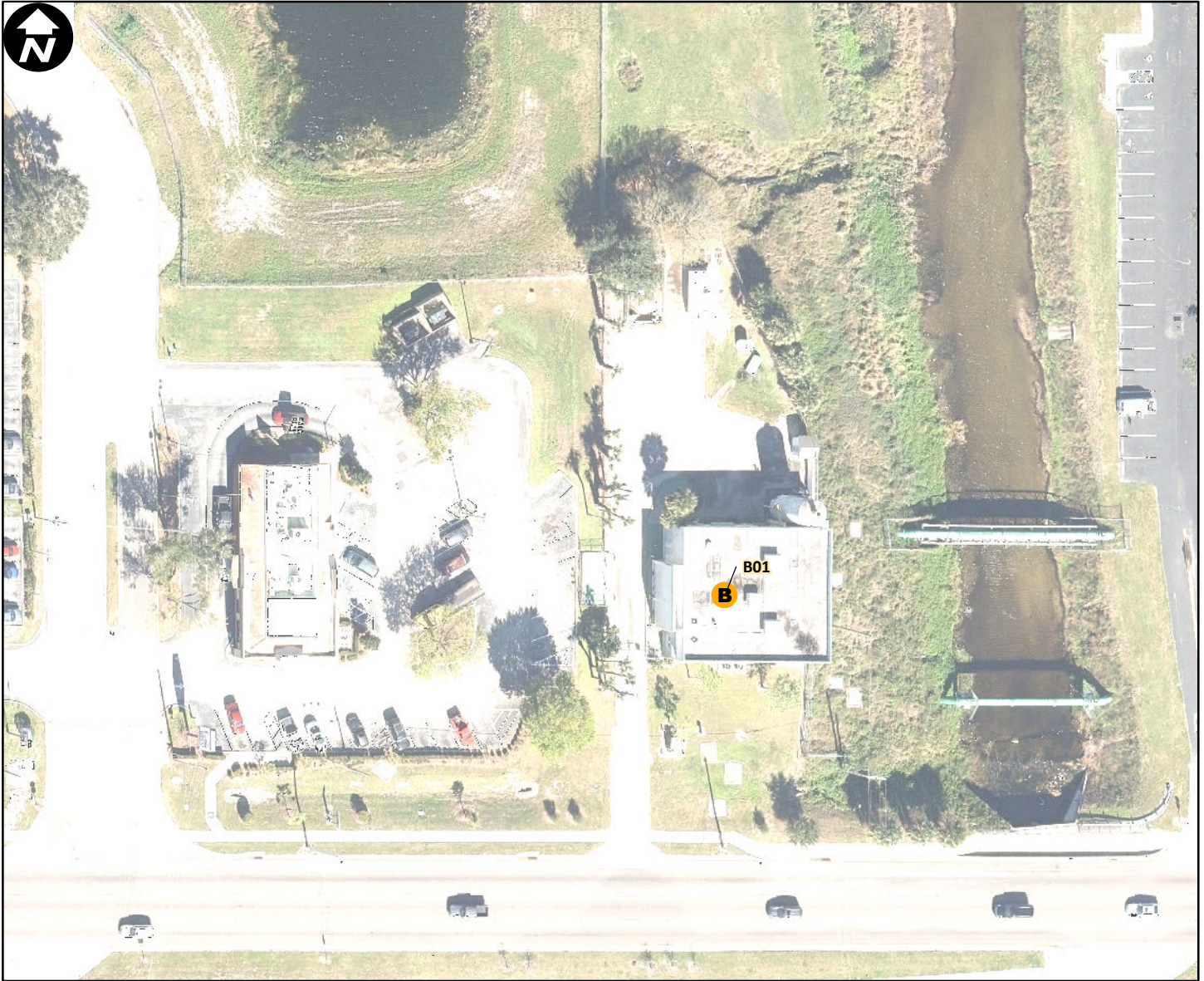
**Orlando Parking**

**P** Not Leasehold (1)

**P** Leasehold (0)







Site Type: **Utilities**

Address: **COLONIAL DR (7901 E)**

Parcel ID: **142230000000057**

Site Latitude: **28° 34.130' N**

Site Longitude: **81° 16.863' W**

**Orlando Buildings**


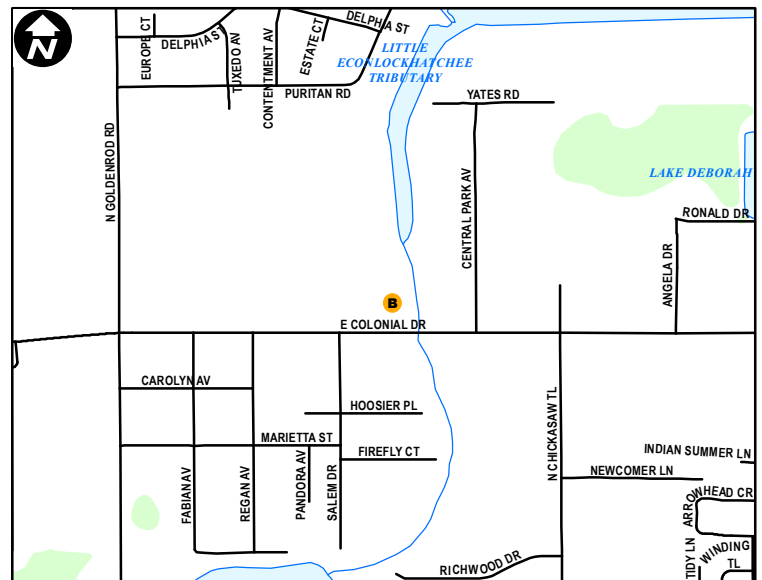
**B** Not Leasehold (1)

**B** Leasehold (0)

**Orlando Parking**

**P** Not Leasehold (0)

**P** Leasehold (0)





Site Type: **Utilities**

Address: **GORE STREET (1822 W)**

Parcel ID: **342229000000049**

Site Latitude: **28° 31.848' N**

Site Longitude: **81° 24.335' W**

**Orlando Buildings**

**Orlando Parking**



Not Leasehold (1)



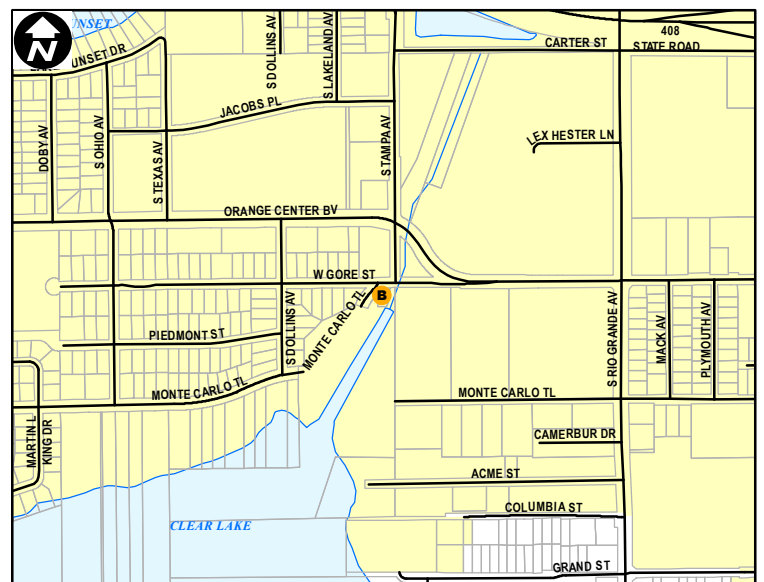
Not Leasehold (0)

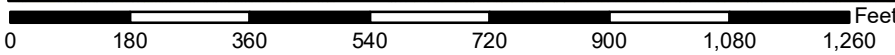
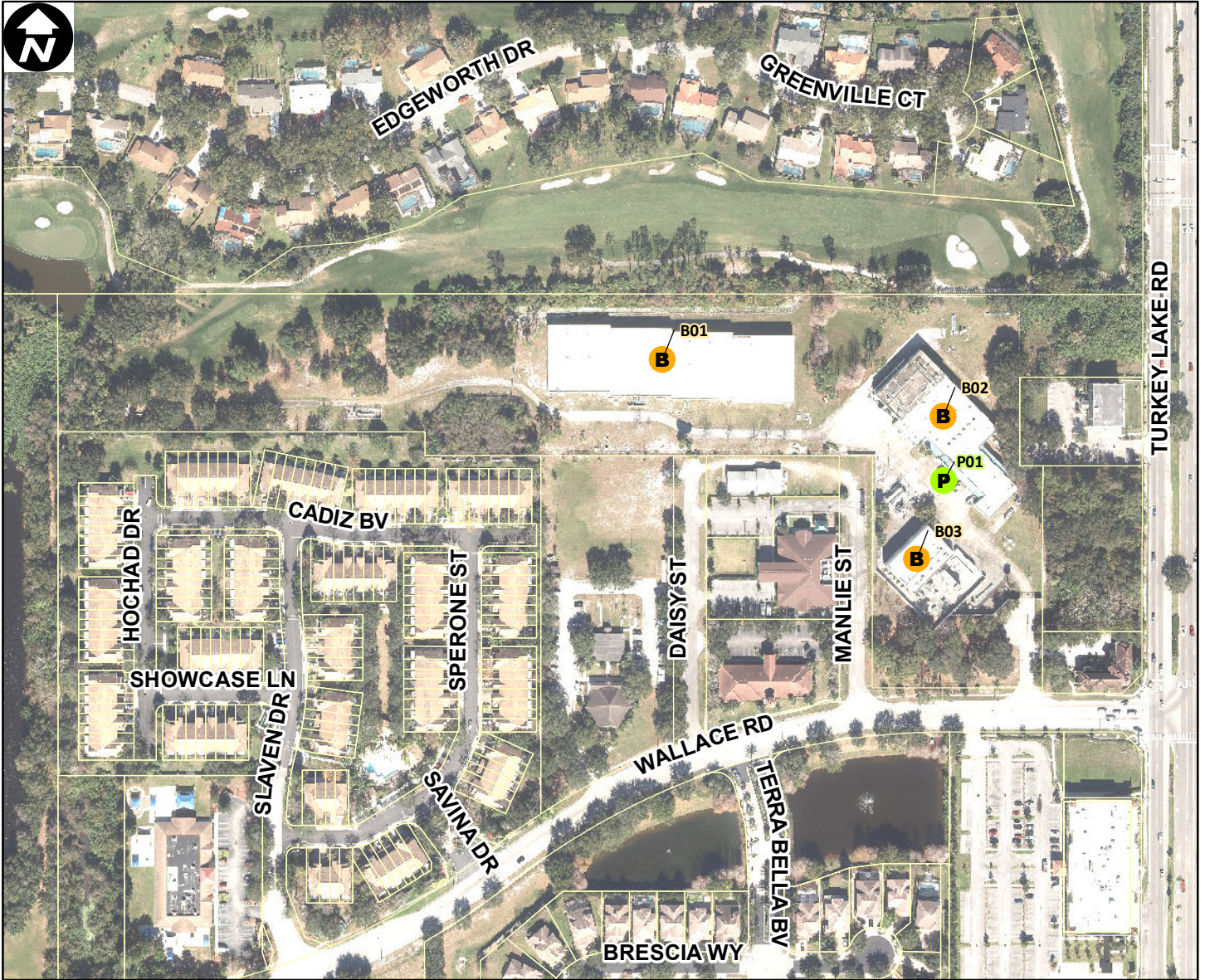


Leasehold (0)



Leasehold (0)





Site Type: **Utilities**

Address: **6825 WALLACE RD**

Parcel ID: **26232800000012**

Site Latitude: **28° 27.835' N**

Site Longitude: **81° 28.666' W**

**Orlando Buildings**

**Orlando Parking**



Not Leasehold (3)




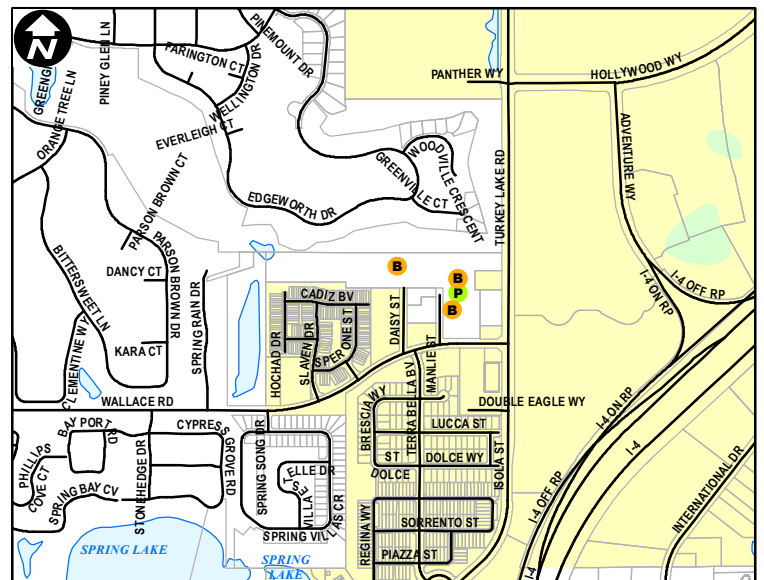
Not Leasehold (1)




Leasehold (0)



Leasehold (0)





Site Type: **Utilities**


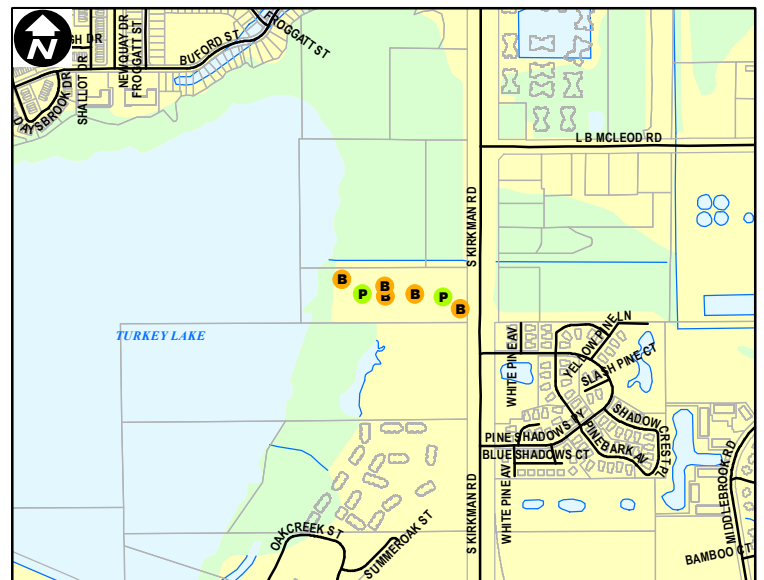
Address: **4070 S KIRKMAN RD**

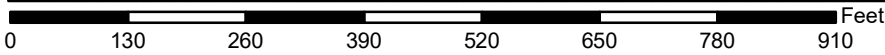
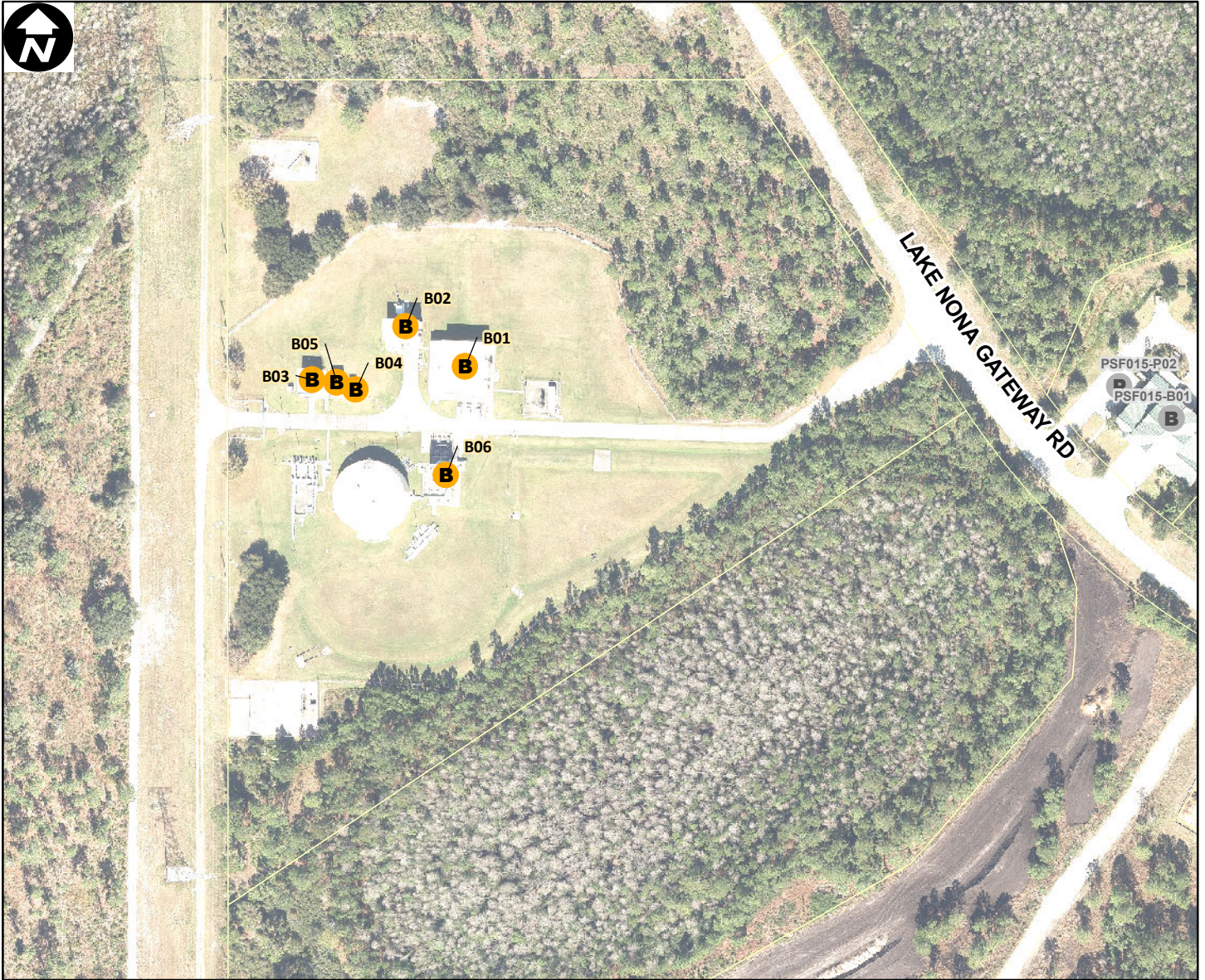
Parcel ID: **122328630100010**

Site Latitude: **28° 30.101' N**

Site Longitude: **81° 27.670' W**

- |                            |                            |
|----------------------------|----------------------------|
| <b>Orlando Buildings</b>   | <b>Orlando Parking</b>     |
| <b>B</b> Not Leasehold (5) | <b>P</b> Not Leasehold (2) |
| <b>B</b> Leasehold (0)     | <b>P</b> Leasehold (0)     |





Site Type: **Utilities**

Address: **12386 LAKE NONA GATEWAY RD**

Parcel ID: **232430494000010**


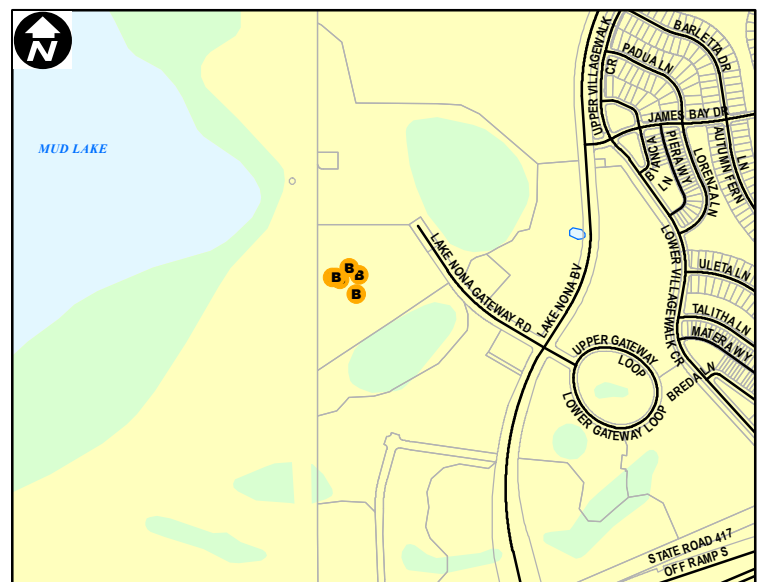
Site Latitude: **28° 23.220' N**

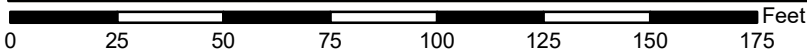
Site Longitude: **81° 16.871' W**

**Orlando Buildings**

**Orlando Parking**

- B Not Leasehold (6)
- P Not Leasehold (0)
- B Leasehold (0)
- P Leasehold (0)





Site Type: **Utilities**


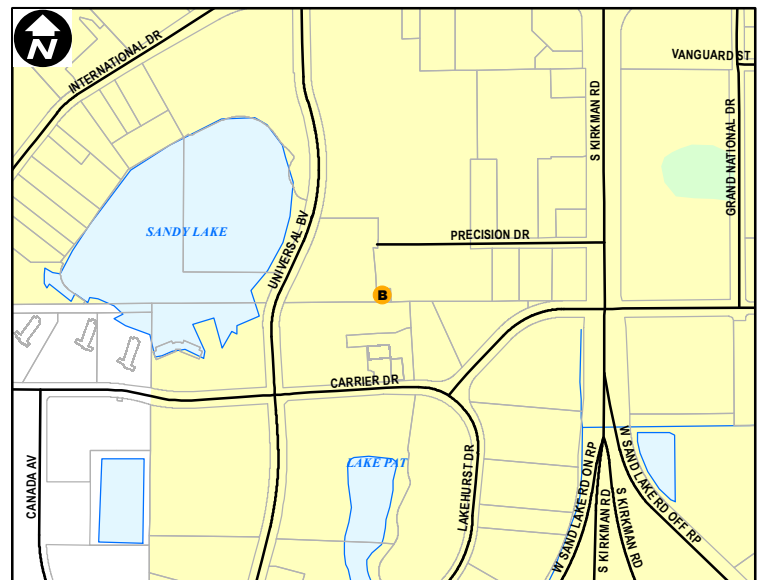
Address: **PRECISION DR (5998)**

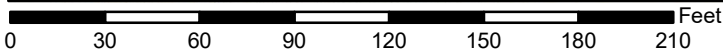
Parcel ID: **252328280600011**

Site Latitude: **28° 27.451' N**

Site Longitude: **81° 27.752' W**

- |                            |                            |
|----------------------------|----------------------------|
| <b>Orlando Buildings</b>   | <b>Orlando Parking</b>     |
| <b>B</b> Not Leasehold (1) | <b>P</b> Not Leasehold (0) |
| <b>B</b> Leasehold (0)     | <b>P</b> Leasehold (0)     |





Site Type: **Utilities**


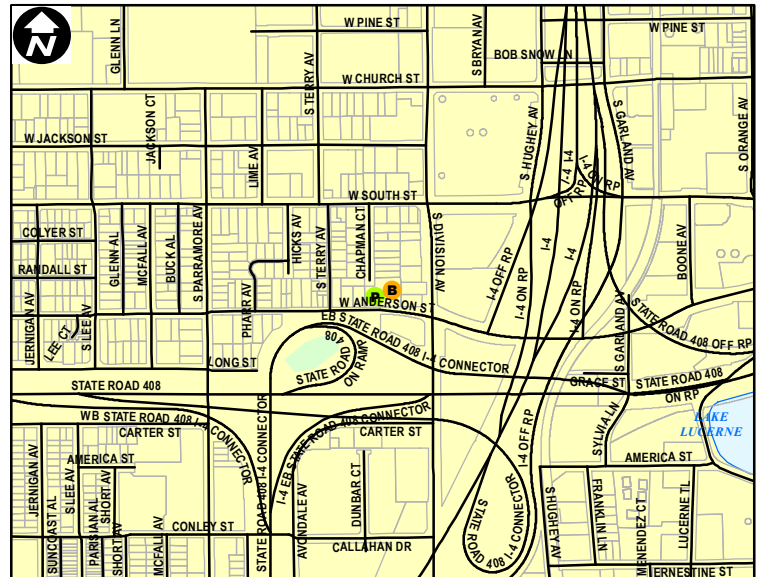
Address: **515 W ANDERSON ST**

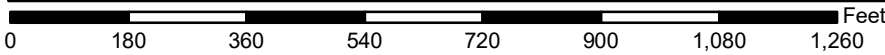
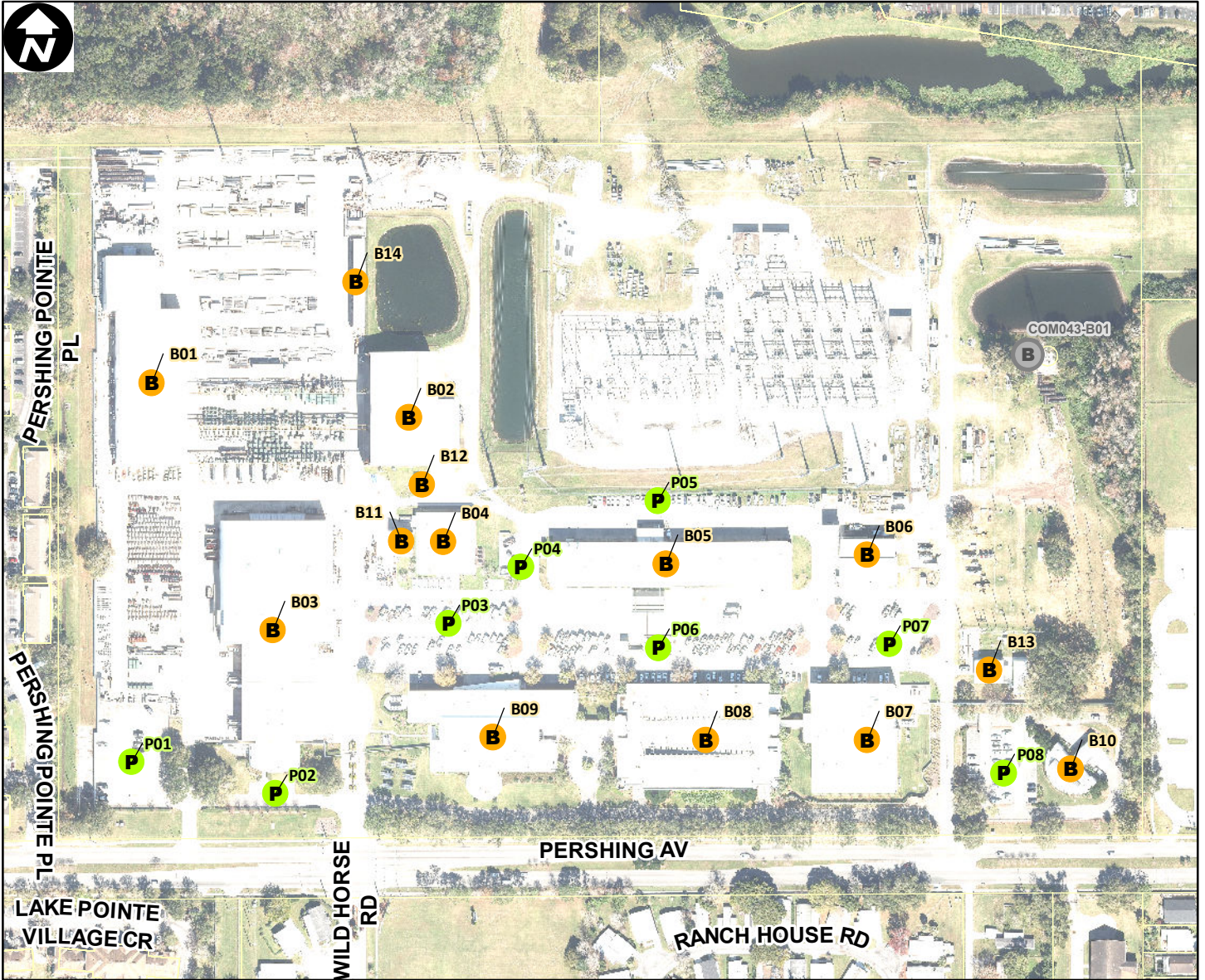
Parcel ID: **352229191600161**

Site Latitude: **28° 32.211' N**

Site Longitude: **81° 23.144' W**

- |                            |                            |
|----------------------------|----------------------------|
| <b>Orlando Buildings</b>   | <b>Orlando Parking</b>     |
| <b>B</b> Not Leasehold (1) | <b>P</b> Not Leasehold (1) |
| <b>B</b> Leasehold (0)     | <b>P</b> Leasehold (0)     |





Site Type: Utilities

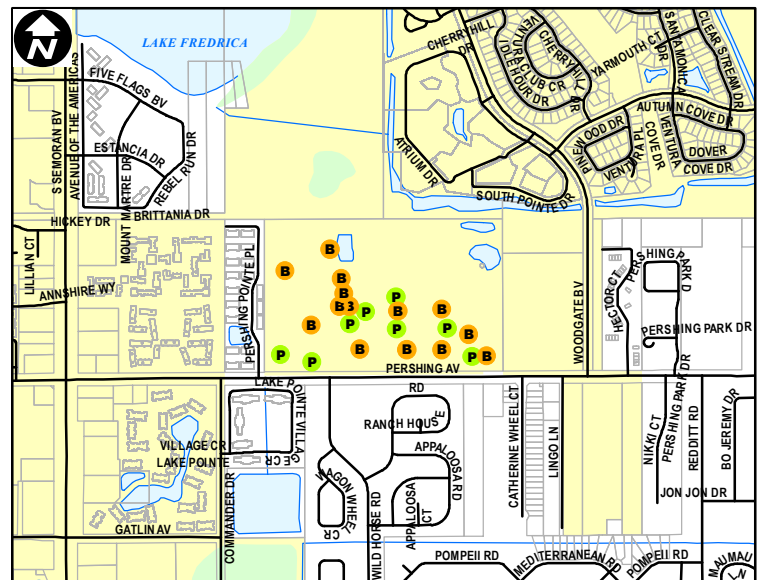
Address: 5971 PERSHING AV

Parcel ID: 102330683900010

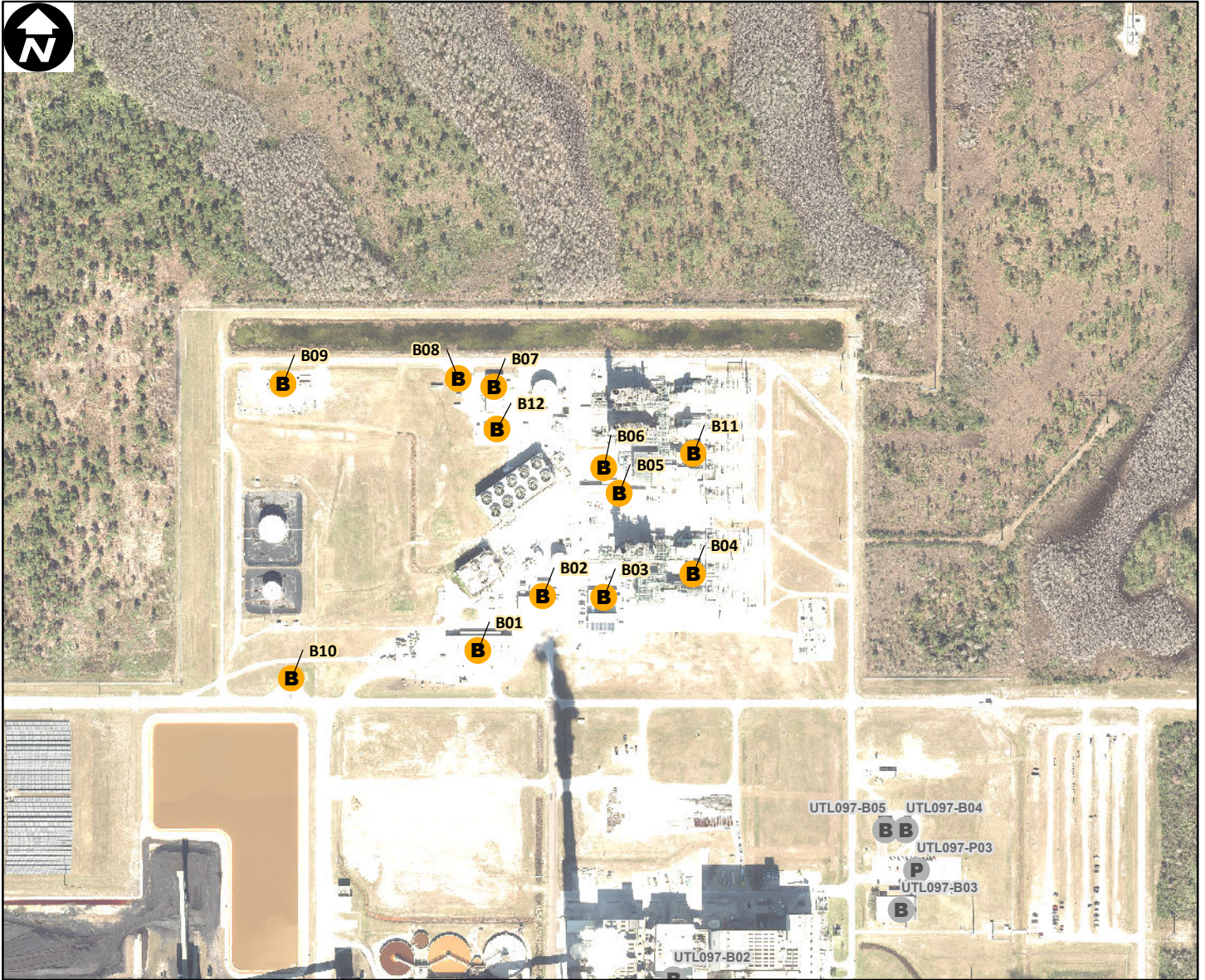
Site Latitude: 28° 30.051' N

Site Longitude: 81° 18.118' W

- |                             |                            |
|-----------------------------|----------------------------|
| <b>Orlando Buildings</b>    | <b>Orlando Parking</b>     |
| <b>B</b> Not Leasehold (14) | <b>P</b> Not Leasehold (8) |
| <b>B</b> Leasehold (0)      | <b>P</b> Leasehold (0)     |







Site Type: **Utilities**

Address: **5100 S ALAFAYA TRL**

Parcel ID: **132331000000001**

Site Latitude: **28° 29.254' N**

Site Longitude: **81° 10.041' W**

**Orlando Buildings**

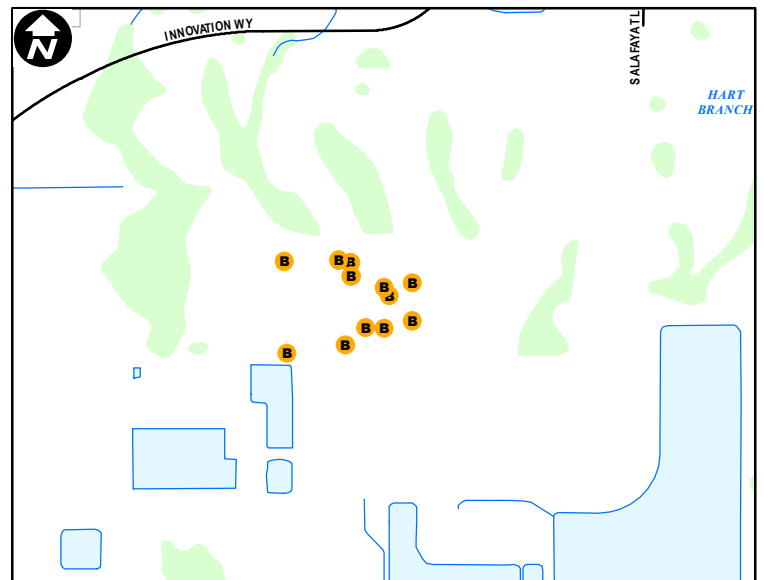
**Orlando Parking**

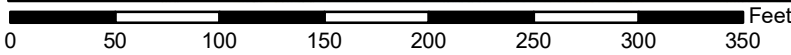
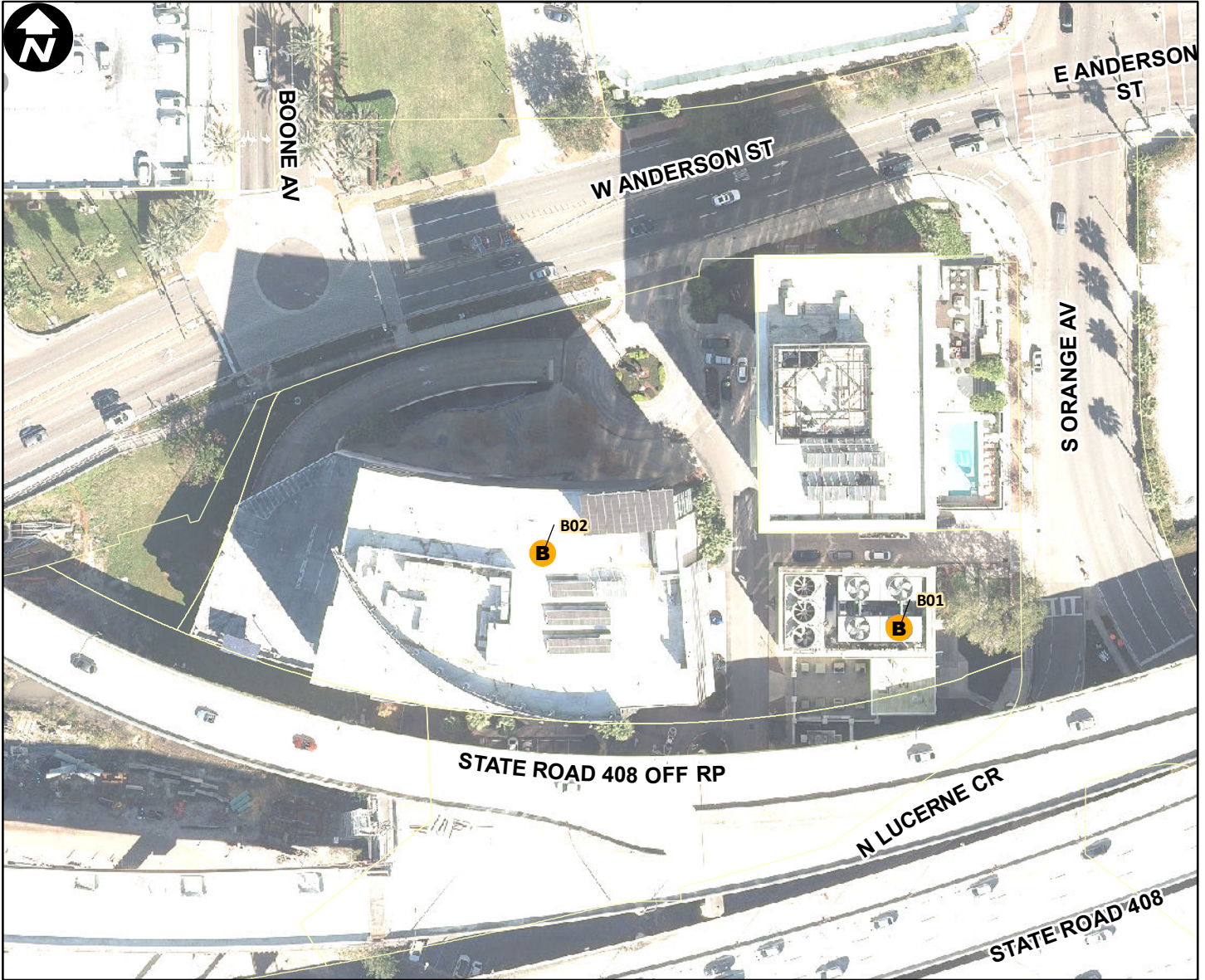
**B** Not Leasehold (12)

**P** Not Leasehold (0)

**B** Leasehold (0)

**P** Leasehold (0)





Site Type: **Utilities**

Address: **100 W ANDERSON AV**

Parcel ID: **352229648502000**


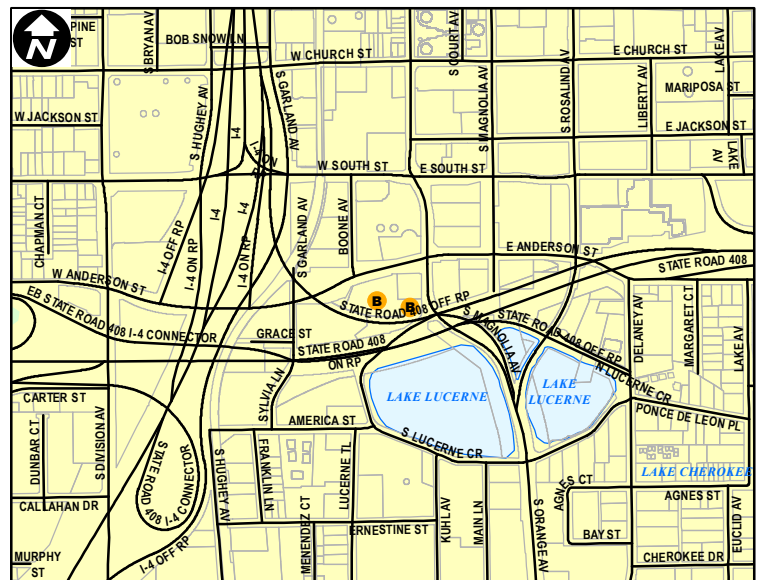
Site Latitude: **28° 32.177' N**

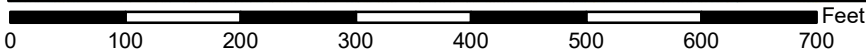
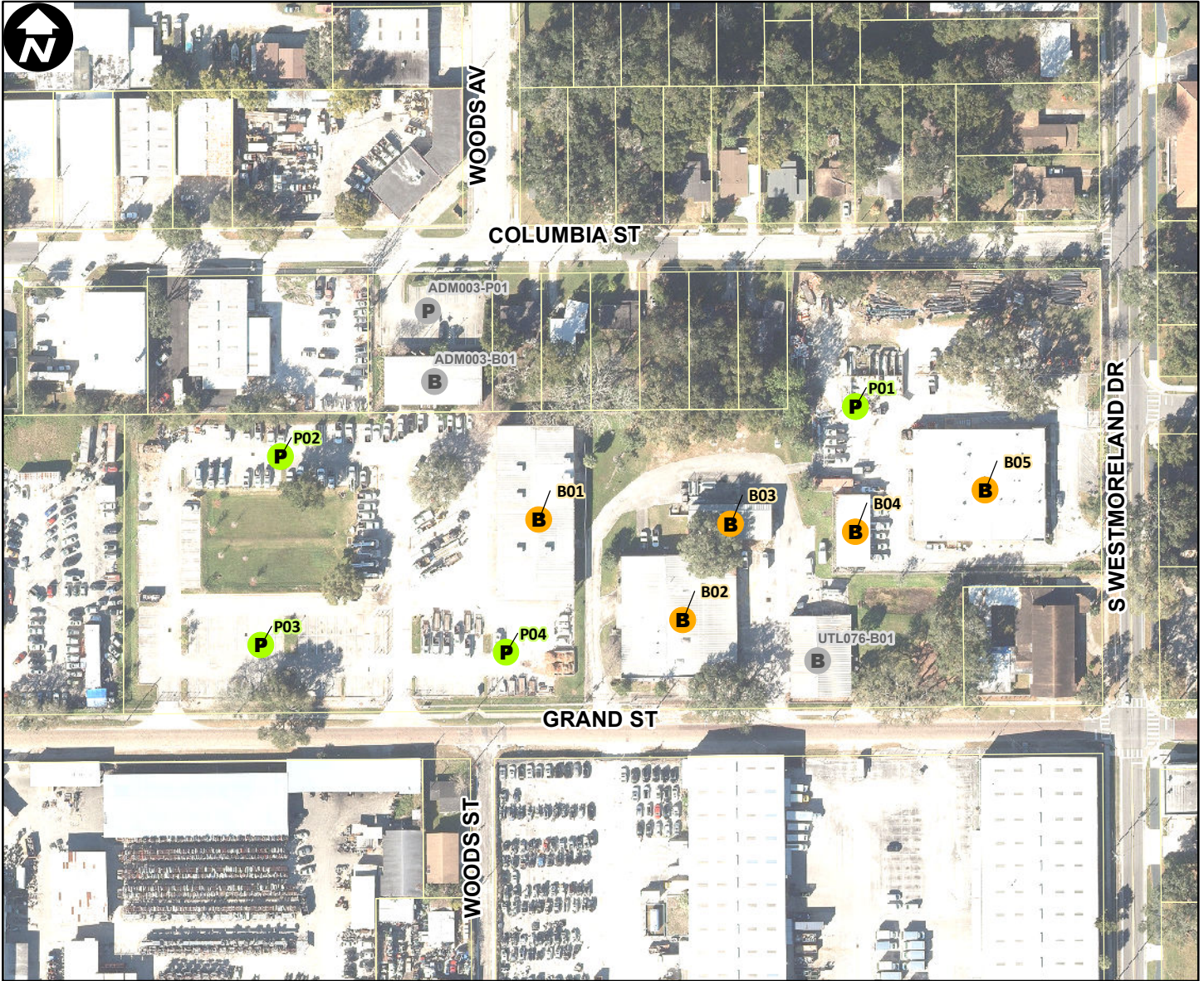
Site Longitude: **81° 22.774' W**

**Orlando Buildings**

**Orlando Parking**

- Not Leasehold (2)
- Not Leasehold (0)
- Leasehold (0)
- Leasehold (0)





Site Type: **Utilities**

Address: **1029 GRAND ST**

Parcel ID: **342229631600102**

Site Latitude: **28° 31.626' N**

Site Longitude: **81° 23.678' W**

**Orlando Buildings**

**Orlando Parking**



Not Leasehold (5)



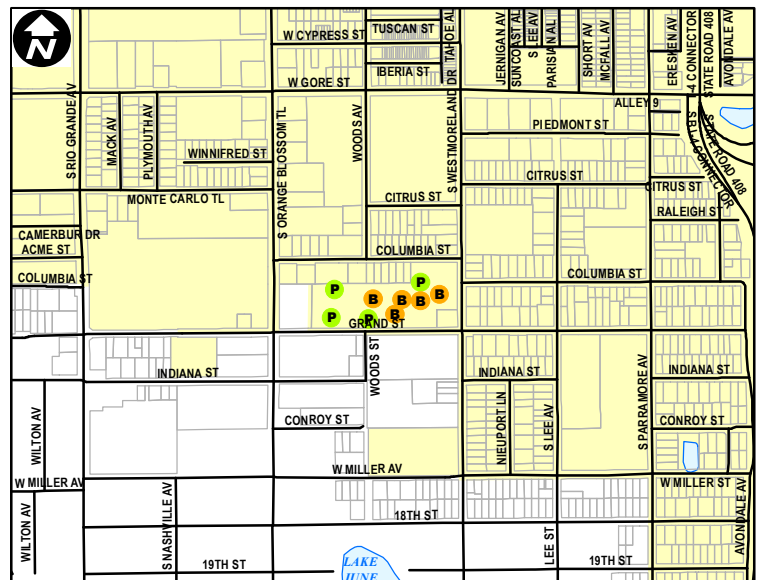
Not Leasehold (4)

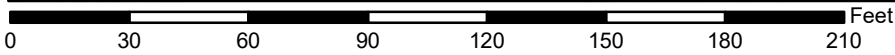


Leasehold (0)



Leasehold (0)





Site Type: **Utilities**


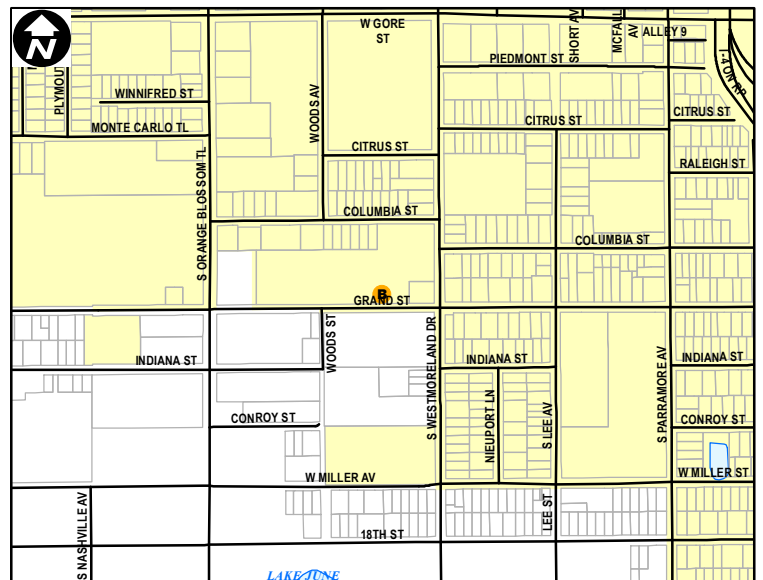
Address: **1029 GRAND ST**

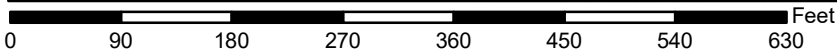
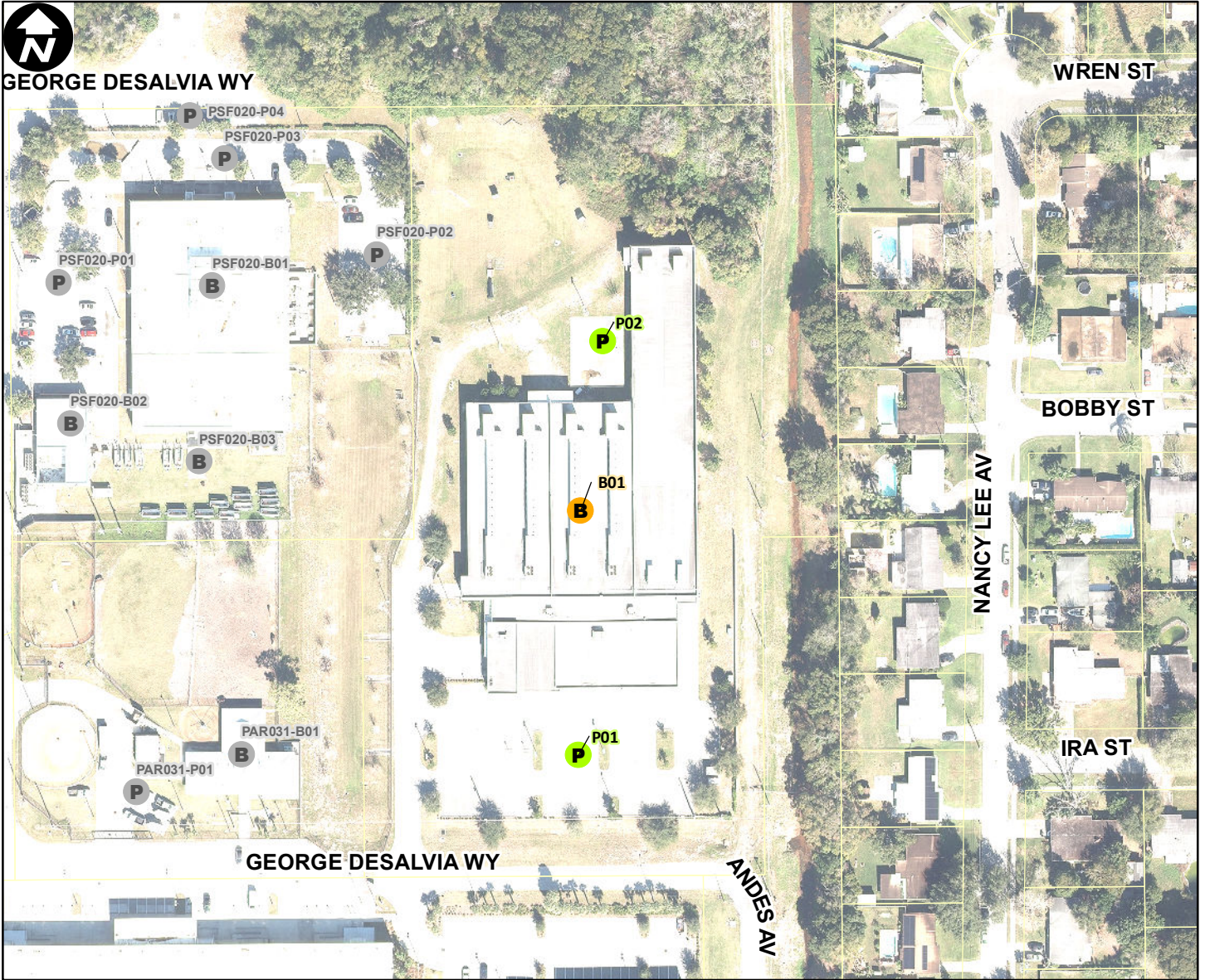
Parcel ID: **342229631600102**

Site Latitude: **28° 31.602' N**

Site Longitude: **81° 23.639' W**

- |                            |                            |
|----------------------------|----------------------------|
| <b>Orlando Buildings</b>   | <b>Orlando Parking</b>     |
| <b>B</b> Not Leasehold (1) | <b>P</b> Not Leasehold (0) |
| <b>B</b> Leasehold (0)     | <b>P</b> Leasehold (0)     |





Site Type: **Utilities**

Address: **100 GEORGE DESALVIA WAY**

Parcel ID: **28223000000022**


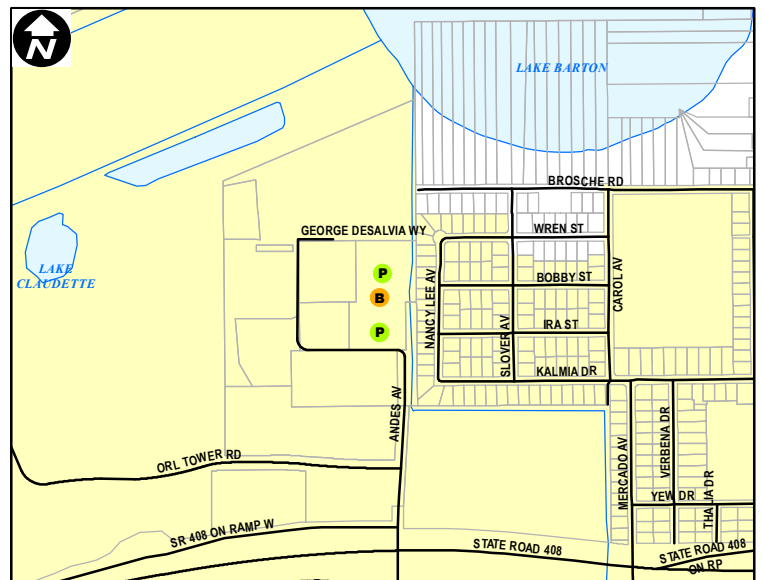
Site Latitude: **28° 32.682' N**

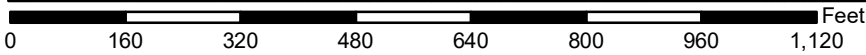

Site Longitude: **81° 19.178' W**

**Orlando Buildings**

**Orlando Parking**

- B** Not Leasehold (1)
- P** Not Leasehold (2)
- B** Leasehold (0)
- P** Leasehold (0)





Site Type: **Utilities**


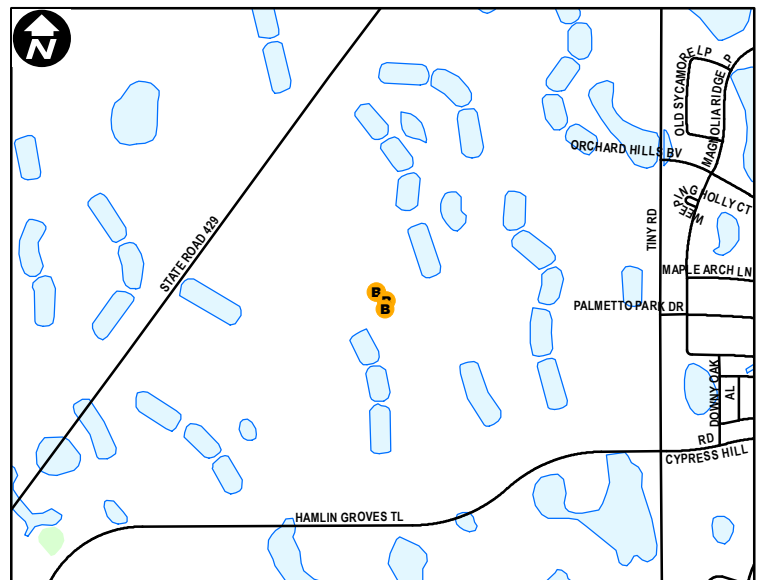
Address: **MANN ROAD (4813)**


Parcel ID: **092327000000006**

Site Latitude: **28° 29.421' N**

Site Longitude: **81° 37.111' W**

- | Orlando Buildings          | Orlando Parking            |
|----------------------------|----------------------------|
| <b>B</b> Not Leasehold (3) | <b>P</b> Not Leasehold (0) |
| <b>B</b> Leasehold (0)     | <b>P</b> Leasehold (0)     |





Site Type: **Utilities**

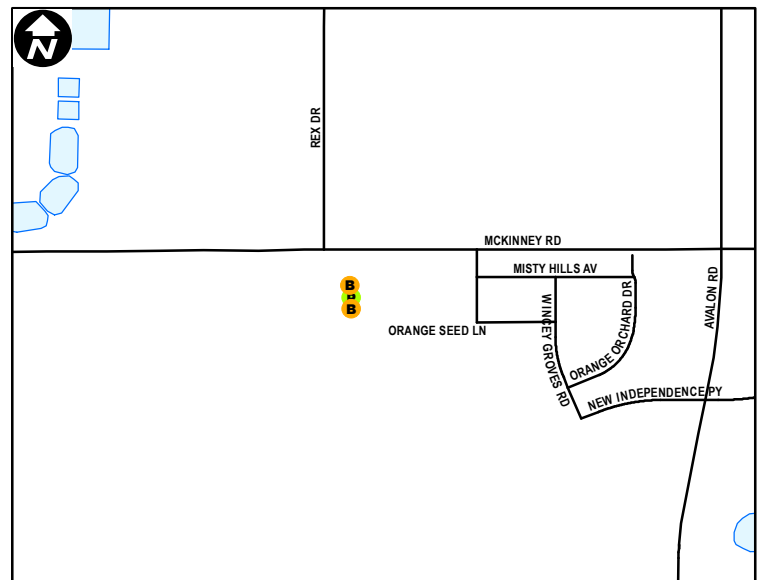
Address: **MCKINNEY ROAD (17498)**


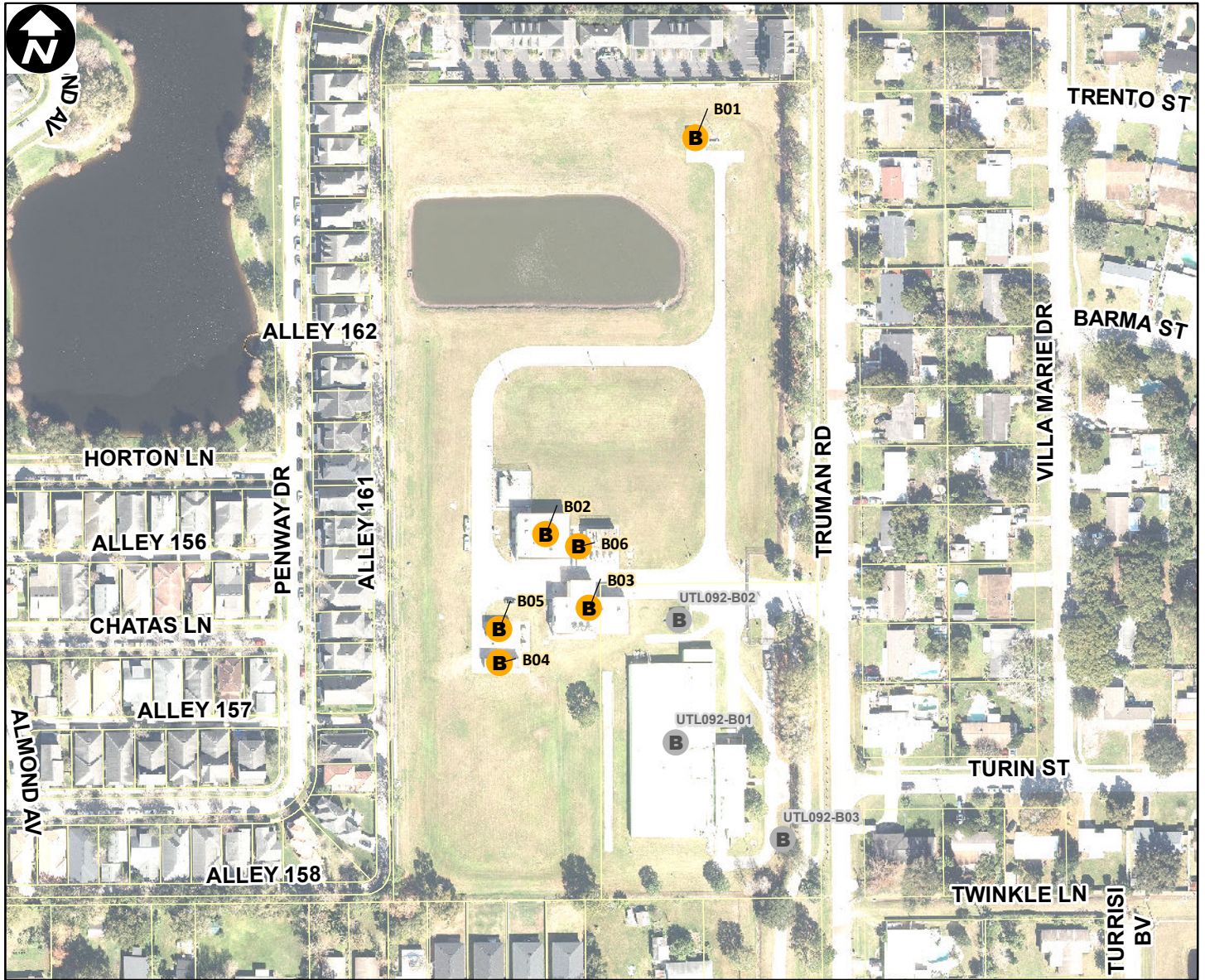
Parcel ID: **192327000000020**

Site Latitude: **28° 28.407' N**

Site Longitude: **81° 38.853' W**

- |                            |                            |
|----------------------------|----------------------------|
| <b>Orlando Buildings</b>   | <b>Orlando Parking</b>     |
| <b>B</b> Not Leasehold (2) | <b>P</b> Not Leasehold (1) |
| <b>B</b> Leasehold (0)     | <b>P</b> Leasehold (0)     |





Site Type: **Utilities**

Address: **1544 TRUMAN RD**

Parcel ID: **21223000000019**

Site Latitude: **28° 33.967' N**

Site Longitude: **81° 18.965' W**

**Orlando Buildings**

**Orlando Parking**



Not Leasehold (6)



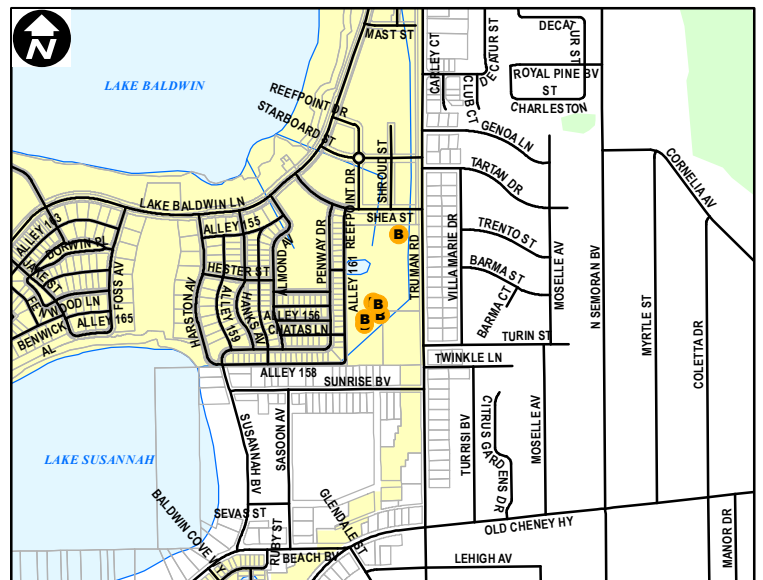
Not Leasehold (0)



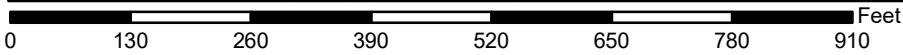
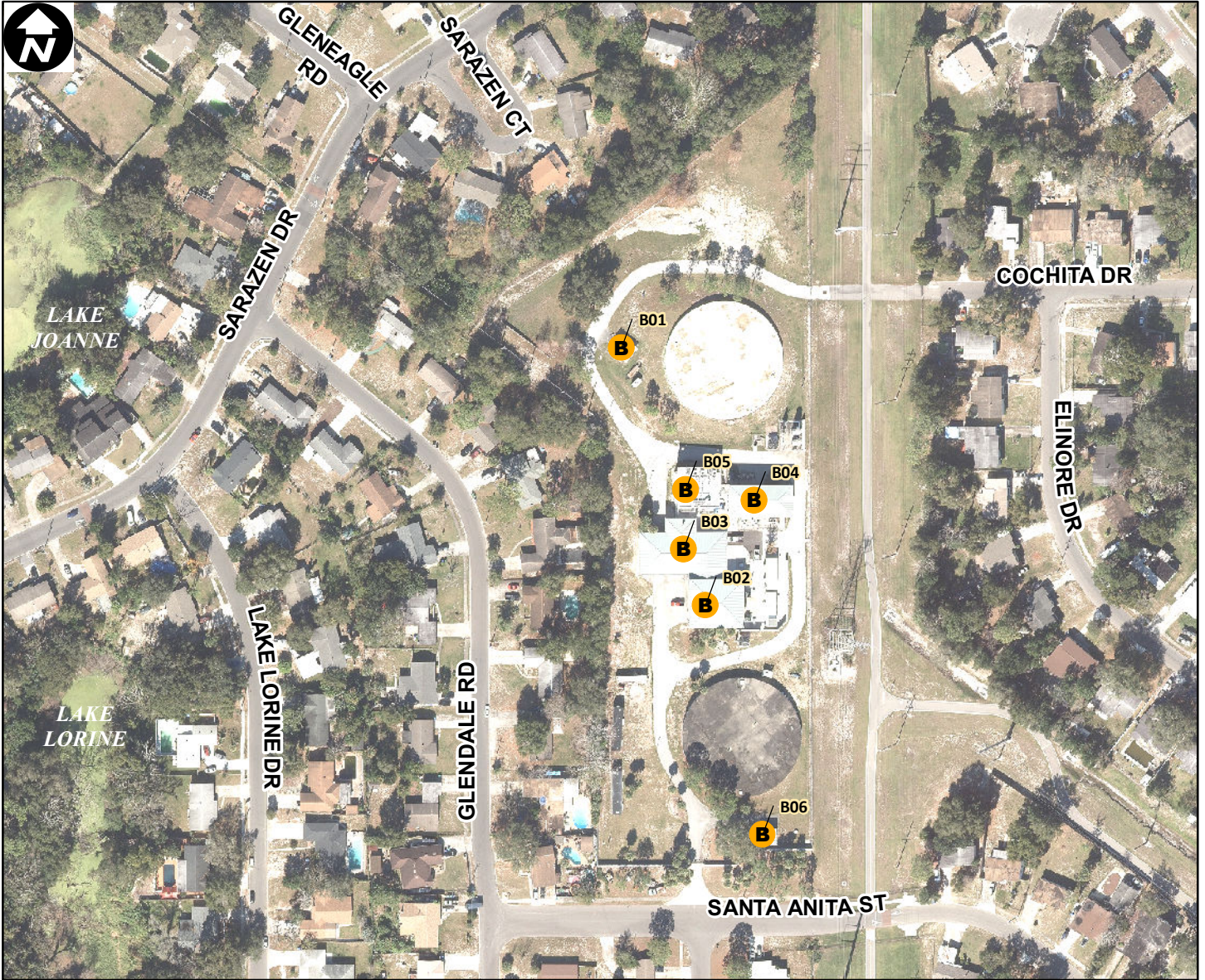
Leasehold (0)



Leasehold (0)







Site Type: **Utilities**

Address: **5601 SANTA ANITA ST**

Parcel ID: **192229178804020**

Site Latitude: **28° 33.928' N**

Site Longitude: **81° 27.354' W**

**Orlando Buildings**


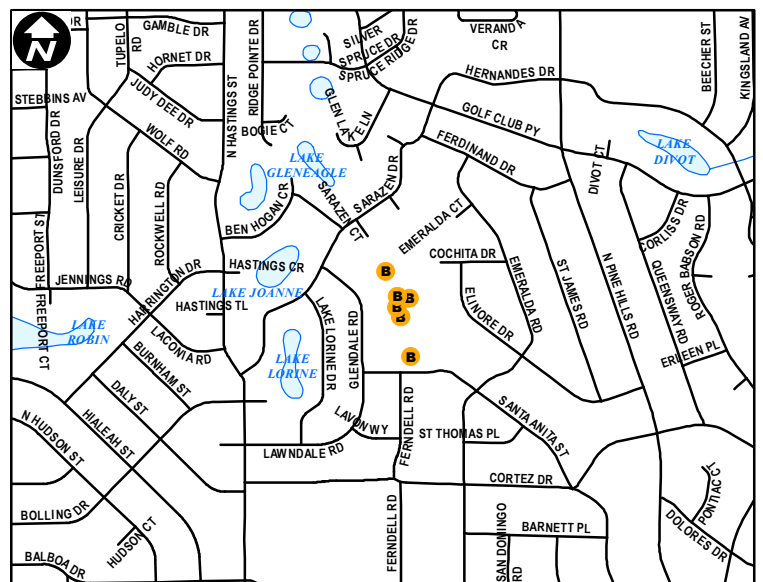
**B** Not Leasehold (6)

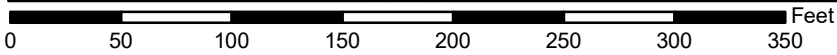
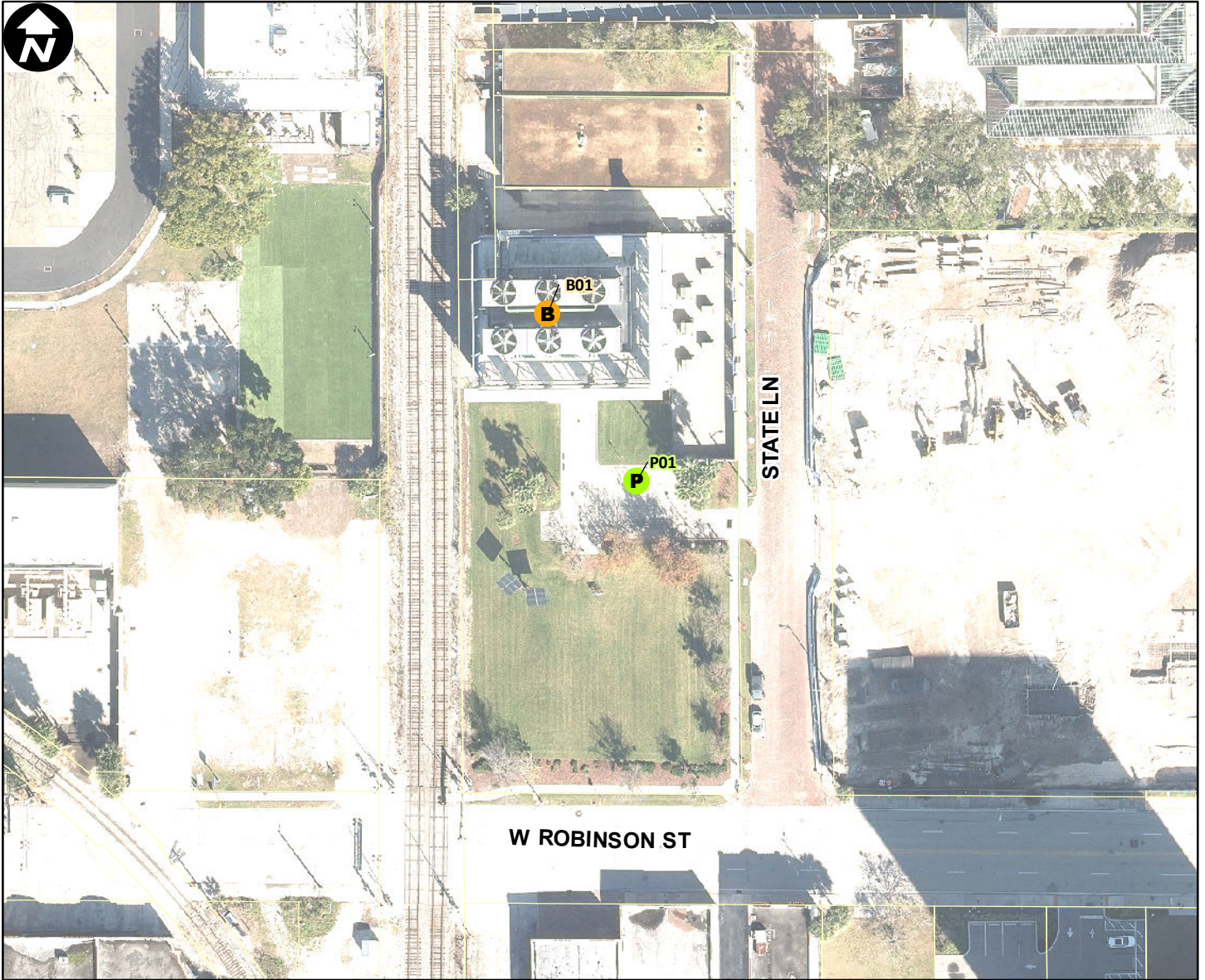
**B** Leasehold (0)

**Orlando Parking**

**P** Not Leasehold (0)

**P** Leasehold (0)





Site Type: **Utilities**


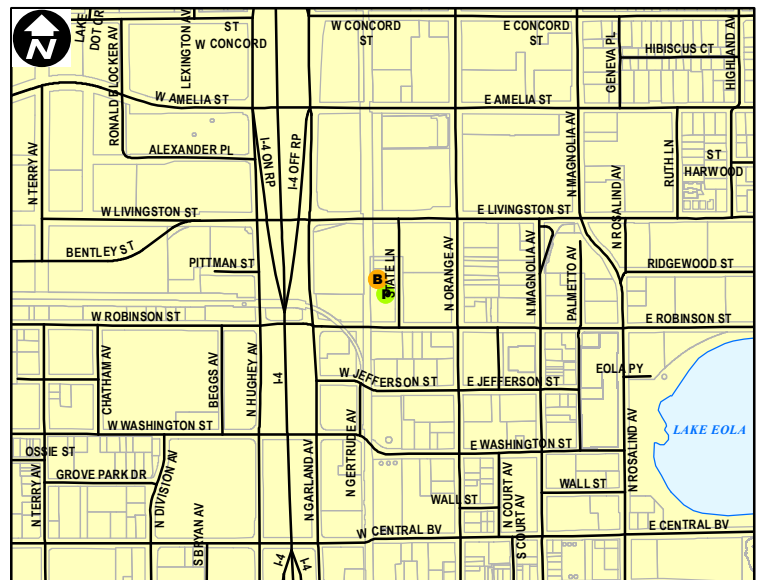
Address: **344 STATE LN**

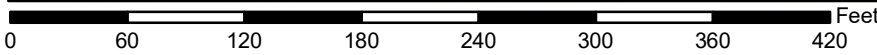
Parcel ID: **262229829201130**

Site Latitude: **28° 32.773' N**

Site Longitude: **81° 22.832' W**

Orlando Buildings	Orlando Parking
<b>B</b> Not Leasehold (1)	<b>P</b> Not Leasehold (1)
<b>B</b> Leasehold (0)	<b>P</b> Leasehold (0)





Site Type: **Utilities**

Address: **1400 TRUMAN RD**

Parcel ID: **21223000000002**

Site Latitude: **28° 33.902' N**

Site Longitude: **81° 18.933' W**

**Orlando Buildings**


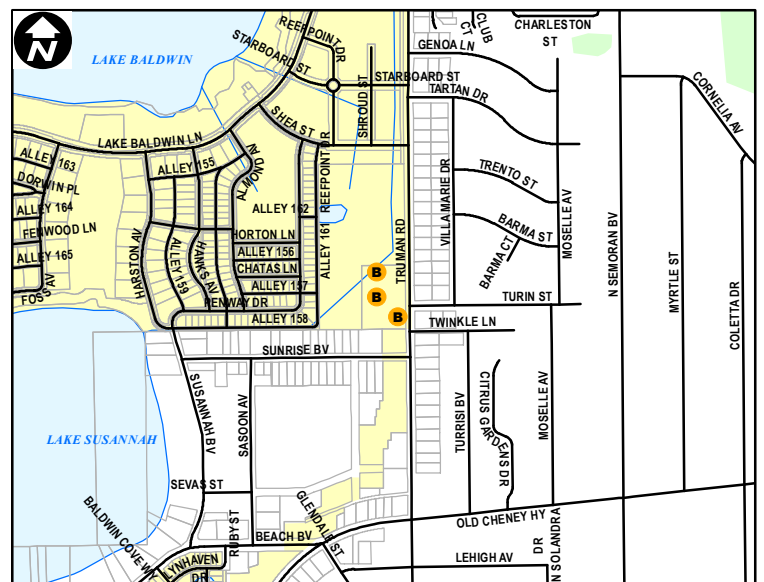
**B** Not Leasehold (3)

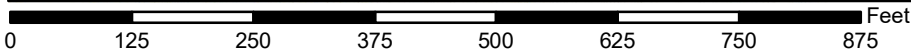
**B** Leasehold (0)

**Orlando Parking**

**P** Not Leasehold (0)

**P** Leasehold (0)





Site Type: **Utilities**

Address: **2725 CONWAY RD**

Parcel ID: **052330170500010**

Site Latitude: **28° 30.856' N**

Site Longitude: **81° 19.736' W**

**Orlando Buildings**


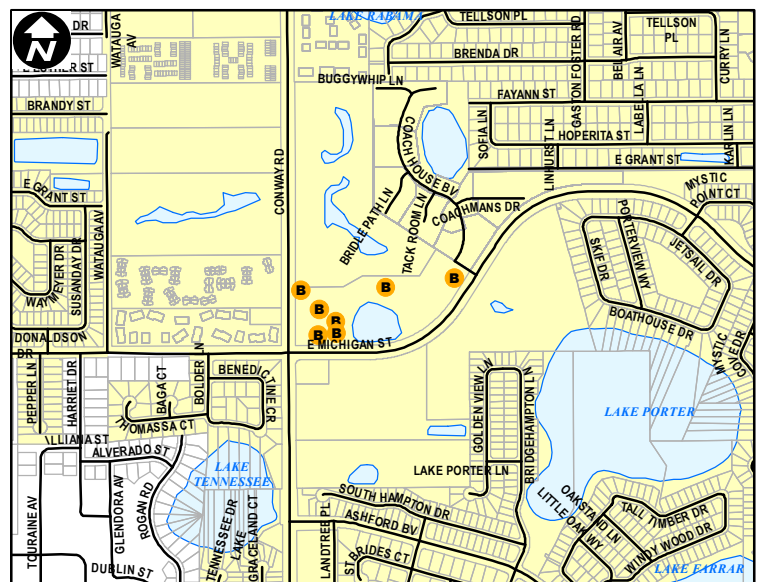
**B** Not Leasehold (7)

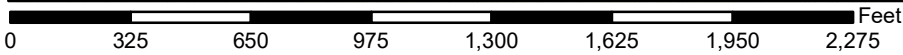
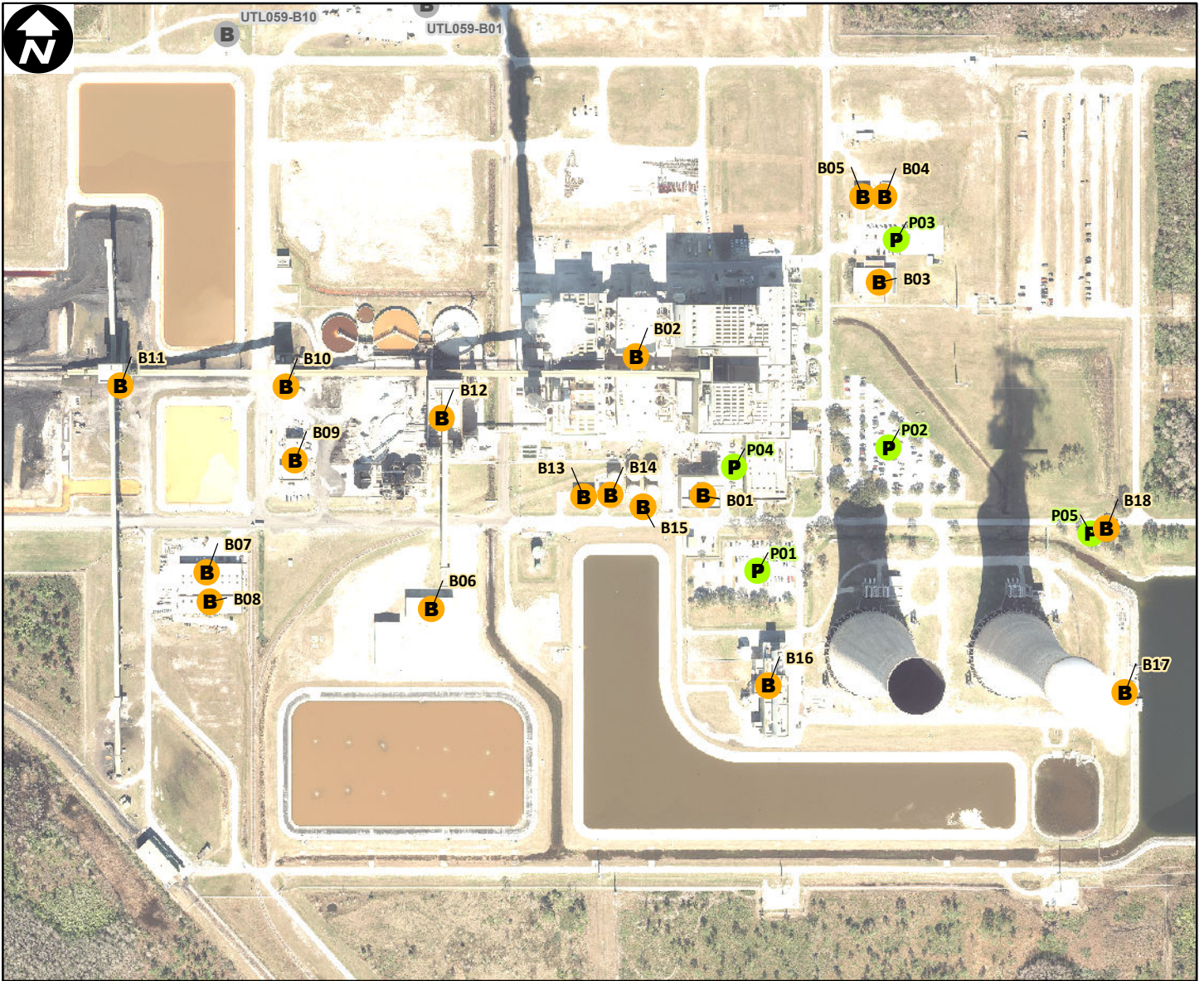
**B** Leasehold (0)

**Orlando Parking**

**P** Not Leasehold (0)

**P** Leasehold (0)





Site Type: **Utilities**

Address: **5100 S ALAFAYA TRL**

Parcel ID: **132331000000001**

Site Latitude: **28° 28.900' N**

Site Longitude: **81° 10.016' W**

**Orlando Buildings**


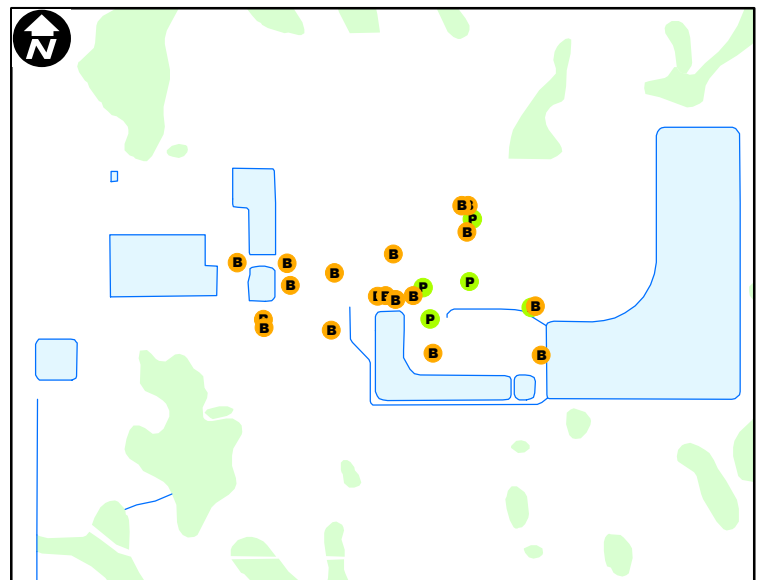
**Orlando Parking**

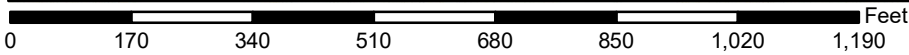
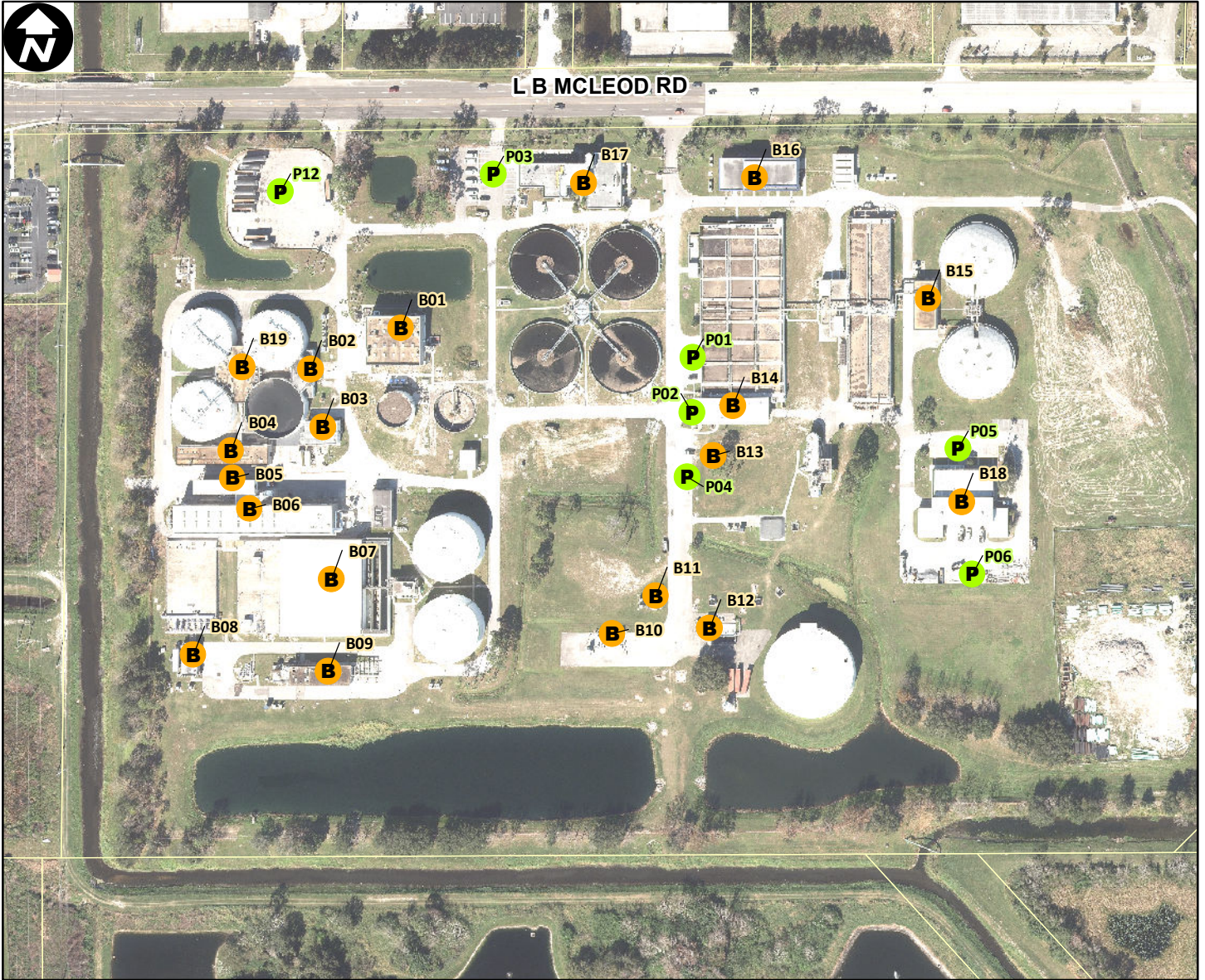
**B** Not Leasehold (18)

**P** Not Leasehold (5)

**B** Leasehold (0)

**P** Leasehold (0)





Site Type: **Utilities**

Address: **L B MCLEOD ROAD (5420)**

Parcel ID: **072329000000004**

Site Latitude: **28° 30.173' N**

Site Longitude: **81° 27.114' W**

**Orlando Buildings**


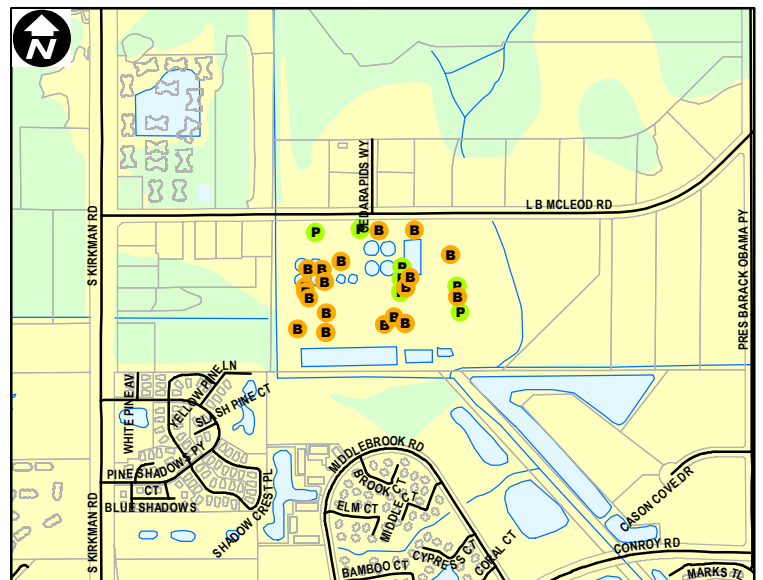
**B** Not Leasehold (19)

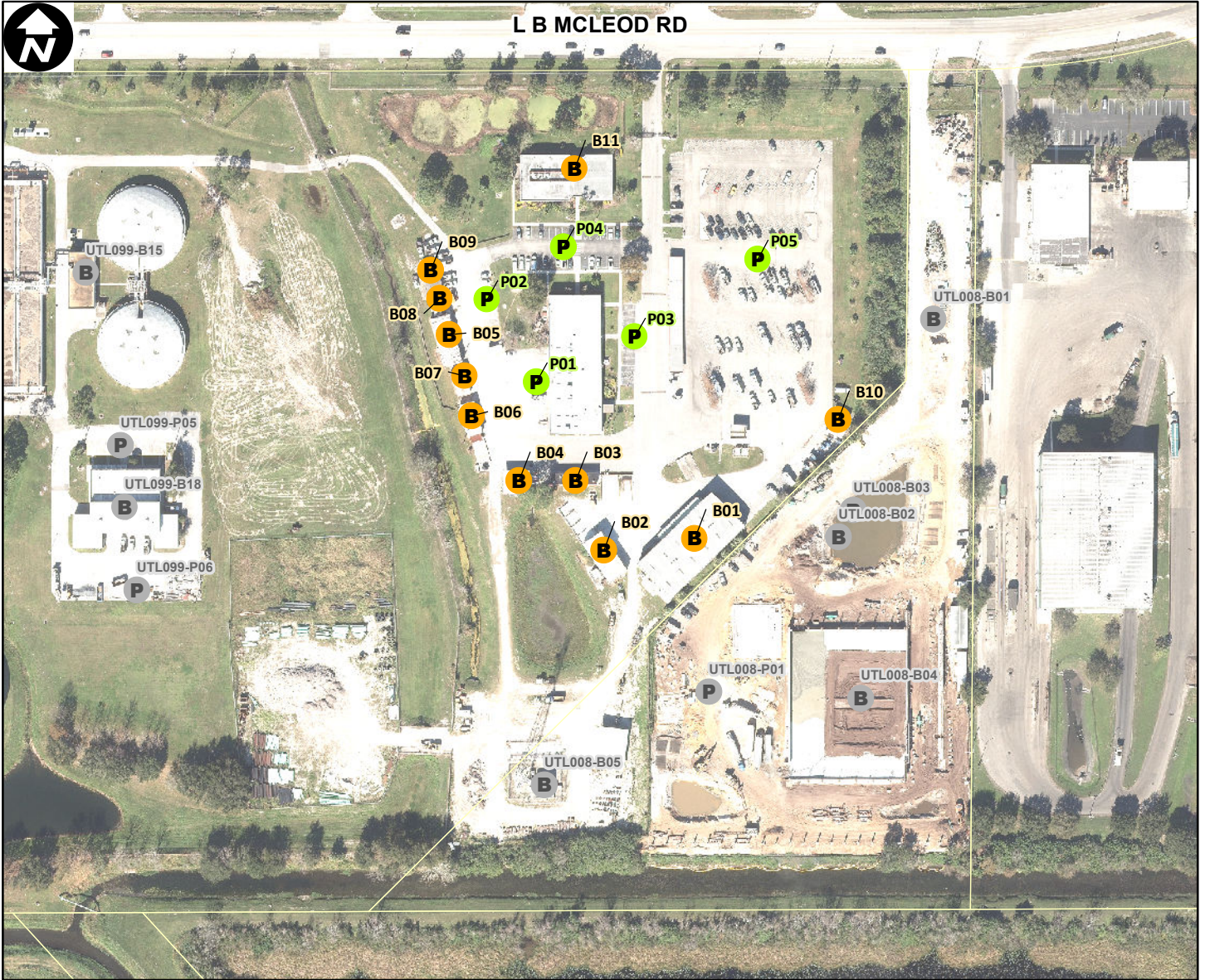
**B** Leasehold (0)

**Orlando Parking**

**P** Not Leasehold (7)

**P** Leasehold (0)





Site Type: **Utilities**

Address: **L B MCLEOD ROAD (5420)**

Parcel ID: **072329000000004**

Site Latitude: **28° 30.201' N**

Site Longitude: **81° 26.879' W**

**Orlando Buildings**

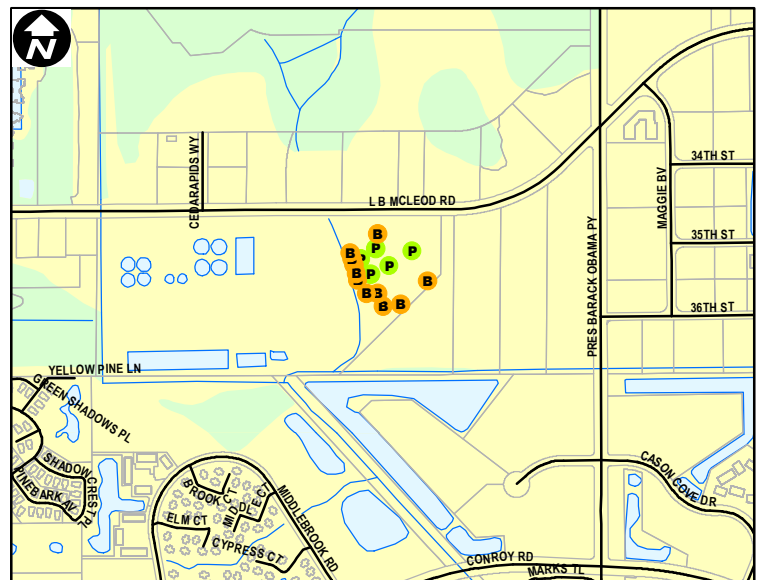
**B** Not Leasehold (11)

**B** Leasehold (0)

**Orlando Parking**

**P** Not Leasehold (5)

**P** Leasehold (0)





0 60 120 180 240 300 360 420 Feet

Site Type: **Utilities**

Address: **ANDES AV**

Parcel ID: **282230829102000**

Site Latitude: **28° 32.566' N**

Site Longitude: **81° 19.185' W**

**Orlando Buildings**

**Orlando Parking**



Not Leasehold (1)



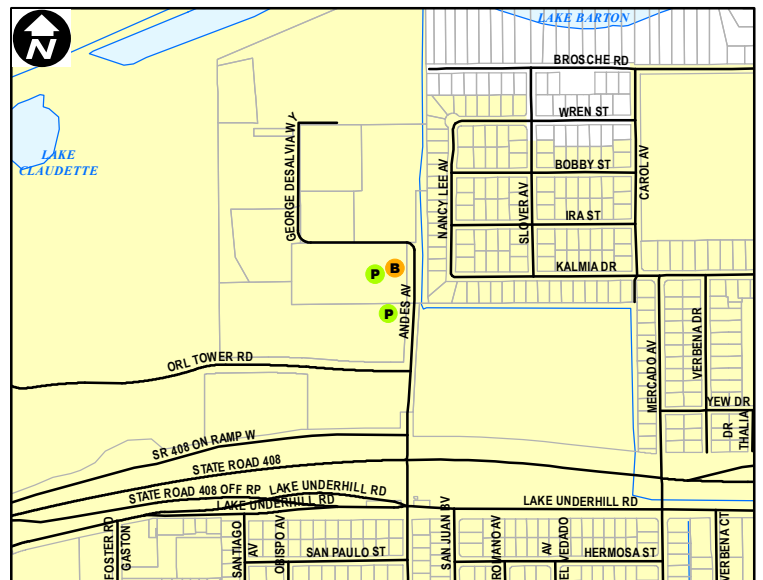
Not Leasehold (2)



Leasehold (0)



Leasehold (0)



0 0.1 0.2 0.3 0.4 Miles

Orlando City Limits