

2021 ADA TRANSITION PLAN UPDATE

Appendix I

Barrier Self-Assessment Reports



Appendix I - Barrier Self-Assessment Reports

Part of the ADA Self-Assessment included identifying ADA Barriers including obstacles and hazards along a sample selection of pedestrian access routes along City maintained rights of way. For obstacles and hazards, as part of the ADA self-assessment, spherical panoramic imagery was collected at 30-foot intervals along 63 miles of sidewalk and that imagery was inspected to identify sidewalk obstacles and barriers. In addition, 55 intersections were visited in the field and 402 sidewalk segments within 50 feet of those intersections were inspected for obstructions as well. This approach reviewed a total of 66.8 miles of sidewalk out of the City's total of 983 miles of sidewalk resulting in a 6.8% sample of all of the City's sidewalks.

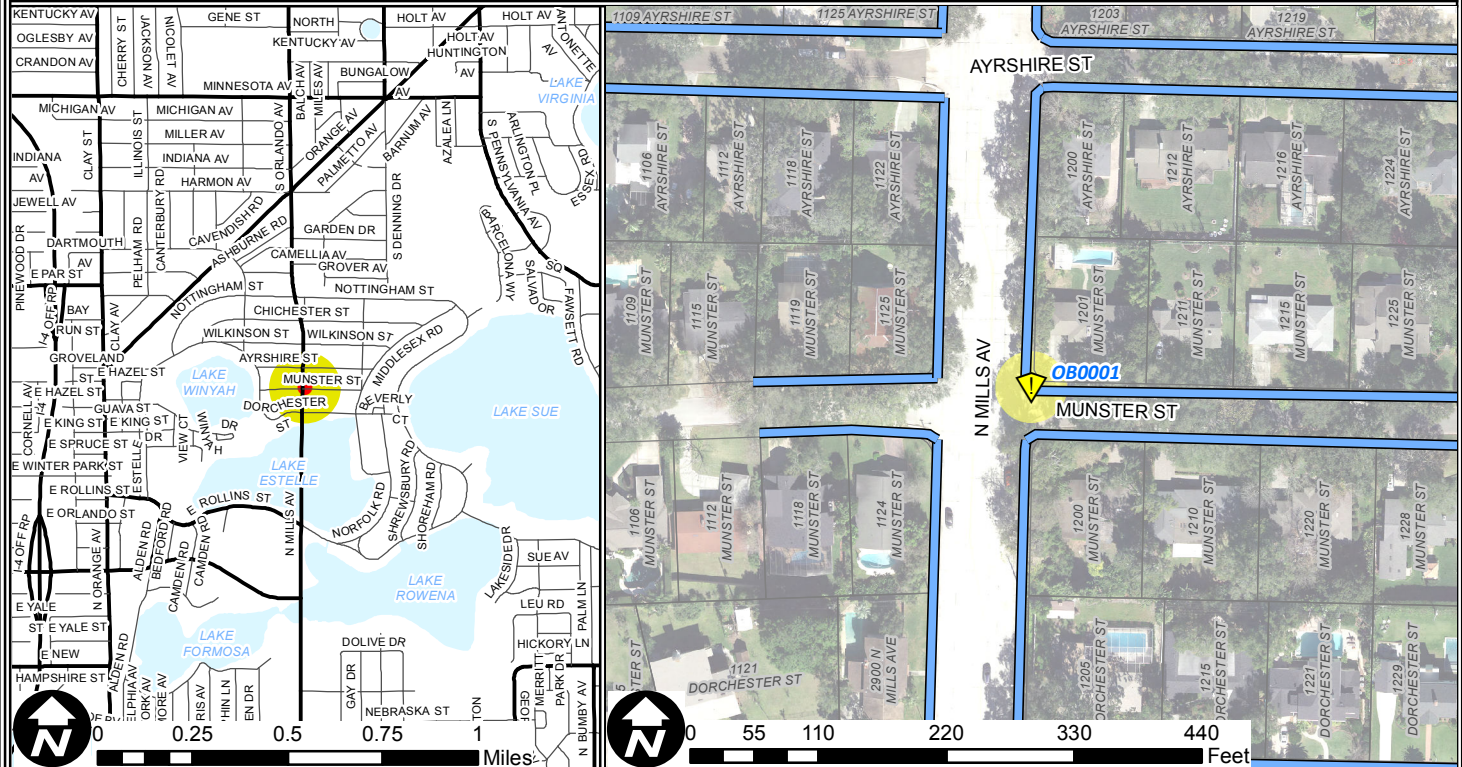
Appendix I contains a set of Barrier Reports documenting the obstacles and hazards obtained from the imagery captured along 63 miles of sidewalks in the sampled areas. Each Obstacle and Hazard is documented with a two-page report describing the barrier along with its location and a photograph.

ORLANDO ADA TRANSITION PLAN UPDATE		OBSTACLE INVENTORY REPORT	
OBSTACLE INFORMATION Obstacle ID: OB0008 Location: Ramp Type: Utility pole Notes: _ Northing: 1532681.28 Easting: 540537.27 Latitude: 28° 32' 973" N Longitude: 81° 21' 610" W <small>NAD 1983 State Plane Florida East FIPS 0901 U.S. Survey Feet</small>		LEGEND Obstacle Missing Obscured Present Under Construction OB00001 Obstacle ID Number 	
<small>Prepared By: SOUTHEASTERN SURVEYING & MAPPING CORP. 8502 ALL AMERICAN BLVD. ORLANDO, FL 32810 (407) 252-8960</small>		Orlando ADA Sidewalk and Ramp Inspection Date Prepared: May 2018 Obstacle ID: OB0008	

ORLANDO ADA TRANSITION PLAN UPDATE		OBSTACLE ENLARGED IMAGE	
OBSTACLE INFORMATION Location: Ramp Type: Utility pole Notes: _			
<small>Prepared By: SOUTHEASTERN SURVEYING & MAPPING CORP. 8502 ALL AMERICAN BLVD. ORLANDO, FL 32810 (407) 252-8960</small>		Orlando ADA Sidewalk and Ramp Inspection Date Prepared: May 2018 Obstacle ID: OB0008	

ORLANDO ADA TRANSITION PLAN UPDATE

OBSTACLE INVENTORY REPORT



OBSTACLE INFORMATION

Obstacle ID: **OB0001** Road Name: **MUNSTER ST**
 Location: **Ramp** Inspection Date: **3/16/2018**
 Type: **Sign pole**
 Notes: _

Northing: **1543159.84** Easting: **539250.61**
 Latitude: **28° 34.702' N** Longitude: **81° 21.857' W**

NAD 1983 State Plane Florida East FIPS 0901 U.S Survey Feet

LEGEND

- Obstacle
 - Missing
 - Obscured
 - Present
 - Under Construction
- OB00001** Obstacle ID Number





OBSTACLE INFORMATION

Location: **Ramp**

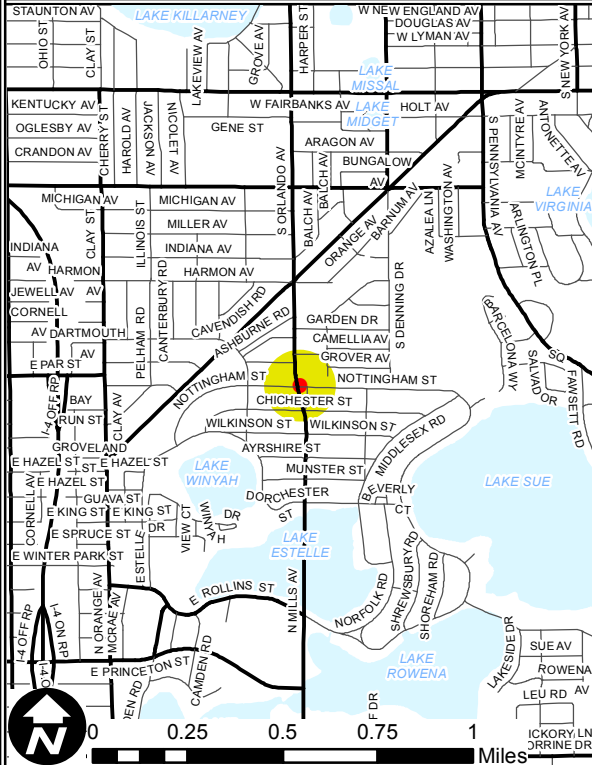
Type: **Sign pole**

Notes: _



ORLANDO ADA TRANSITION PLAN UPDATE

OBSTACLE INVENTORY REPORT



OBSTACLE INFORMATION

Obstacle ID: **OB0002**

Location: **Ramp**

Type: **Sign pole**

Notes: _

Northing: **1544438.31**

Easting: **539143.12**

Latitude: **28° 34.913' N**

Longitude: **81° 21.878' W**

NAD 1983 State Plane Florida East FIPS 0901 U.S Survey Feet

Road Name: **NOTTINGHAM ST**

Inspection Date: **3/16/2018**

LEGEND

- Obstacle
- Missing
- Obscured
- Present
- Under Construction

OB00001 Obstacle ID Number





OBSTACLE INFORMATION

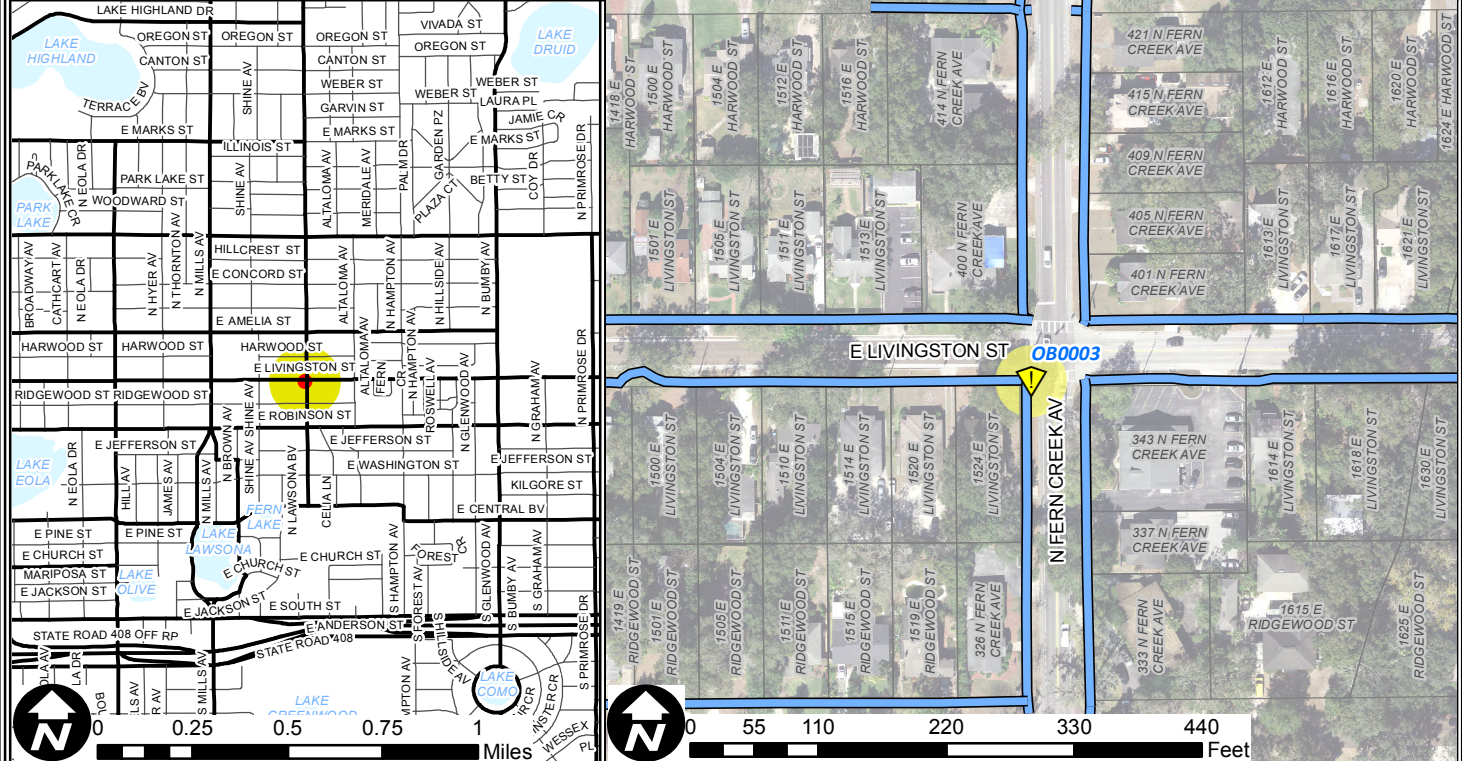
Location: **Ramp**

Type: **Sign pole**

Notes: _

ORLANDO ADA TRANSITION PLAN UPDATE

OBSTACLE INVENTORY REPORT



OBSTACLE INFORMATION

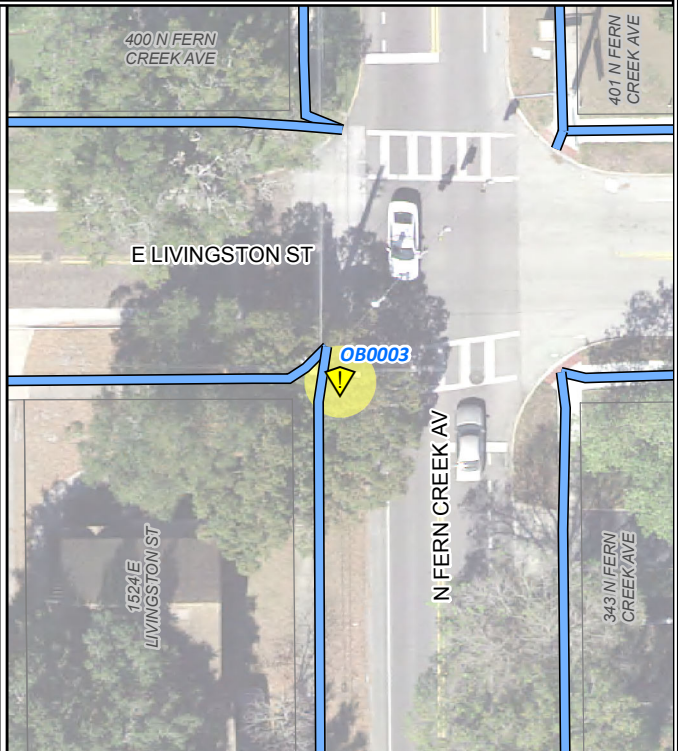
Obstacle ID: **OB0003** Road Name: **N FERN CREEK AV**
 Location: **Ramp** Inspection Date: **3/16/2018**
 Type: **Utility pole**
 Notes: _

Northing: **1531963.61** Easting: **540497.25**
 Latitude: **28° 32.855' N** Longitude: **81° 21.617' W**

NAD 1983 State Plane Florida East FIPS 0901 U.S Survey Feet

LEGEND

- Obstacle
 - Missing
 - Obscured
 - Present
 - Under Construction
- OB00001** Obstacle ID Number





OBSTACLE INFORMATION

Location: **Ramp**

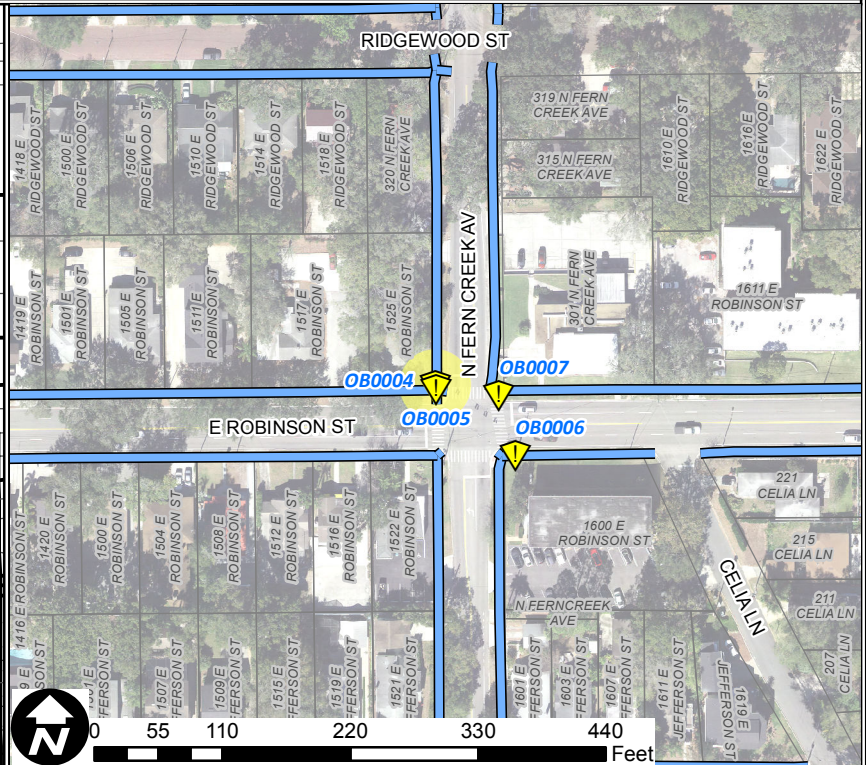
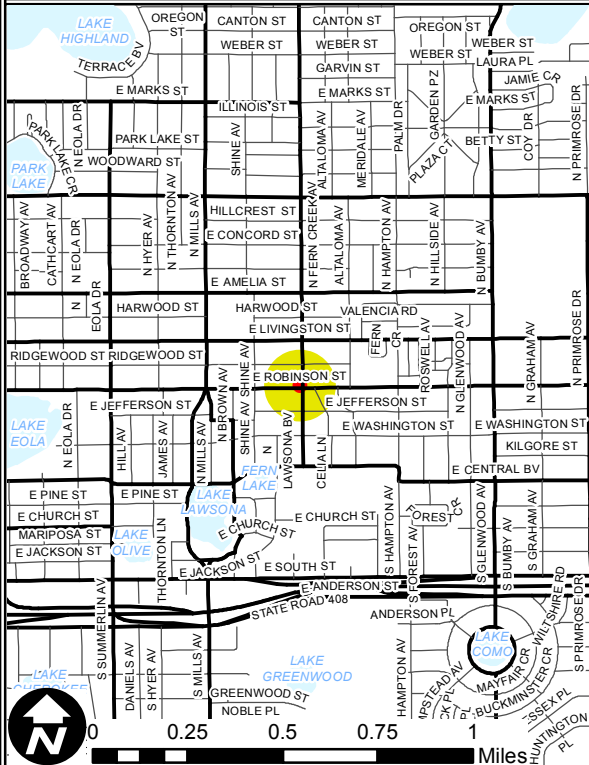
Type: **Utility pole**

Notes: _



ORLANDO ADA TRANSITION PLAN UPDATE

OBSTACLE INVENTORY REPORT



OBSTACLE INFORMATION

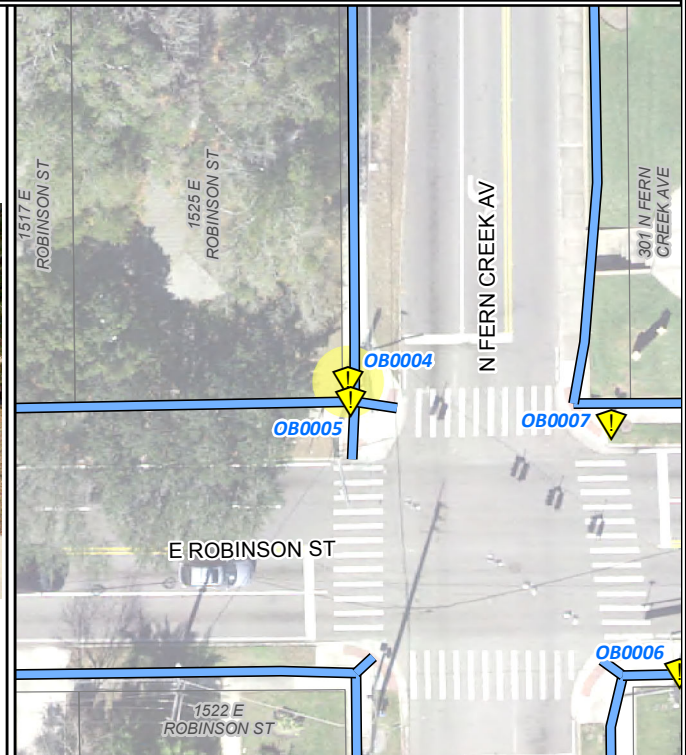

Obstacle ID: **OB0004** Road Name: **N FERN CREEK AV**
 Location: **Walkway** Inspection Date: **3/16/2018**
 Type: **Utility box**
 Notes: _


Northing: **1531362.17** Easting: **540494.09**
 Latitude: **28° 32.756' N** Longitude: **81° 21.618' W**

NAD 1983 State Plane Florida East FIPS 0901 U.S Survey Feet

LEGEND

- Obstacle
- Missing
- Obscured
- Present
- Under Construction
- OB00001** Obstacle ID Number





OBSTACLE INFORMATION

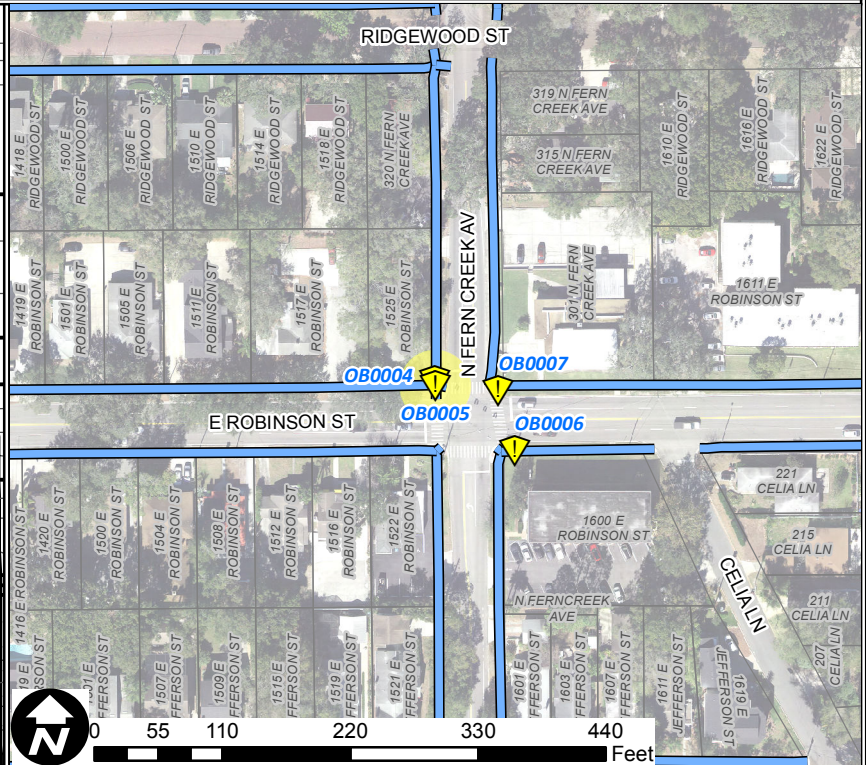
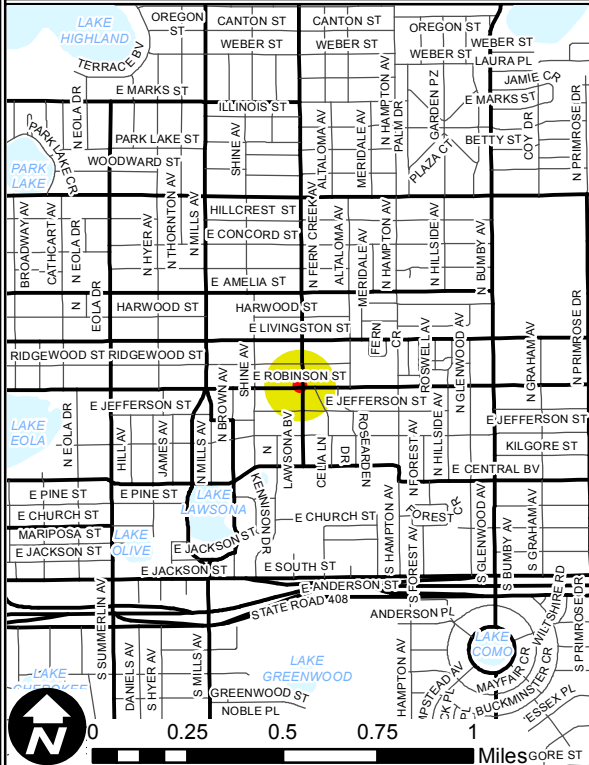
Location: **Walkway**

Type: **Utility box**

Notes: _

ORLANDO ADA TRANSITION PLAN UPDATE

OBSTACLE INVENTORY REPORT



OBSTACLE INFORMATION

Obstacle ID: **OB0005**

Road Name: **N FERN CREEK AV**

Location: **Walkway**

Inspection Date: **3/16/2018**

Type: **Signal control box**

Notes: _

Northing: **1531358.09**

Easting: **540494.61**

Latitude: **28° 32.755' N**

Longitude: **81° 21.618' W**

NAD 1983 State Plane Florida East FIPS 0901 U.S Survey Feet

LEGEND

- Obstacle
- Missing
- Obscured
- Present
- Under Construction

OB00001 Obstacle ID Number





OBSTACLE INFORMATION

Location: **Walkway**

Type: **Signal control box**

Notes: _



OBSTACLE INFORMATION

Obstacle ID: **OB0006**

Location: **Walkway**

Type: **Traffic sign pole**

Notes: _

Northing: **1531301.31**

Easting: **540563.10**

Latitude: **28° 32.746' N**

Longitude: **81° 21.605' W**

NAD 1983 State Plane Florida East FIPS 0901 U.S Survey Feet

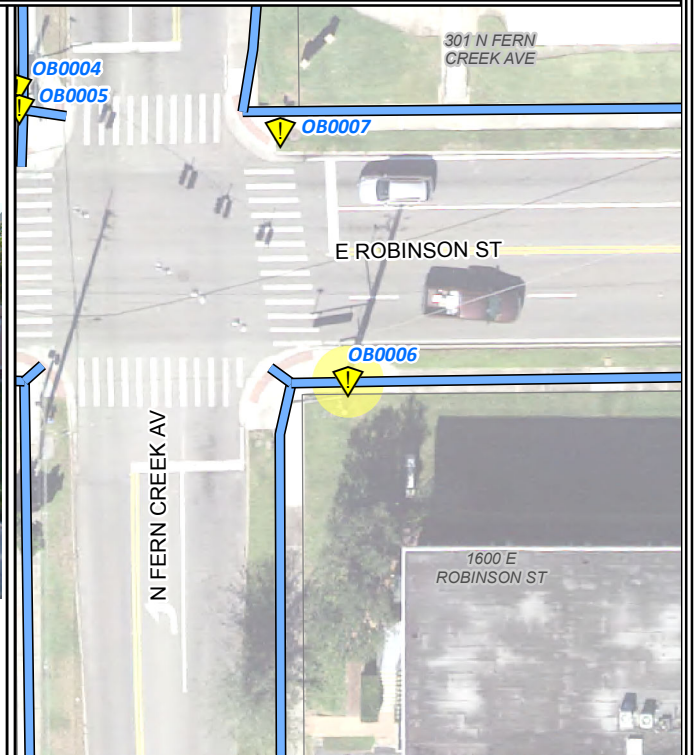
Road Name: **E ROBINSON ST**

Inspection Date: **3/16/2018**

LEGEND

- Obstacle
- Missing
- Obscured
- Present
- Under Construction

OB00001 Obstacle ID Number





OBSTACLE INFORMATION

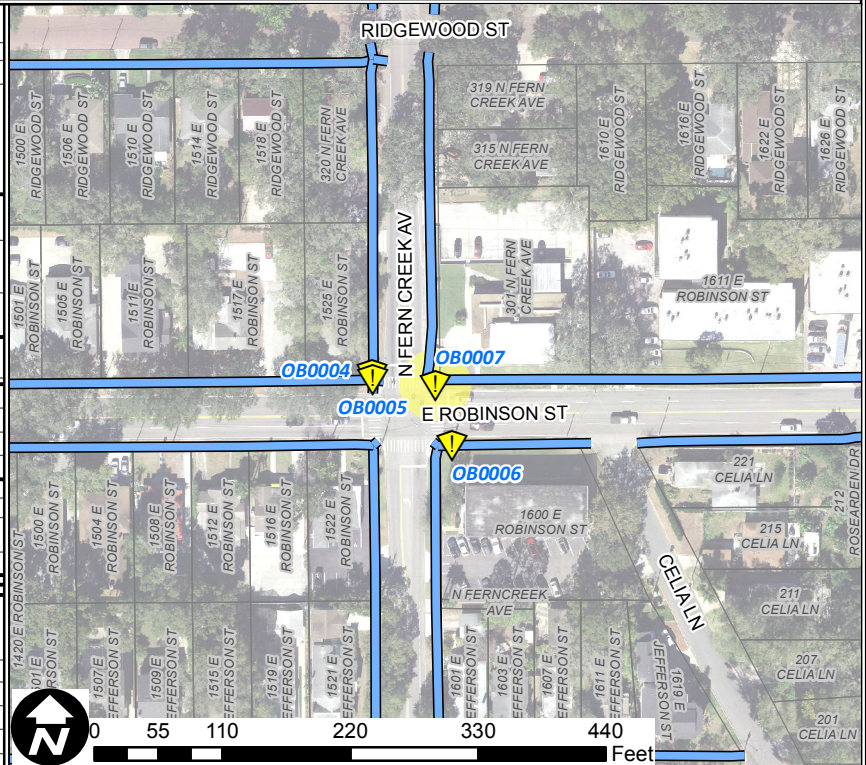
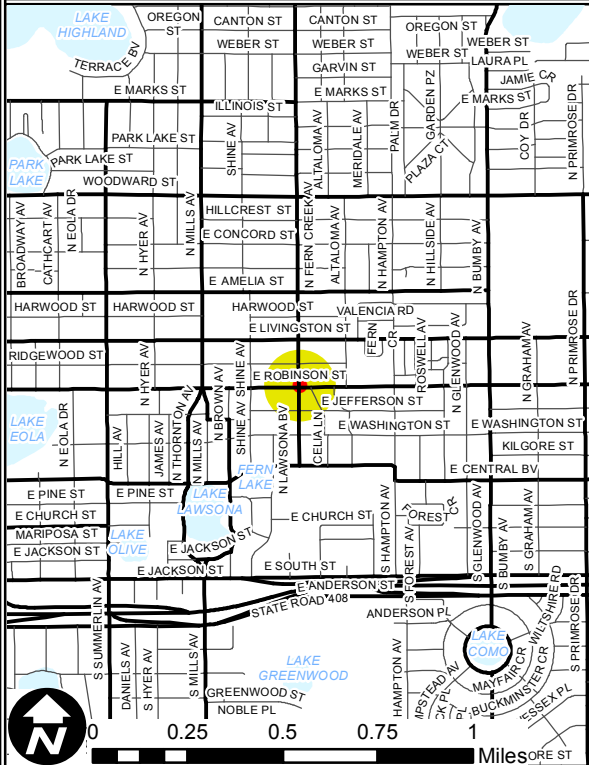
Location: **Walkway**

Type: **Traffic sign pole**

Notes: _

ORLANDO ADA TRANSITION PLAN UPDATE

OBSTACLE INVENTORY REPORT



OBSTACLE INFORMATION

Obstacle ID: **OB0007**

Location: **Ramp**

Type: **Signal control box**

Notes: _

Road Name: **E ROBINSON ST**

Inspection Date: **3/16/2018**

Northing: **1531353.23**

Easting: **540548.94**

Latitude: **28° 32.754' N**

Longitude: **81° 21.607' W**

NAD 1983 State Plane Florida East FIPS 0901 U.S Survey Feet

LEGEND

- Obstacle
- Missing
- Obscured
- Present
- Under Construction

OB00001 Obstacle ID Number





OBSTACLE INFORMATION

Location: **Ramp**

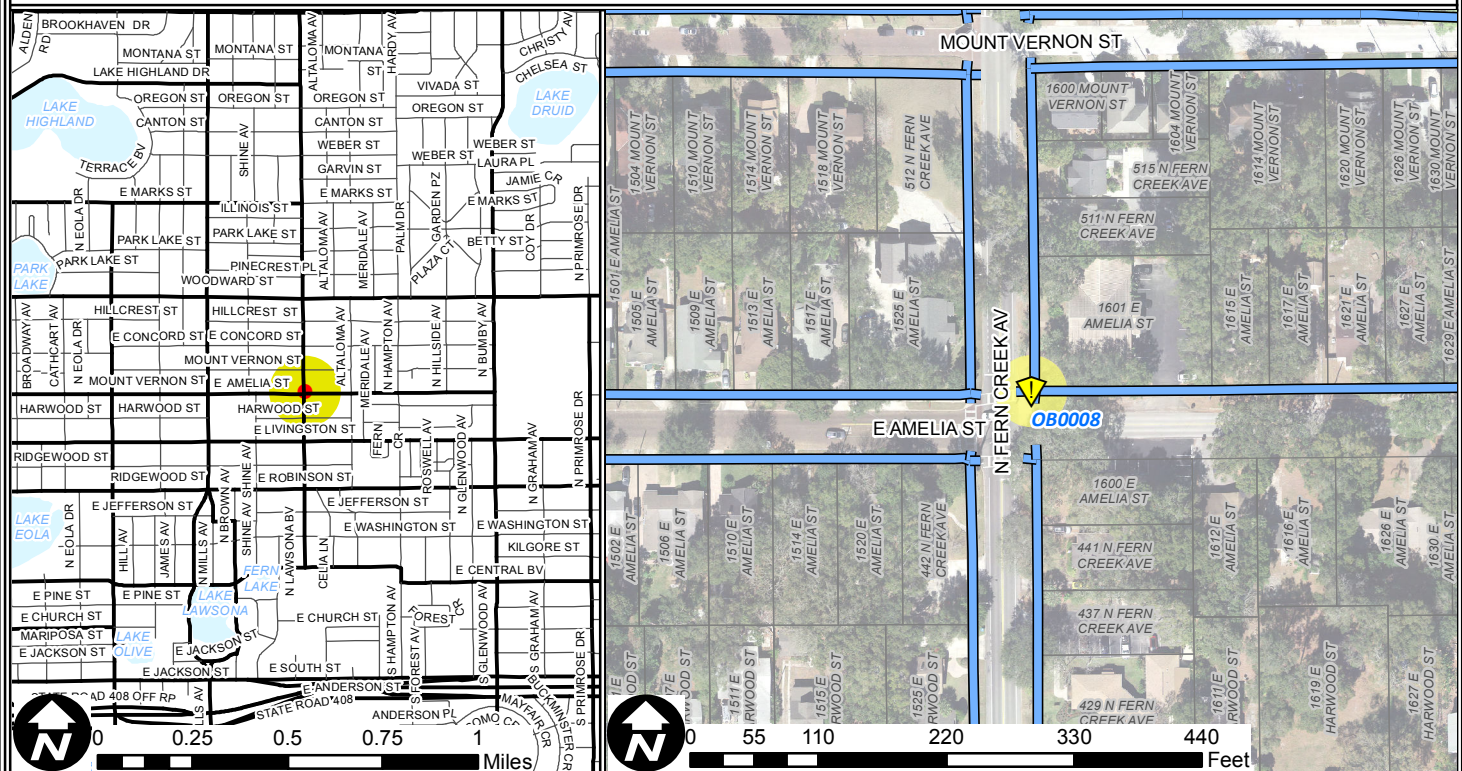
Type: **Signal control box**

Notes: _



ORLANDO ADA TRANSITION PLAN UPDATE

OBSTACLE INVENTORY REPORT



OBSTACLE INFORMATION

Obstacle ID: **OB0008** Road Name: **N FERN CREEK AV**
 Location: **Ramp** Inspection Date: **3/16/2018**
 Type: **Utility pole**
 Notes: _

Northing: **1532681.28** Easting: **540537.27**
 Latitude: **28° 32.973' N** Longitude: **81° 21.610' W**
 NAD 1983 State Plane Florida East FIPS 0901 U.S Survey Feet

LEGEND

- Obstacle
 - Missing
 - Obscured
 - Present
 - Under Construction
- OB00001** Obstacle ID Number





OBSTACLE INFORMATION

Location: **Ramp**

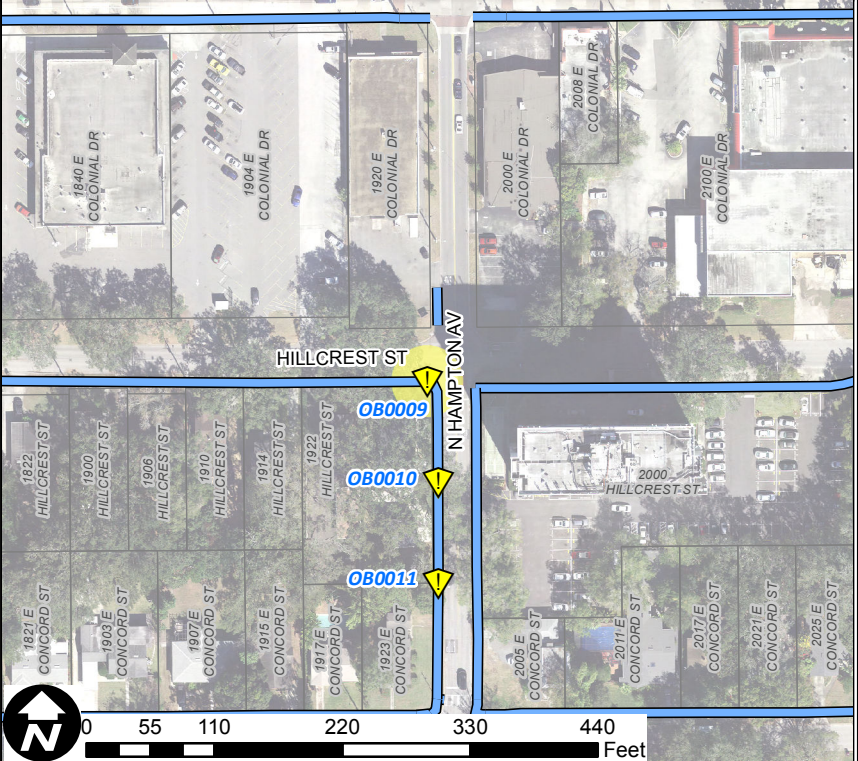
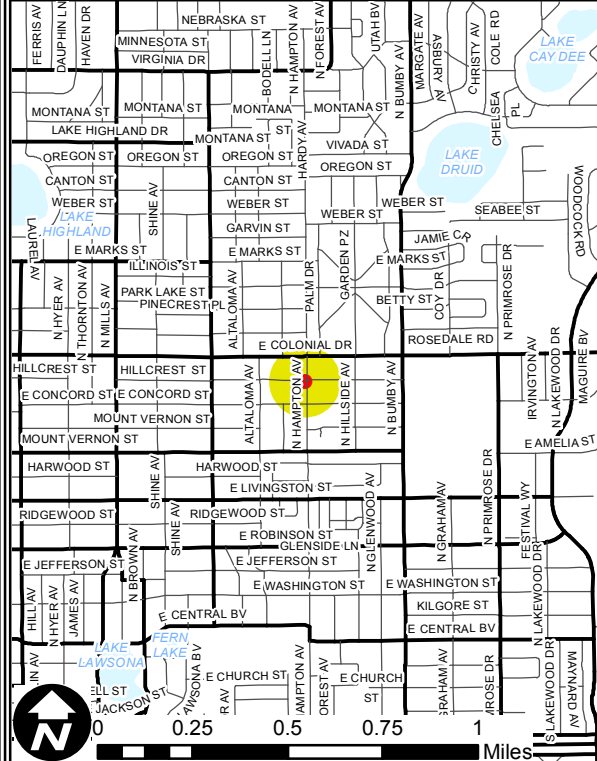
Type: **Utility pole**

Notes: _



ORLANDO ADA TRANSITION PLAN UPDATE

OBSTACLE INVENTORY REPORT



OBSTACLE INFORMATION

Obstacle ID: **OB0009**

Location: **Ramp**

Type: **Street light pole**

Notes: _

Road Name: **HILLCREST ST**

Inspection Date: **3/16/2018**

Northing: **1533633.44**






Easting: **541804.40**

Latitude: **28° 33.131' N**

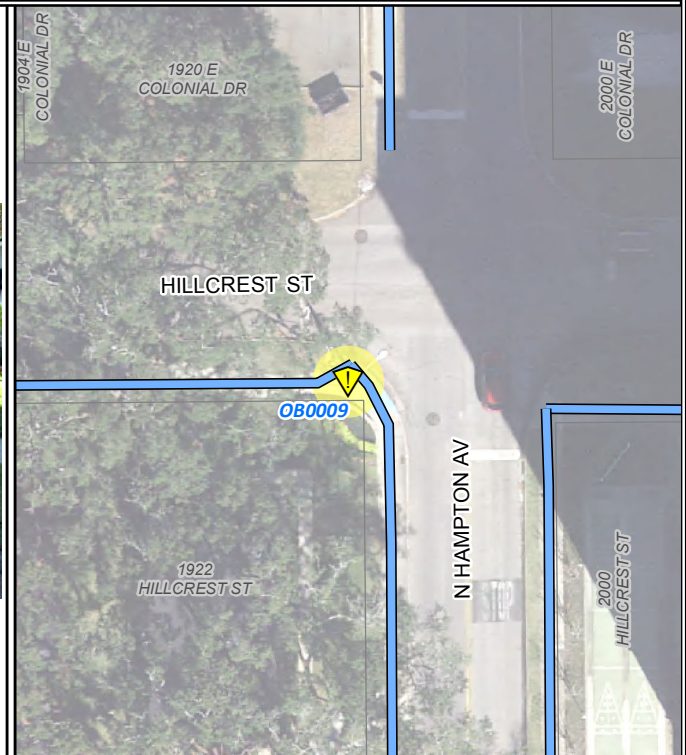
Longitude: **81° 21.374' W**

NAD 1983 State Plane Florida East FIPS 0901 U.S Survey Feet

LEGEND

-  Obstacle
-  Missing
-  Obscured
-  Present
-  Under Construction

OB00001 Obstacle ID Number





OBSTACLE INFORMATION

Location: **Ramp**

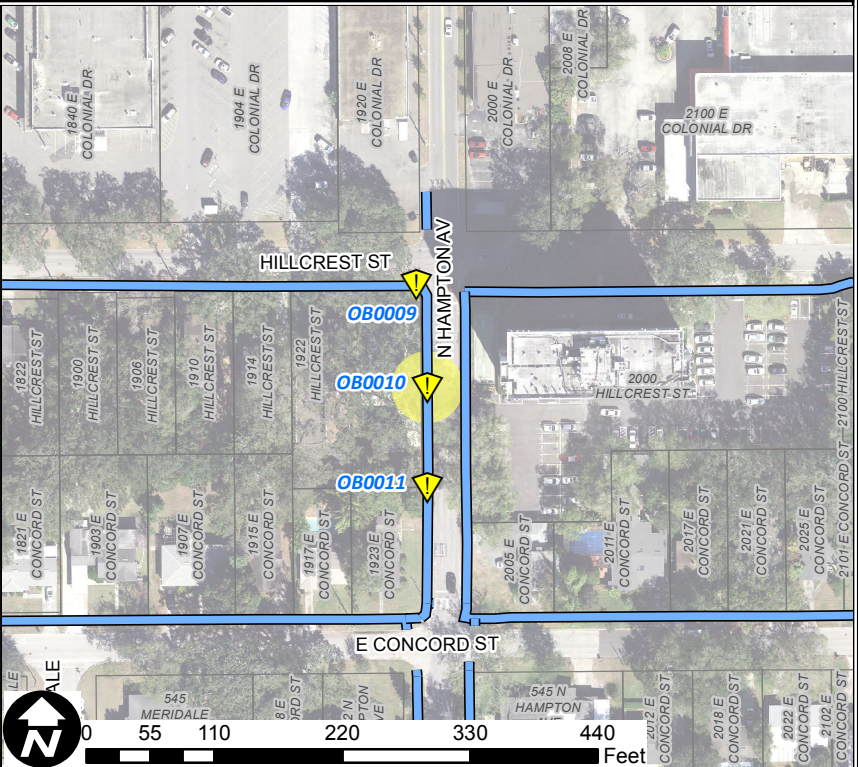
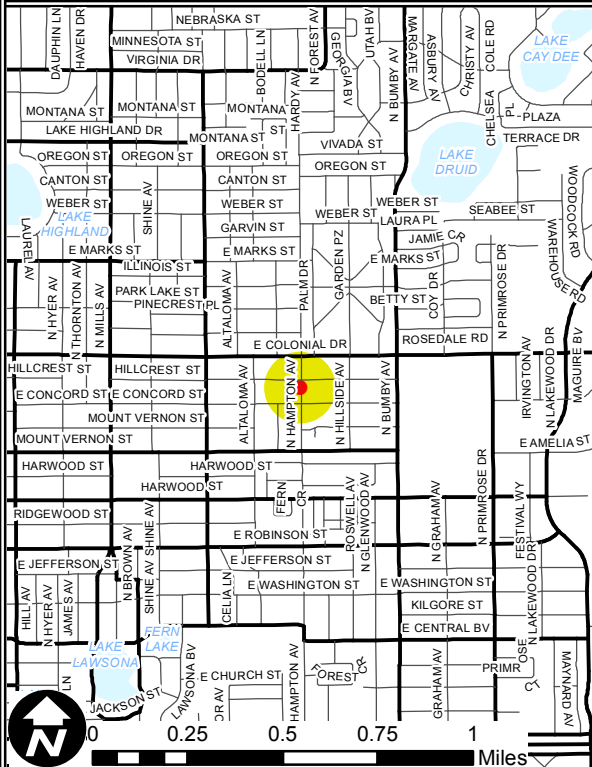
Type: **Street light pole**

Notes: _



ORLANDO ADA TRANSITION PLAN UPDATE

OBSTACLE INVENTORY REPORT



OBSTACLE INFORMATION

Obstacle ID: **OB0010**

Location: **Walkway**

Type: **Street light pole**

Notes: _

Northing: **1533545.55**

Easting: **541813.64**

Latitude: **28° 33.117' N**

Longitude: **81° 21.372' W**

NAD 1983 State Plane Florida East FIPS 0901 U.S Survey Feet

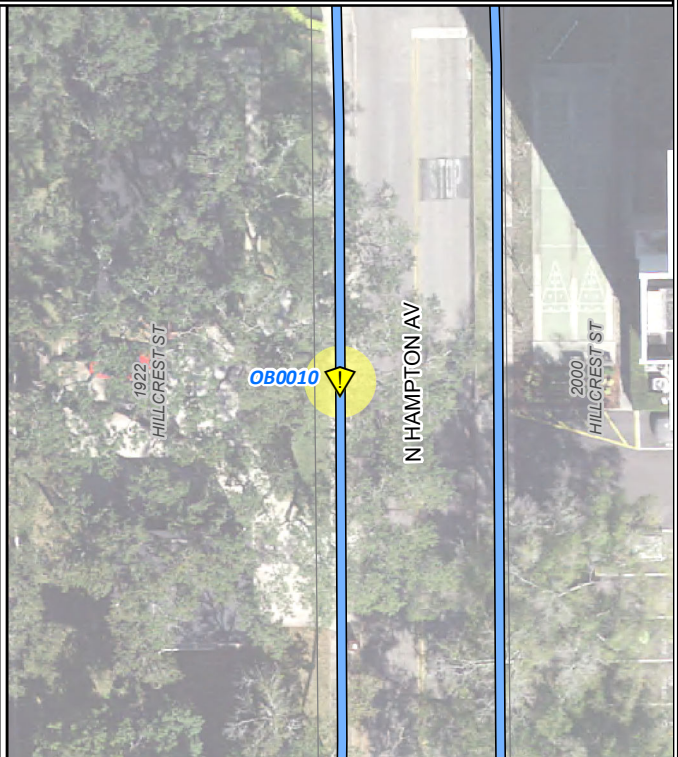
Road Name: **N HAMPTON AV**

Inspection Date: **3/16/2018**

LEGEND

- Obstacle
- Missing
- Obscured
- Present
- Under Construction

OB00001 Obstacle ID Number





OBSTACLE INFORMATION

Location: **Walkway**

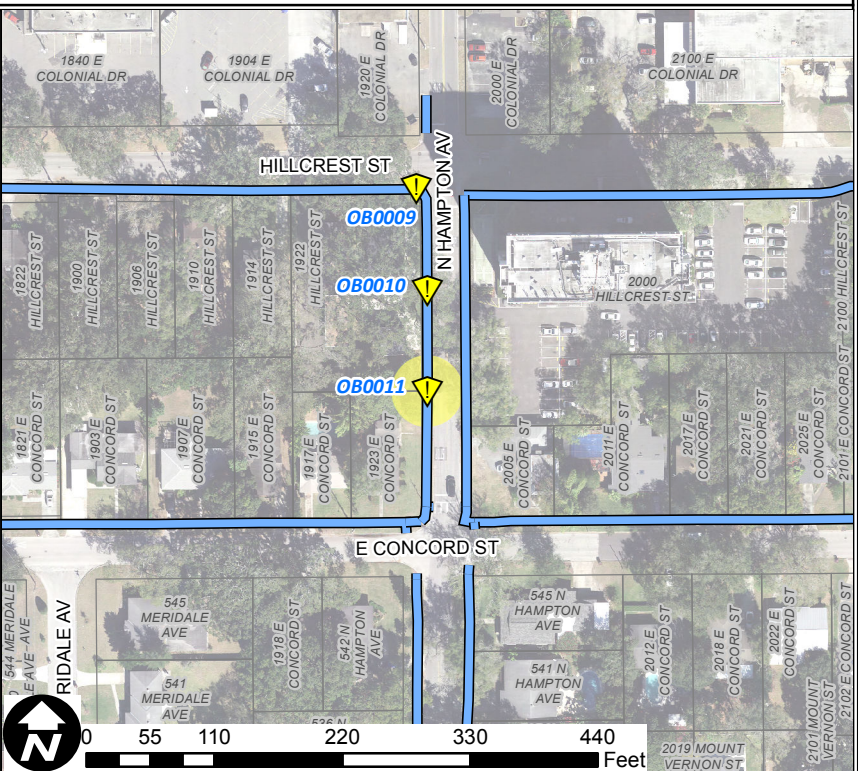
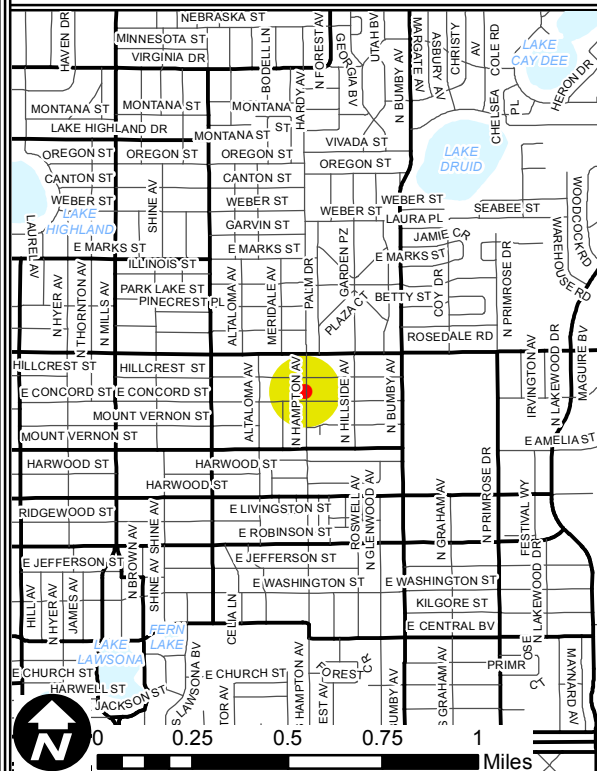
Type: **Street light pole**

Notes: _



ORLANDO ADA TRANSITION PLAN UPDATE

OBSTACLE INVENTORY REPORT



OBSTACLE INFORMATION

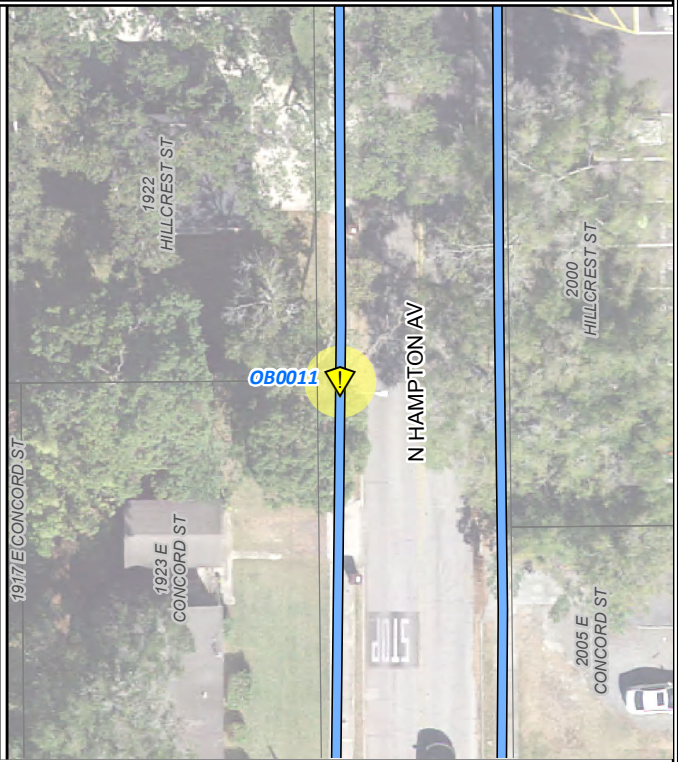

Obstacle ID: **OB0011**
 Location: **Walkway**
 Type: **Street light pole**
 Notes: _


Road Name: **N HAMPTON AV**
 Inspection Date: **3/16/2018**

Northing: **1533458.95** Easting: **541813.90**
 Latitude: **28° 33.102' N** Longitude: **81° 21.372' W**
 NAD 1983 State Plane Florida East FIPS 0901 U.S Survey Feet

LEGEND

- Obstacle
- Missing
- Obscured
- Present
- Under Construction
- OB00001** Obstacle ID Number





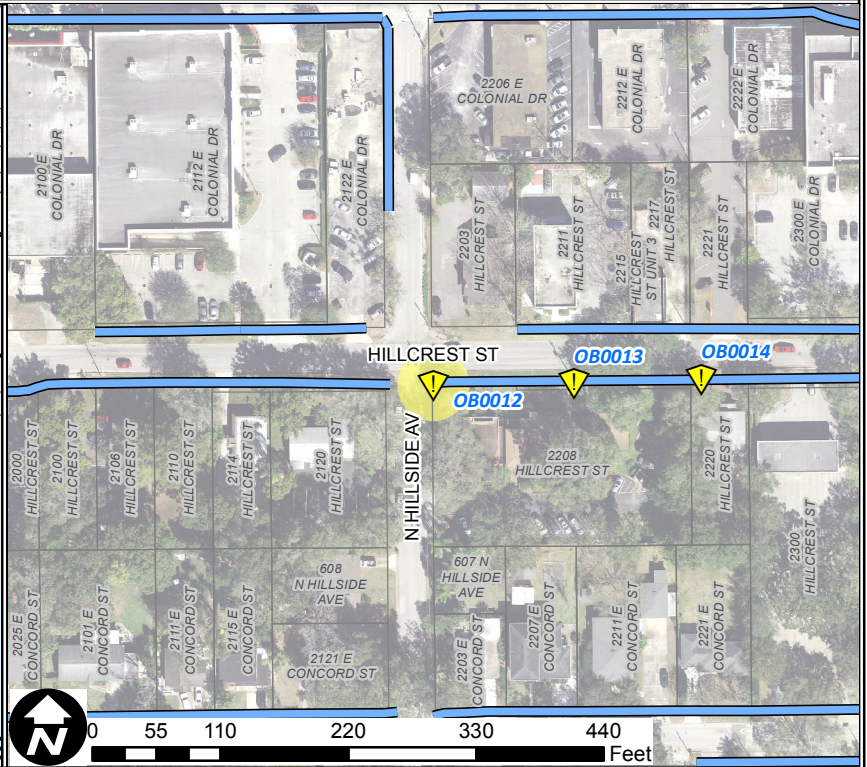
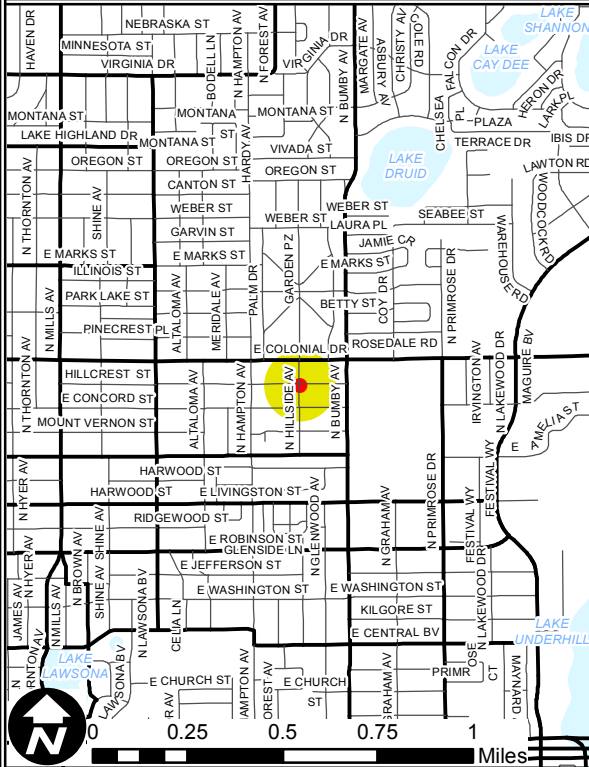
OBSTACLE INFORMATION

Location: **Walkway**
Type: **Street light pole**
Notes: _



ORLANDO ADA TRANSITION PLAN UPDATE

OBSTACLE INVENTORY REPORT



OBSTACLE INFORMATION

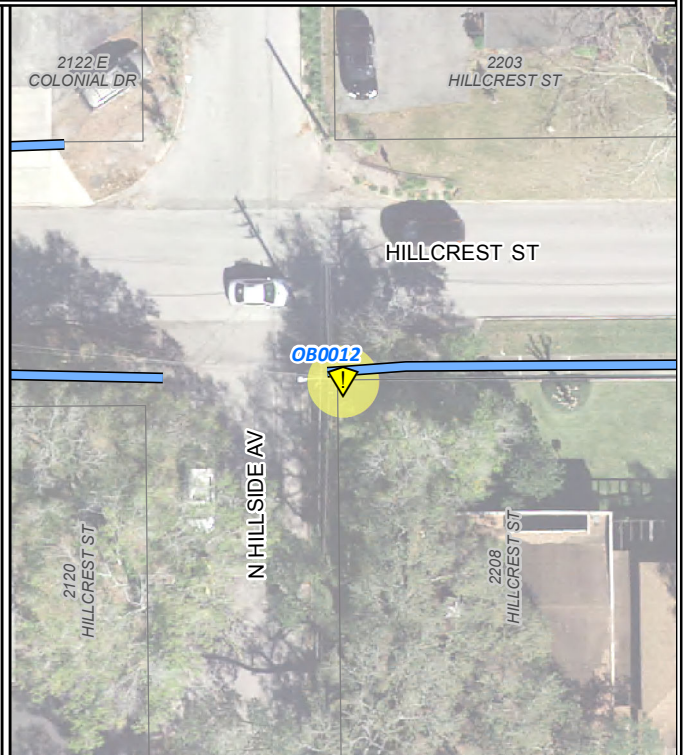
Obstacle ID: **OB0012** Road Name: **HILLCREST ST**
 Location: **Ramp** Inspection Date: **3/16/2018**
 Type: **Street light pole**
 Notes: _

Northing: **1533634.82** Easting: **542511.70**
 Latitude: **28° 33.132' N** Longitude: **81° 21.242' W**

NAD 1983 State Plane Florida East FIPS 0901 U.S Survey Feet

LEGEND

- Obstacle
 - Missing
 - Obscured
 - Present
 - Under Construction
- OB00001** Obstacle ID Number





OBSTACLE INFORMATION

Location: **Ramp**


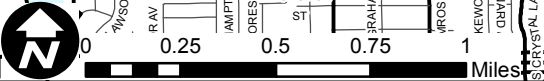
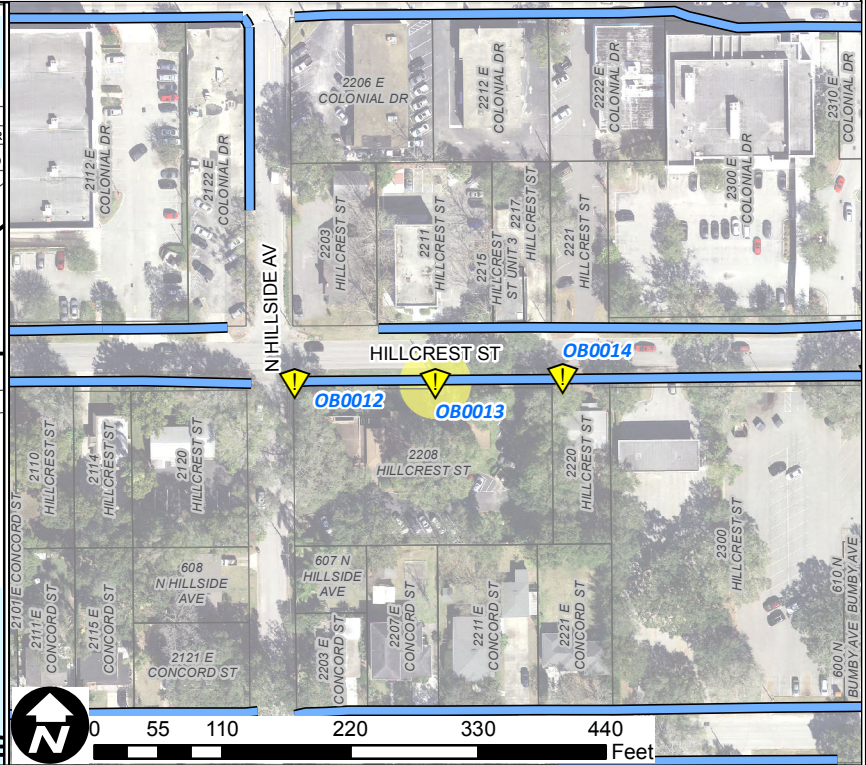
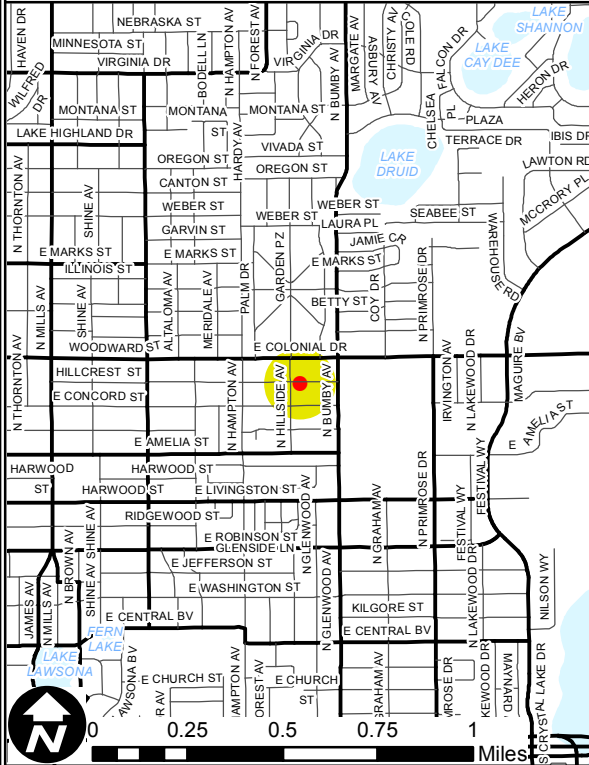
Type: **Street light pole**

Notes: _



ORLANDO ADA TRANSITION PLAN UPDATE

OBSTACLE INVENTORY REPORT



OBSTACLE INFORMATION

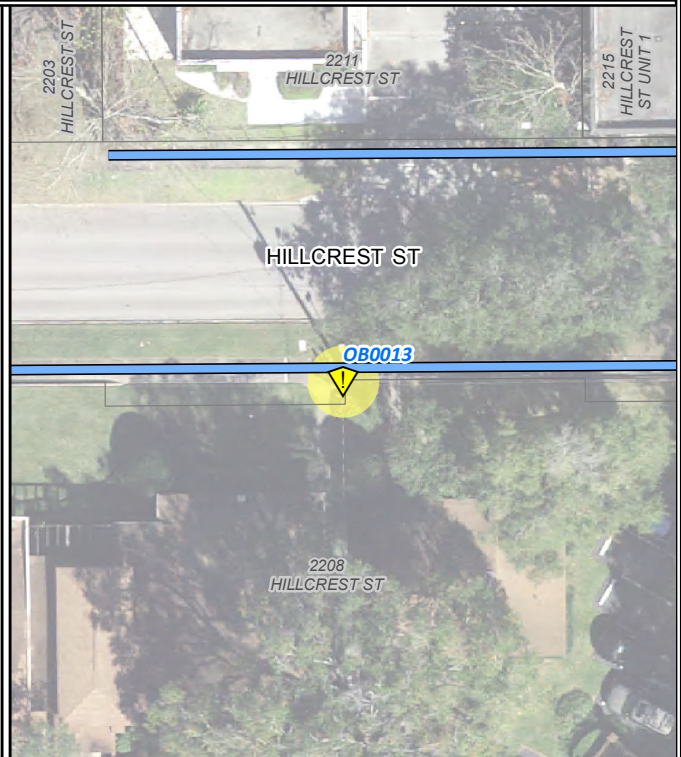
Obstacle ID: **OB0013** Road Name: **HILLCREST ST**
 Location: **Walkway** Inspection Date: **3/16/2018**
 Type: **Street light pole**
 Notes: _

Northing: **1533635.87** Easting: **542633.16**
 Latitude: **28° 33.132' N** Longitude: **81° 21.219' W**

NAD 1983 State Plane Florida East FIPS 0901 U.S Survey Feet

LEGEND

- Obstacle
- Missing
- Obscured
- Present
- Under Construction
- OB00001** Obstacle ID Number





OBSTACLE INFORMATION

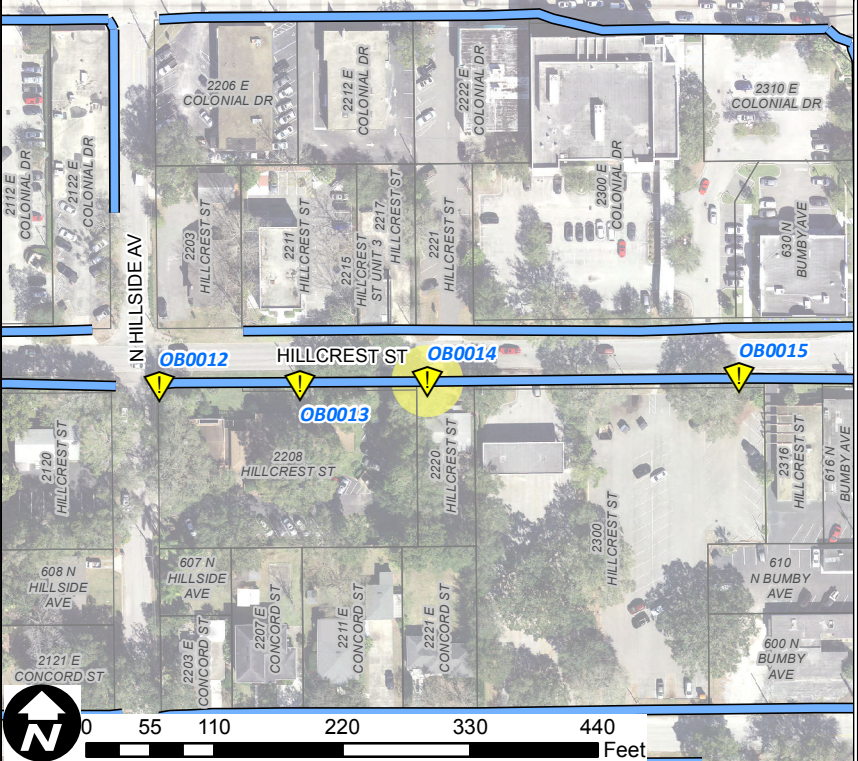
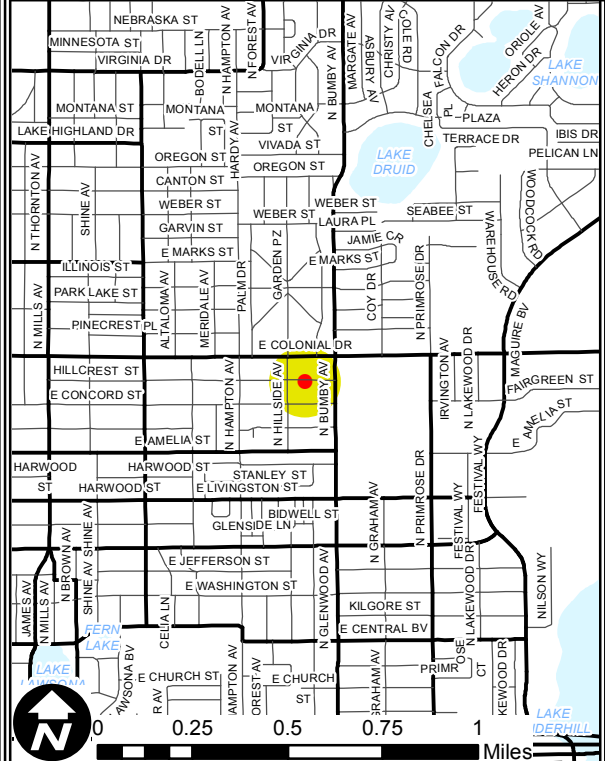
Location: **Walkway**

Type: **Street light pole**

Notes: _

ORLANDO ADA TRANSITION PLAN UPDATE

OBSTACLE INVENTORY REPORT



OBSTACLE INFORMATION

Obstacle ID: **OB0014**

Location: **Walkway**

Type: **Street light pole**

Notes: _

Northing: **1533639.66**

Easting: **542742.99**

Latitude: **28° 33.133' N**






Longitude: **81° 21.199' W**

NAD 1983 State Plane Florida East FIPS 0901 U.S Survey Feet

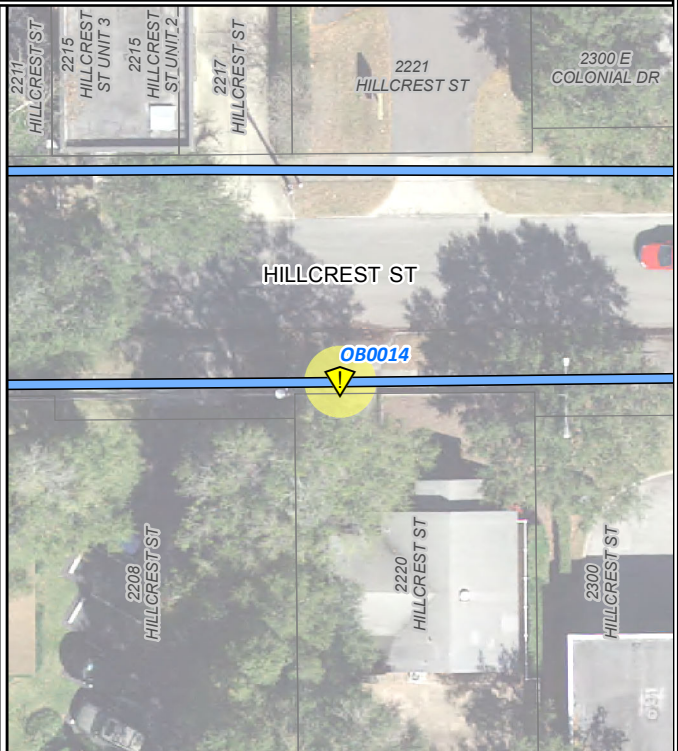

Road Name: **HILLCREST ST**

Inspection Date: **3/16/2018**

LEGEND

-  Obstacle
-  Missing
-  Obscured
-  Present
-  Under Construction

OB00001 Obstacle ID Number





OBSTACLE INFORMATION

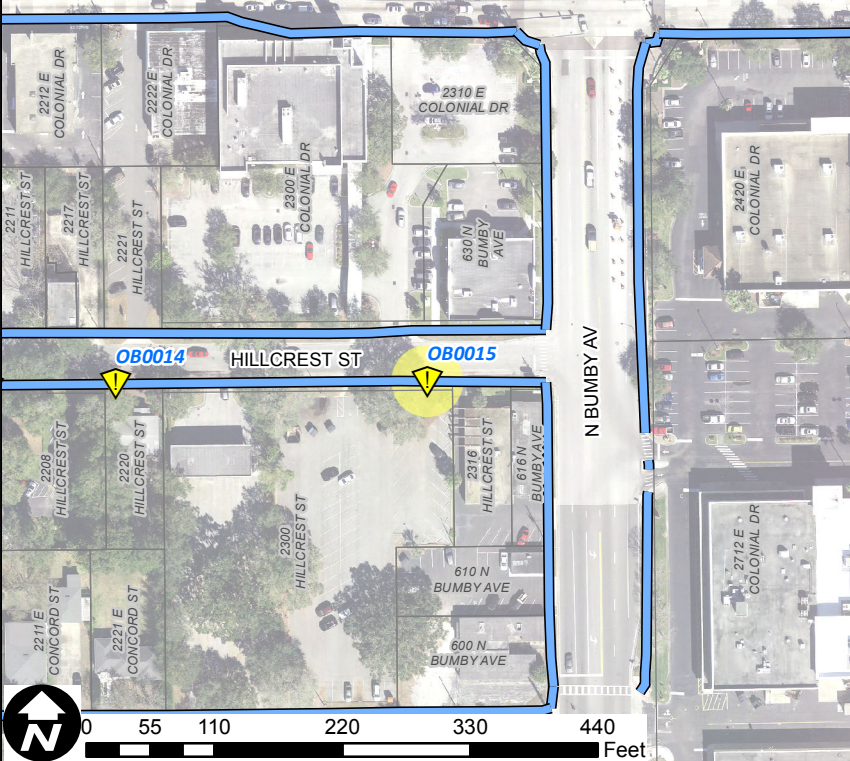
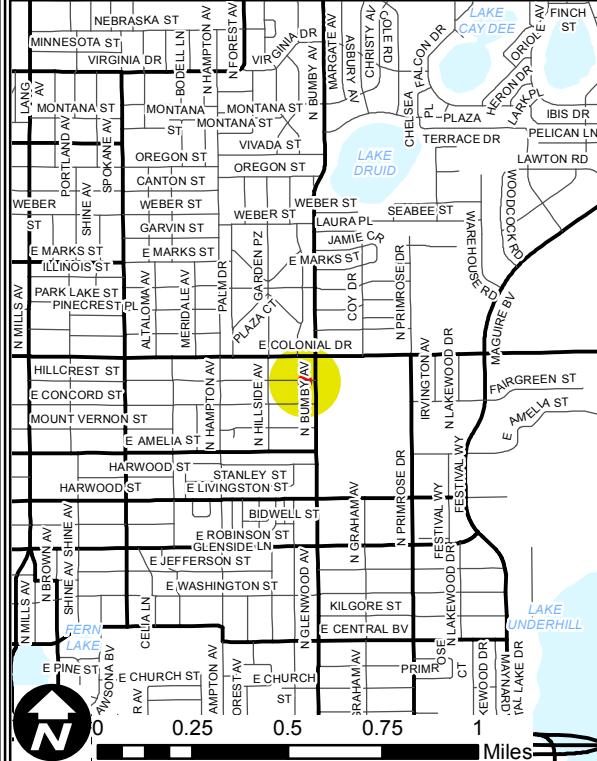
Location: **Walkway**

Type: **Street light pole**

Notes: _

ORLANDO ADA TRANSITION PLAN UPDATE

OBSTACLE INVENTORY REPORT



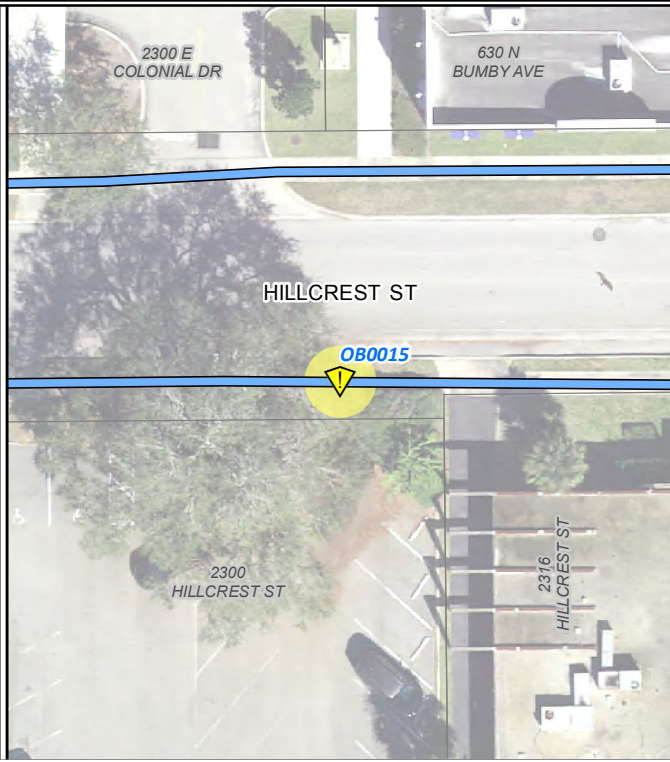
OBSTACLE INFORMATION

Obstacle ID: **OB0015**
 Location: **Walkway**
 Type: **Street light pole**
 Notes: _
 Northing: **1533642.13** Easting: **543011.87**
 Latitude: **28° 33.133' N** Longitude: **81° 21.148' W**
 NAD 1983 State Plane Florida East FIPS 0901 U.S Survey Feet

Road Name: **HILLCREST ST**
 Inspection Date: **3/16/2018**

LEGEND

- Obstacle
- Missing
- Obscured
- Present
- Under Construction
- OB00001** Obstacle ID Number





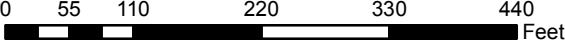

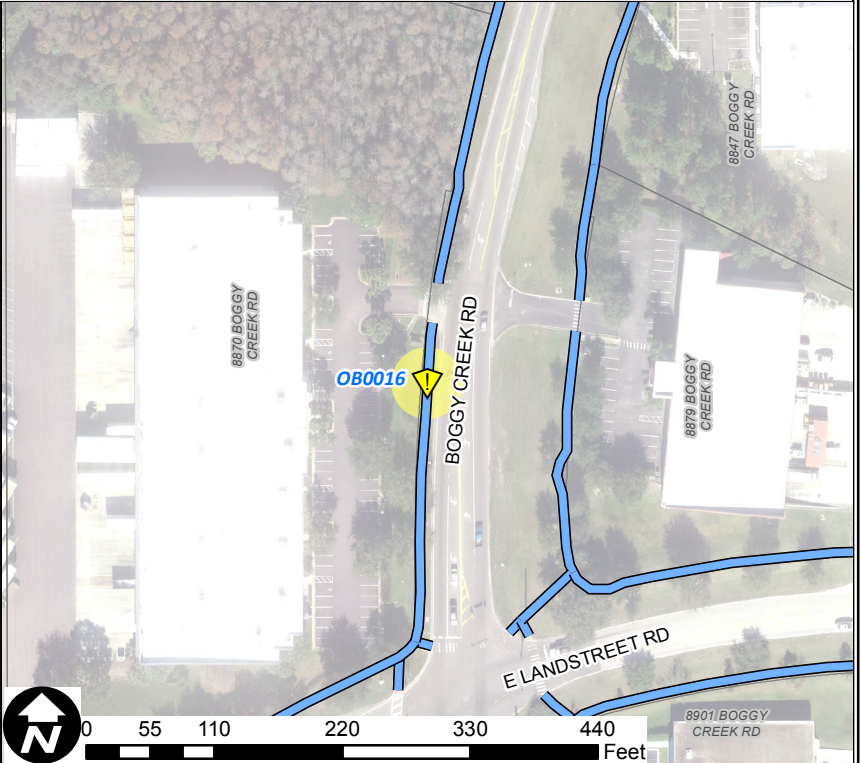
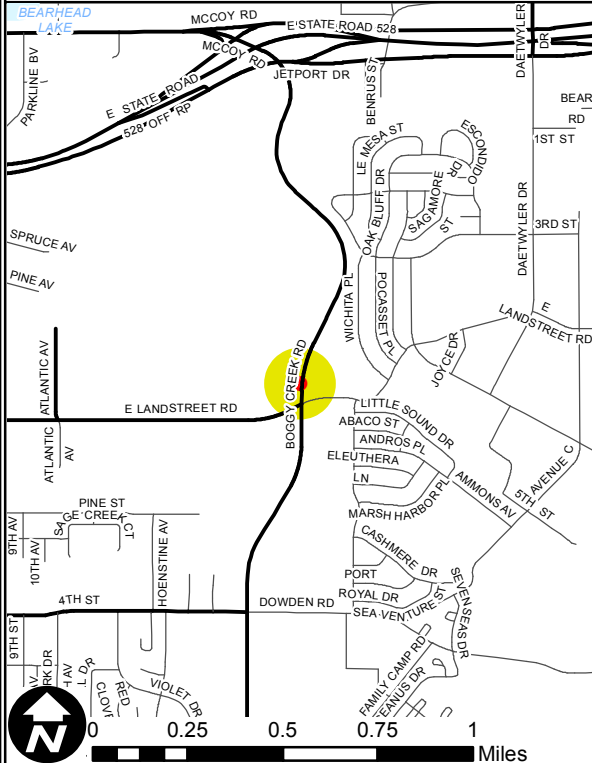
OBSTACLE INFORMATION

Location: **Walkway**

Type: **Street light pole**

Notes: _





OBSTACLE INFORMATION

Obstacle ID: **OB0016**

Location: **Walkway**

Type: **Other See Notes**

Notes: **Broken PVC**

Northing: **1491981.26**

Easting: **544051.17**

Latitude: **28° 26.259' N**

Longitude: **81° 20.932' W**

NAD 1983 State Plane Florida East FIPS 0901 U.S Survey Feet


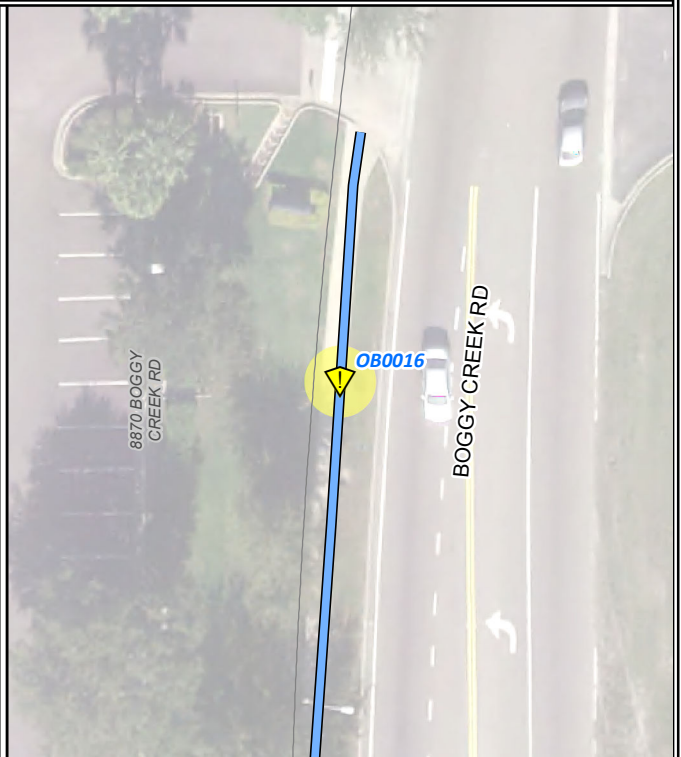

Road Name: **BOGGY CREEK RD**

Inspection Date: **3/19/2018**

LEGEND

- Obstacle
- Missing
- Obscured
- Present
- Under Construction

OB00001 Obstacle ID Number



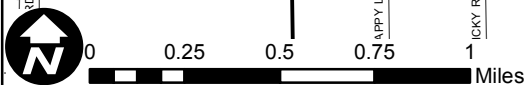
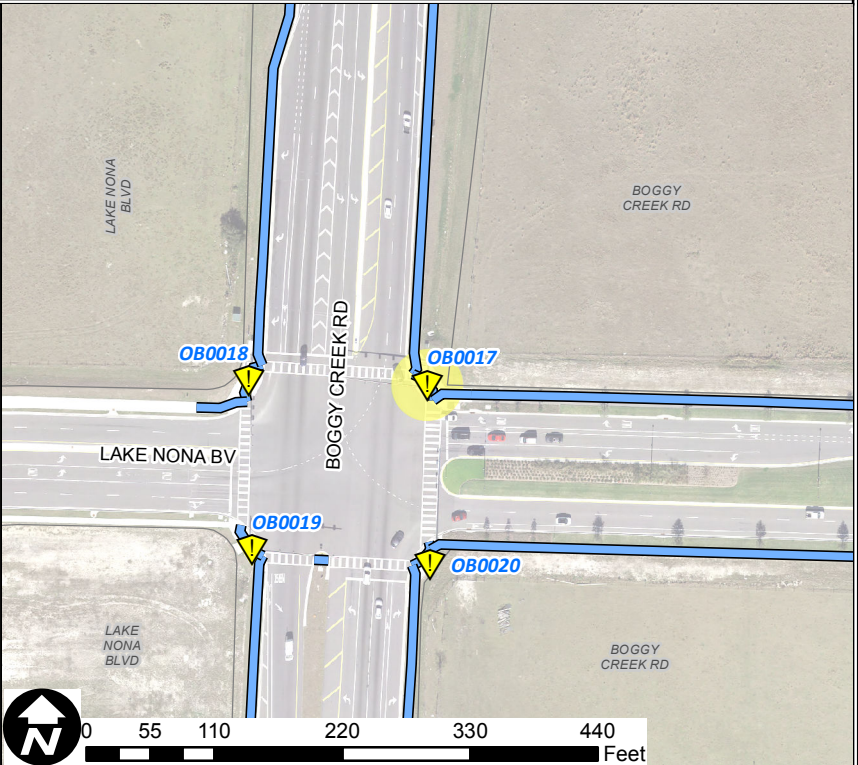
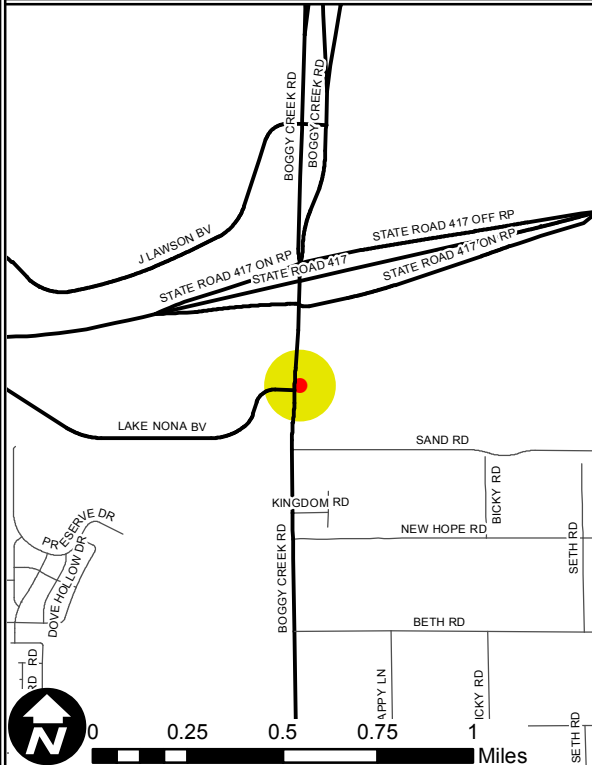


OBSTACLE INFORMATION

Location: **Walkway**

Type: **Other See Notes**

Notes: **Broken PVC**



OBSTACLE INFORMATION

Obstacle ID: **OB0017**

Location: **Walkway**

Type: **Traffic sign pole**

Notes: _

Road Name: **BOGGY CREEK RD**

Inspection Date: **3/19/2018**

Northing: **1465645.42**

Easting: **556640.92**

Latitude: **28° 21.918' N**

Longitude: **81° 18.568' W**

NAD 1983 State Plane Florida East FIPS 0901 U.S Survey Feet

LEGEND

- Obstacle
- Missing
- Obscured
- Present
- Under Construction

OB00001 Obstacle ID Number



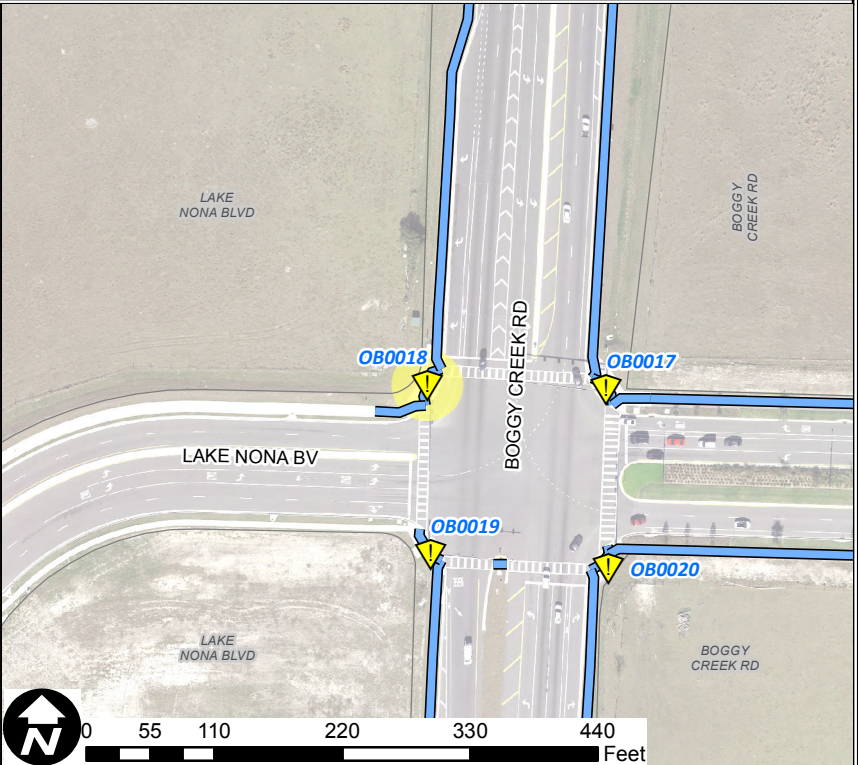
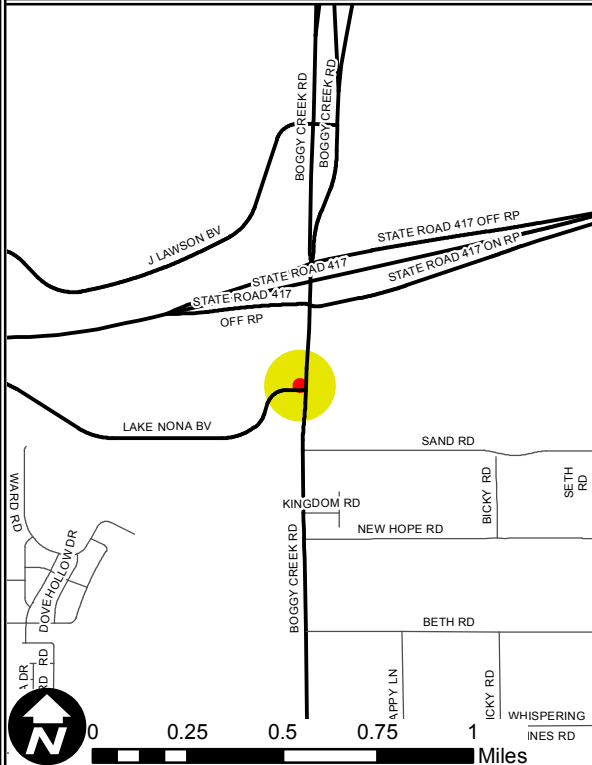


OBSTACLE INFORMATION

Location: **Walkway**

Type: **Traffic sign pole**

Notes: _



OBSTACLE INFORMATION

Obstacle ID: **OB0018**

Location: **Walkway**

Type: **Traffic sign pole**

Notes: _

Road Name: **BOGGY CREEK RD**

Inspection Date: **3/19/2018**

Northing: **1465648.92**

Easting: **556486.69**

Latitude: **28° 21.919' N**

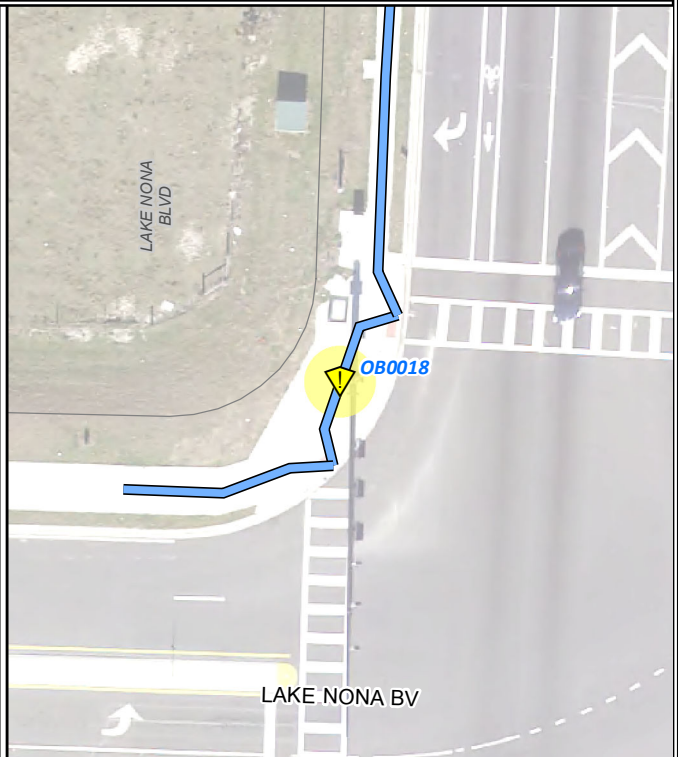
Longitude: **81° 18.597' W**

NAD 1983 State Plane Florida East FIPS 0901 U.S Survey Feet

LEGEND

- Obstacle
- Missing
- Obscured
- Present
- Under Construction

OB00001 Obstacle ID Number



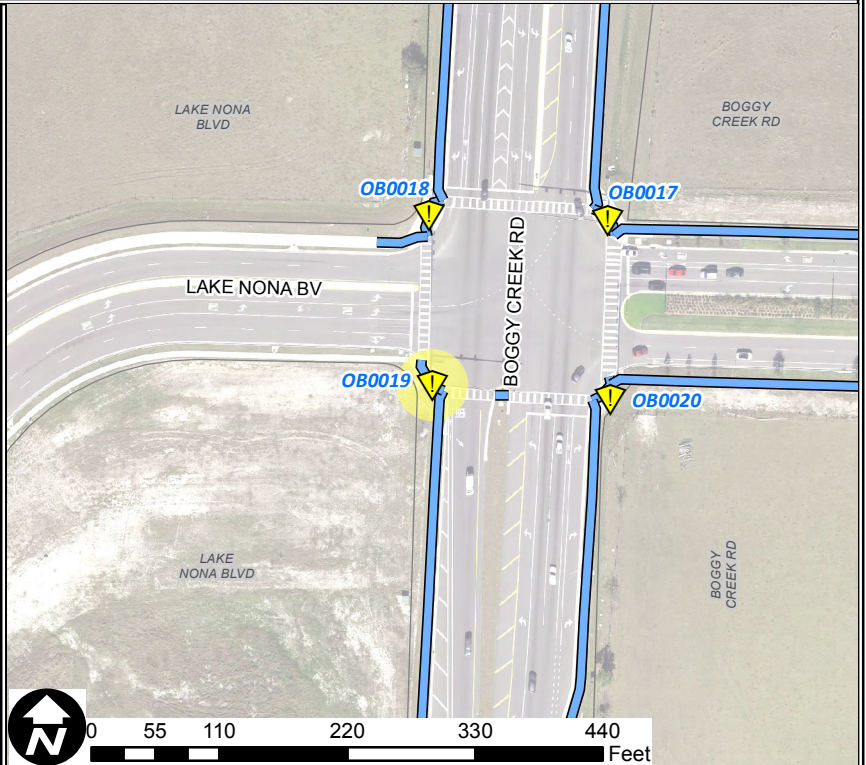
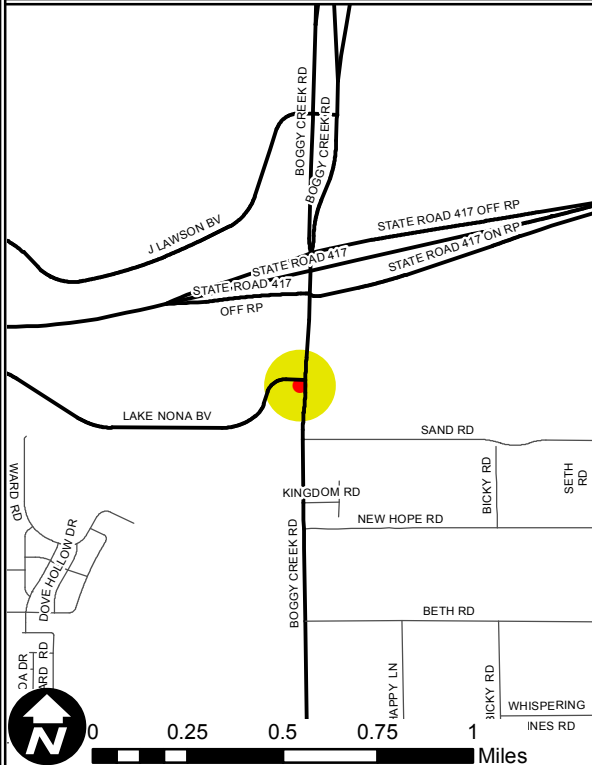


OBSTACLE INFORMATION

Location: **Walkway**

Type: **Traffic sign pole**

Notes: _



OBSTACLE INFORMATION

Obstacle ID: **OB0019**

Location: **Walkway**

Type: **Traffic sign pole**

Notes: _

Road Name: **BOGGY CREEK RD**

Inspection Date: **3/19/2018**

Northing: **1465503.07**

Easting: **556489.56**

Latitude: **28° 21.895' N**

Longitude: **81° 18.597' W**

NAD 1983 State Plane Florida East FIPS 0901 U.S Survey Feet

LEGEND

- Obstacle
- Missing
- Obscured
- Present
- Under Construction

OB00001 Obstacle ID Number



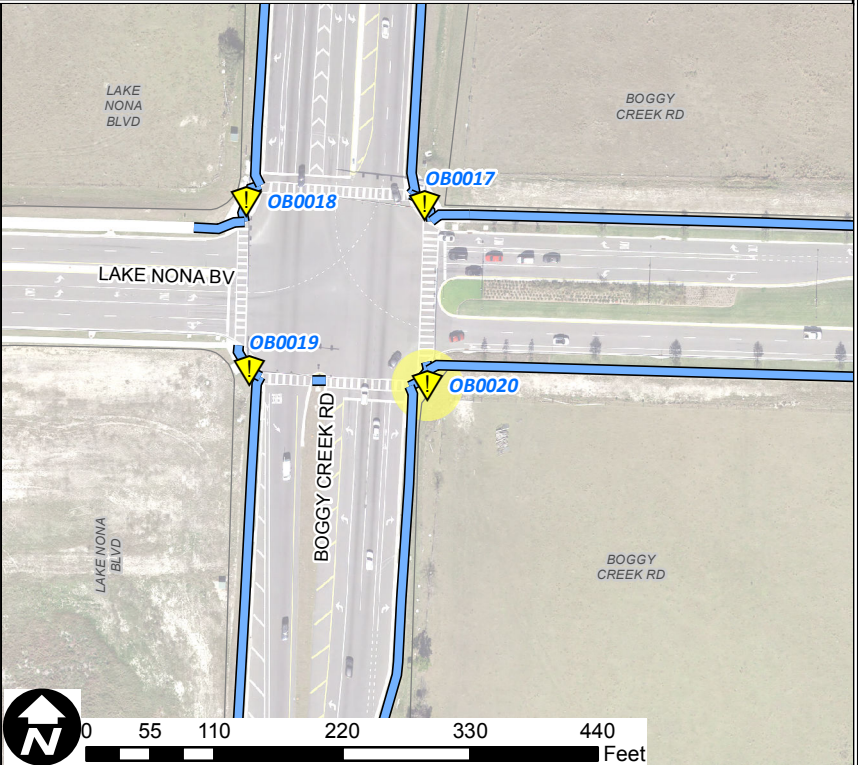
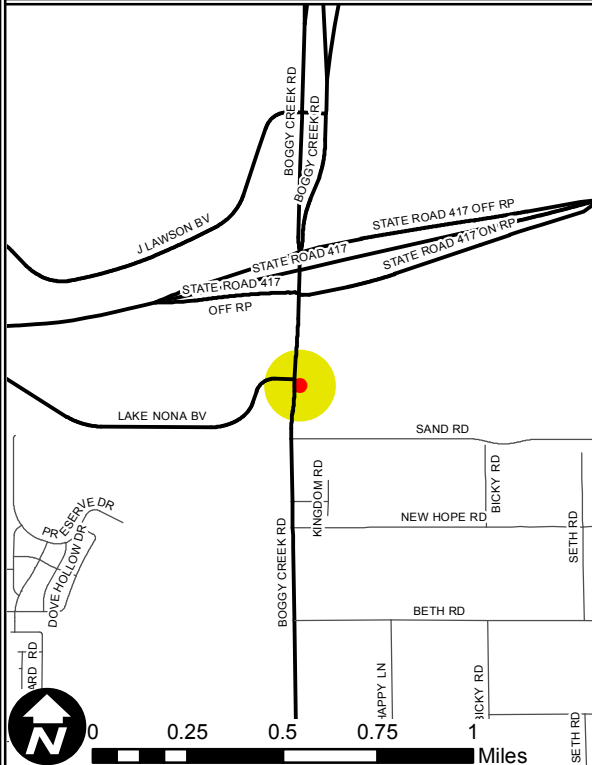


OBSTACLE INFORMATION

Location: **Walkway**

Type: **Traffic sign pole**

Notes: _



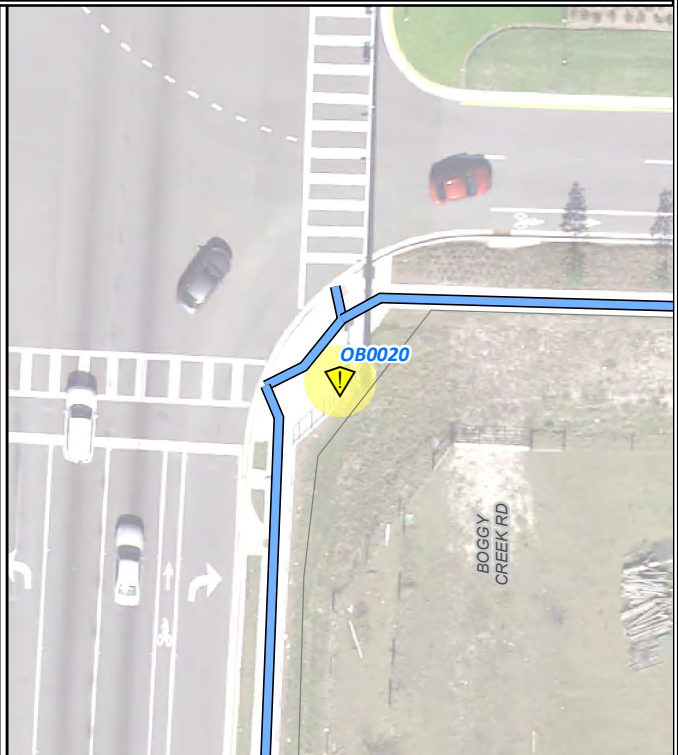
OBSTACLE INFORMATION

Obstacle ID: **OB0020** Road Name: **BOGGY CREEK RD**
 Location: **Walkway** Inspection Date: **3/19/2018**
 Type: **Signal control box**
 Notes: _

Northing: **1465490.53** Easting: **556643.01**
 Latitude: **28° 21.893' N** Longitude: **81° 18.568' W**
 NAD 1983 State Plane Florida East FIPS 0901 U.S Survey Feet

LEGEND

- Obstacle
- Missing
- Obscured
- Present
- Under Construction
- OB00001** Obstacle ID Number





OBSTACLE INFORMATION

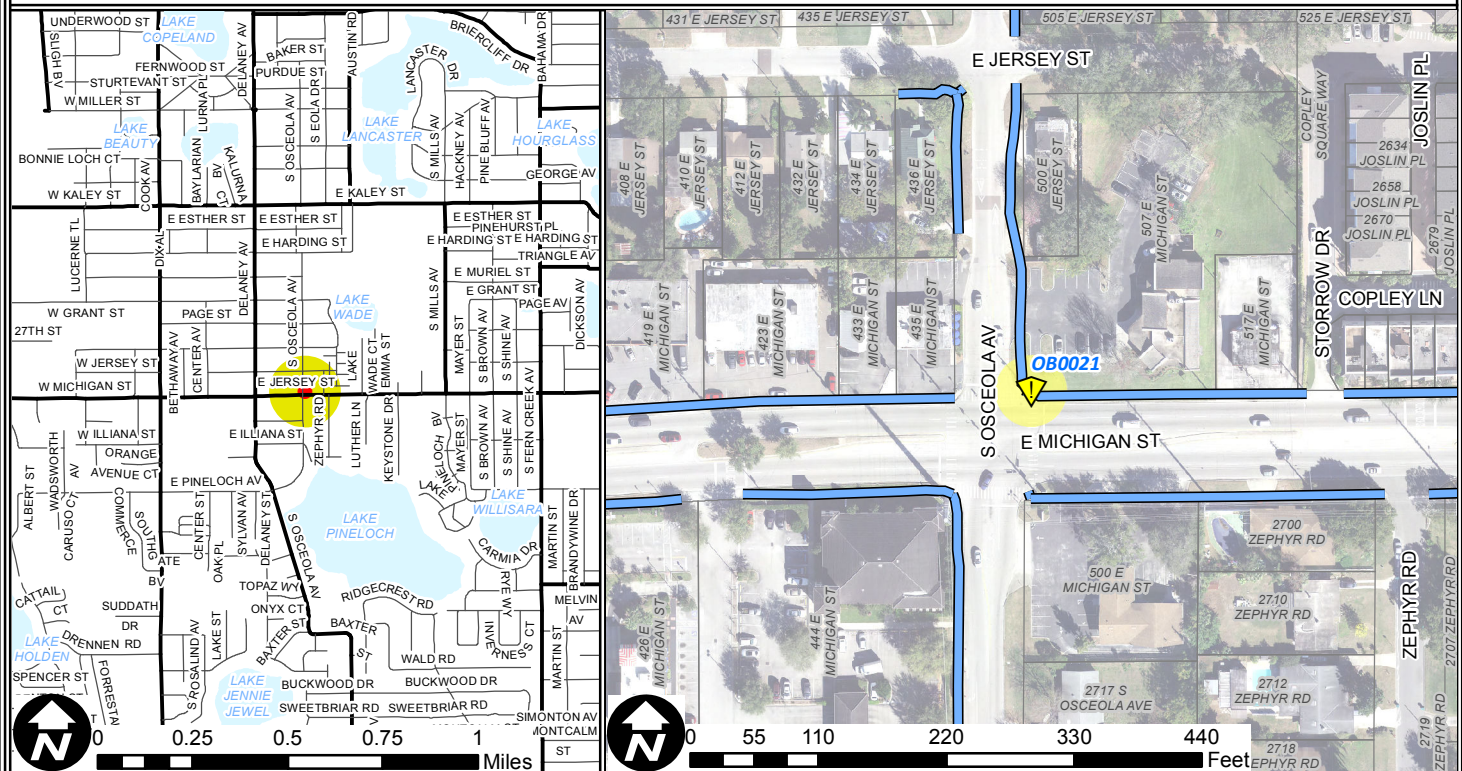
Location: **Walkway**

Type: **Signal control box**

Notes: _

ORLANDO ADA TRANSITION PLAN UPDATE

OBSTACLE INVENTORY REPORT



OBSTACLE INFORMATION

Obstacle ID: **OB0021**

Location: **Ramp**

Type: **Signal control box**

Notes: _

Northing: **1519453.35**

Easting: **537328.12**

Latitude: **28° 30.789' N**

Longitude: **81° 22.202' W**

NAD 1983 State Plane Florida East FIPS 0901 U.S Survey Feet


Road Name: **E MICHIGAN ST**

Inspection Date: **3/20/2018**

LEGEND

- Obstacle
- Missing
- Obscured
- Present
- Under Construction

OB00001 Obstacle ID Number





OBSTACLE INFORMATION

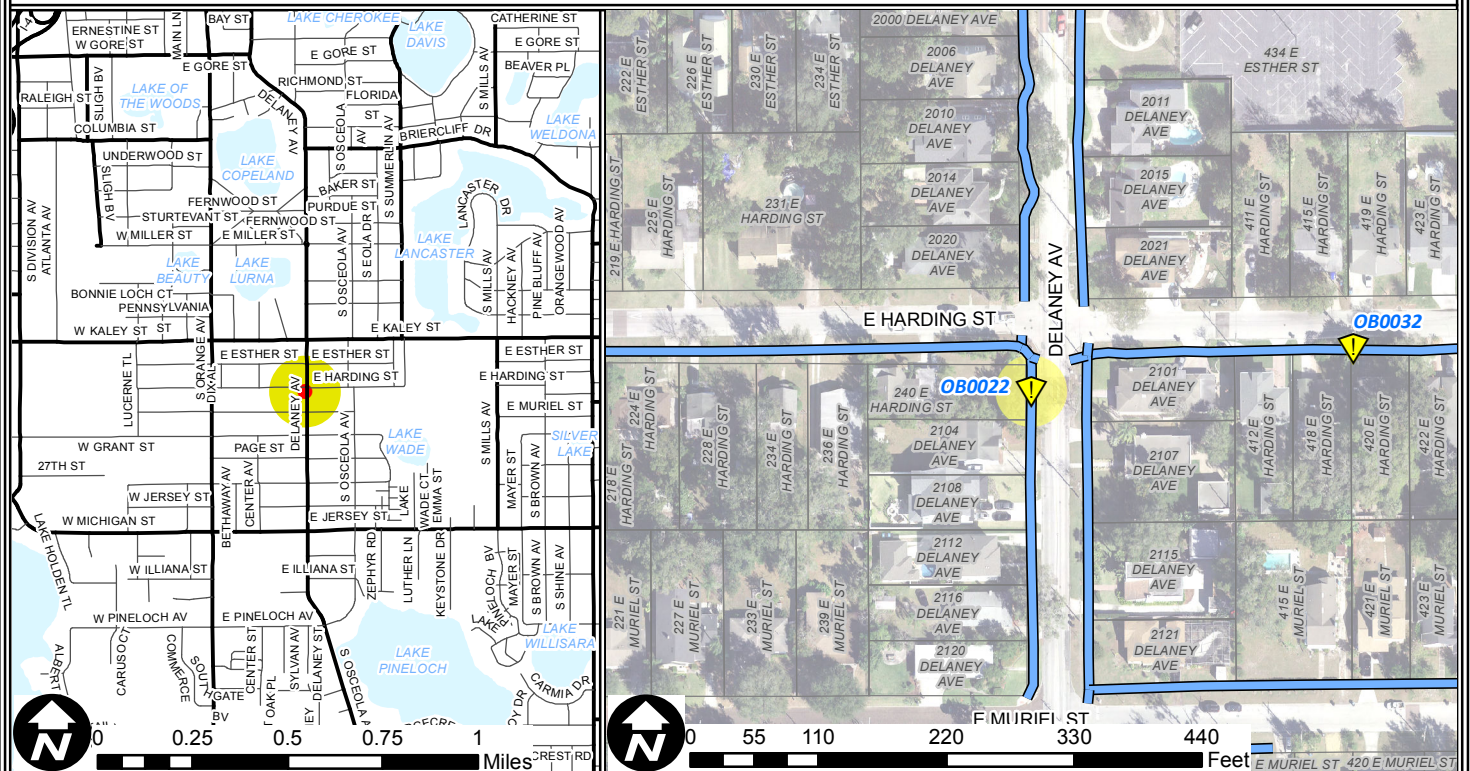
Location: **Ramp**

Type: **Signal control box**

Notes: _

ORLANDO ADA TRANSITION PLAN UPDATE

OBSTACLE INVENTORY REPORT



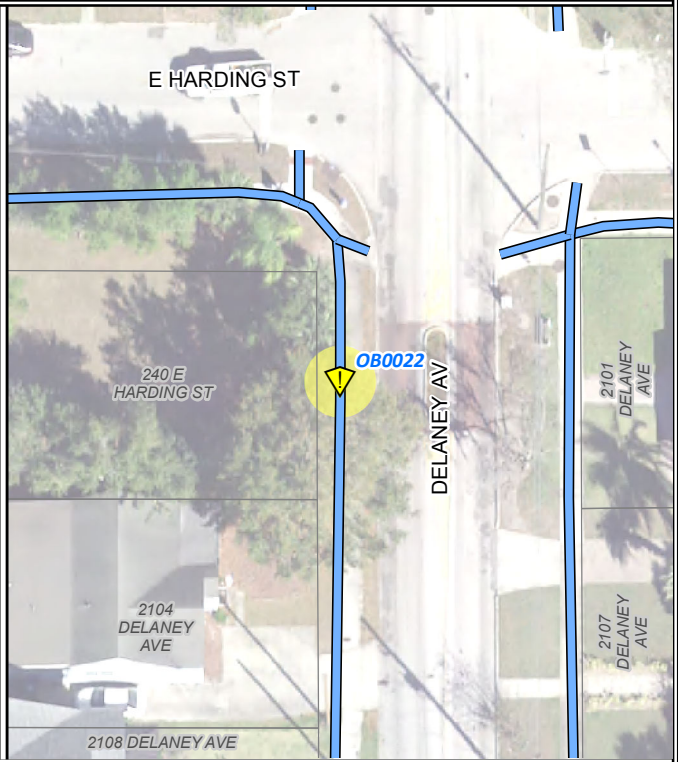
OBSTACLE INFORMATION

Obstacle ID: **OB0022** Road Name: **DELANEY AV**
 Location: **Ramp** Inspection Date: **3/20/2018**
 Type: **Bench**
 Notes: _

Northing: **1521325.59** Easting: **536603.04**
 Latitude: **28° 31.097' N** Longitude: **81° 22.339' W**
 NAD 1983 State Plane Florida East FIPS 0901 U.S Survey Feet

LEGEND

- Obstacle
- Missing
- Obscured
- Present
- Under Construction
- OB00001** Obstacle ID Number



Prepared By:
SOUTHEASTERN SURVEYING & MAPPING CORP.
 6500 ALL AMERICAN BLVD. ORLANDO, FL 32810 (407) 292-8580

Orlando ADA
 Sidewalk and Ramp Inspection

Date Prepared:
May 2018

Obstacle ID:
OB0022



OBSTACLE INFORMATION

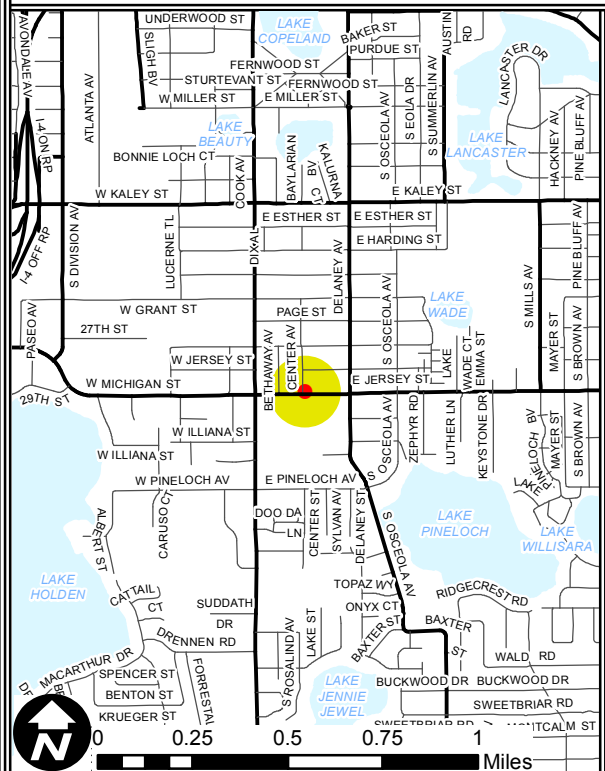
Location: **Ramp**

Type: **Bench**

Notes: _

ORLANDO ADA TRANSITION PLAN UPDATE

OBSTACLE INVENTORY REPORT



OBSTACLE INFORMATION

Obstacle ID: **OB0023**
 Location: **Walkway**
 Type: **Street light pole**
 Notes: _


Road Name: **E MICHIGAN ST**
 Inspection Date: **3/20/2018**

Northing: **1519417.69** Easting: **536011.96**
 Latitude: **28° 30.782' N** Longitude: **81° 22.448' W**
 NAD 1983 State Plane Florida East FIPS 0901 U.S Survey Feet

LEGEND

- Obstacle
- Missing
- Obscured
- Present
- Under Construction

OB00001 Obstacle ID Number





OBSTACLE INFORMATION

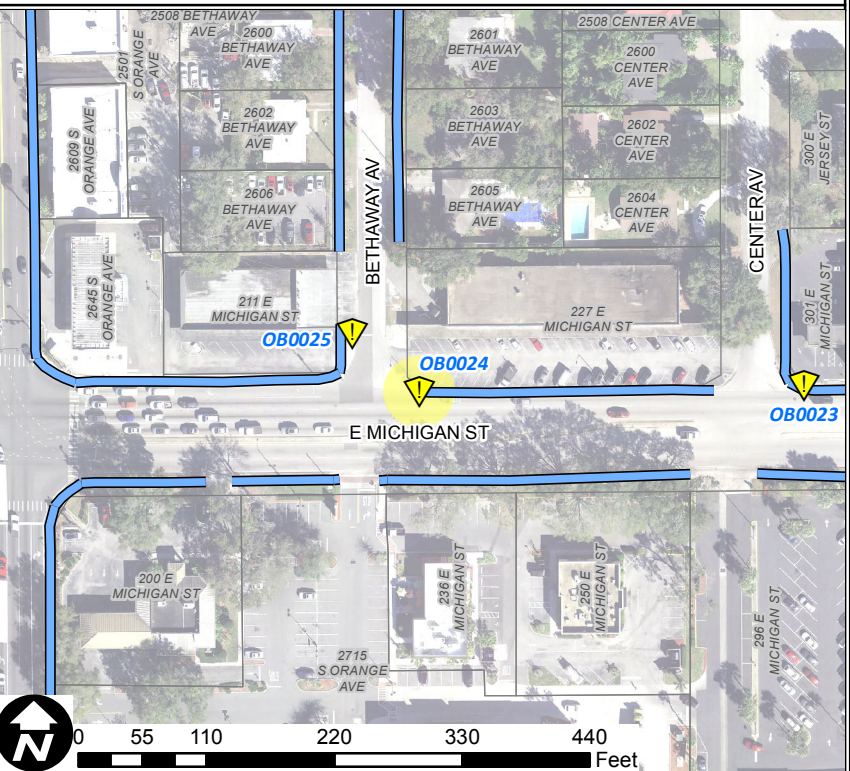
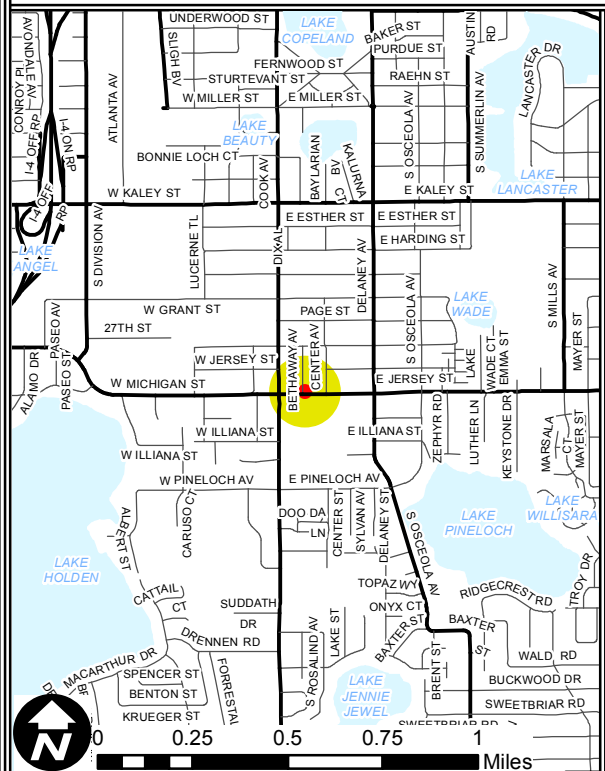
Location: **Walkway**

Type: **Street light pole**

Notes: _

ORLANDO ADA TRANSITION PLAN UPDATE

OBSTACLE INVENTORY REPORT



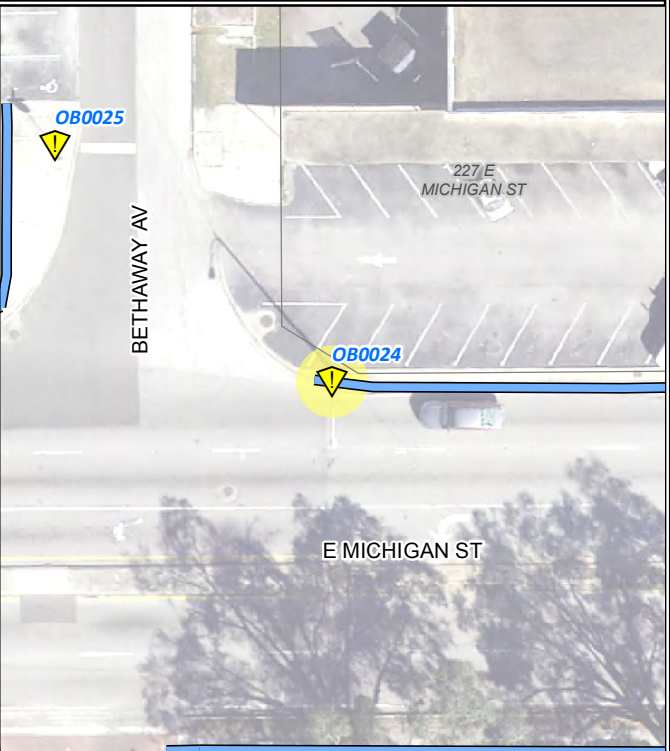
OBSTACLE INFORMATION

Obstacle ID: **OB0024**
 Location: **Walkway**
 Type: **Street light pole**
 Notes: _
 Northing: **1519413.06** Easting: **535680.28**
 Latitude: **28° 30.781' N** Longitude: **81° 22.510' W**
 NAD 1983 State Plane Florida East FIPS 0901 U.S Survey Feet

Road Name: **E MICHIGAN ST**
 Inspection Date: **3/20/2018**

LEGEND

- Obstacle
- Missing
- Obscured
- Present
- Under Construction
- OB00001** Obstacle ID Number





OBSTACLE INFORMATION

Location: **Walkway**

Type: **Street light pole**

Notes: _

ORLANDO ADA TRANSITION PLAN UPDATE

OBSTACLE INVENTORY REPORT



OBSTACLE INFORMATION

Obstacle ID: **OB0025**

Location: **Walkway**

Type: **Sign pole**

Notes: _

Northing: **1519462.38** Easting: **535622.50**

Latitude: **28° 30.789' N** Longitude: **81° 22.521' W**

NAD 1983 State Plane Florida East FIPS 0901 U.S Survey Feet

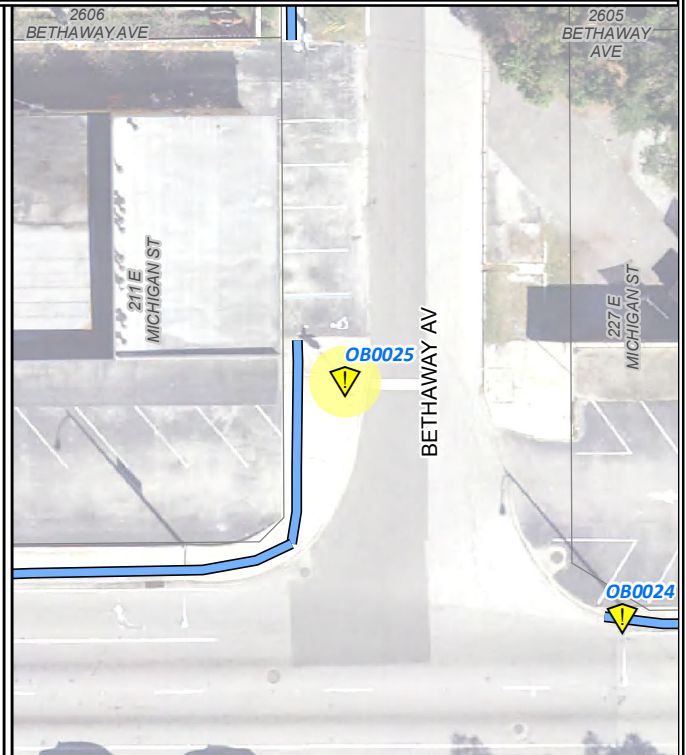
Road Name: **BETHAWAY AV**

Inspection Date: **3/20/2018**

LEGEND

- Obstacle
- Missing
- Obscured
- Present
- Under Construction

OB00001 Obstacle ID Number



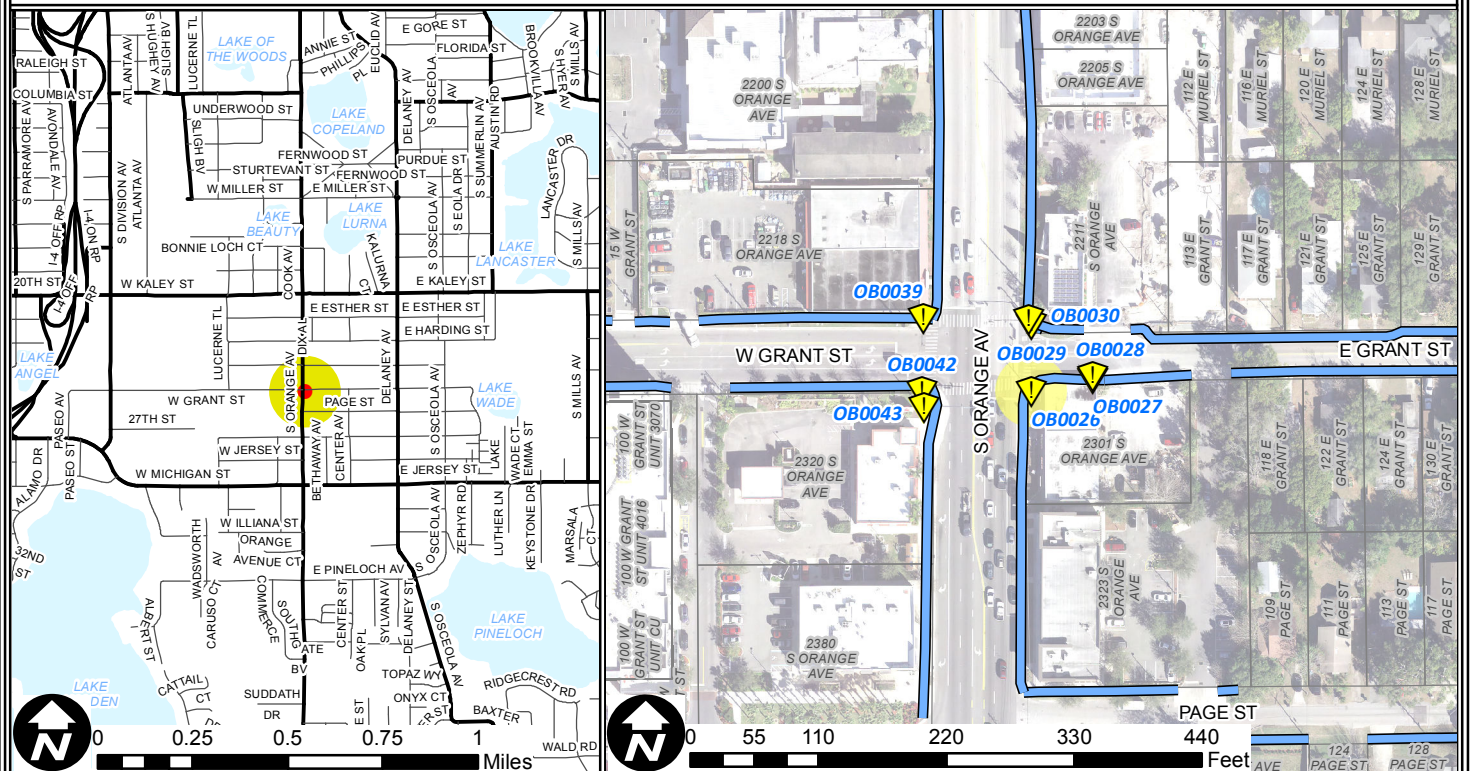


OBSTACLE INFORMATION

Location: **Walkway**

Type: **Sign pole**

Notes: _



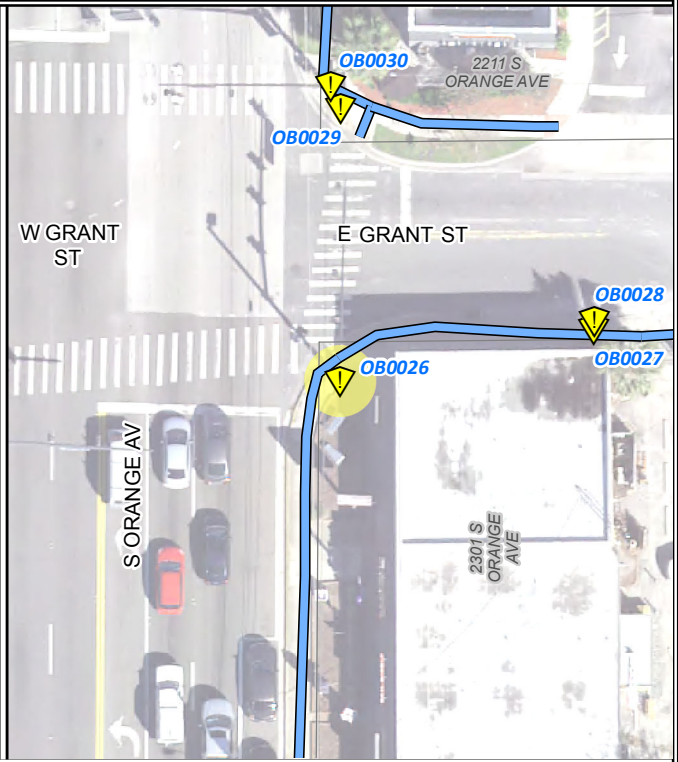
OBSTACLE INFORMATION

Obstacle ID: **OB0026** Road Name: **S ORANGE AV**
 Location: **Ramp** Inspection Date: **3/20/2018**
 Type: **Signal control box**
 Notes: _

Northing: **1520675.34** Easting: **535345.63**
 Latitude: **28° 30.989' N** Longitude: **81° 22.574' W**
 NAD 1983 State Plane Florida East FIPS 0901 U.S Survey Feet

LEGEND

- Obstacle
- Missing
- Obscured
- Present
- Under Construction
- OB00001** Obstacle ID Number





OBSTACLE INFORMATION

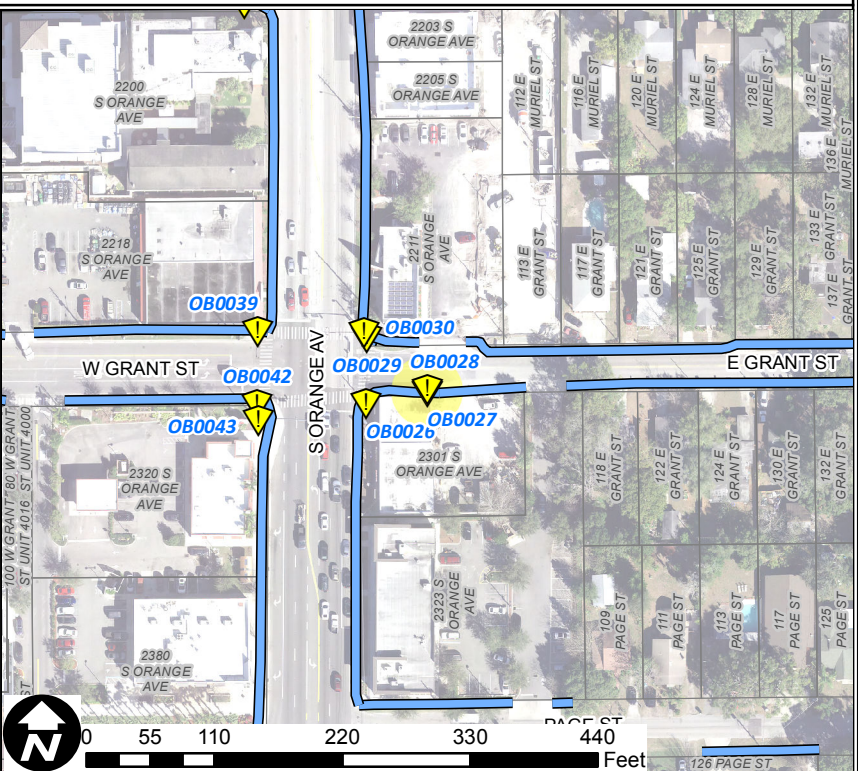
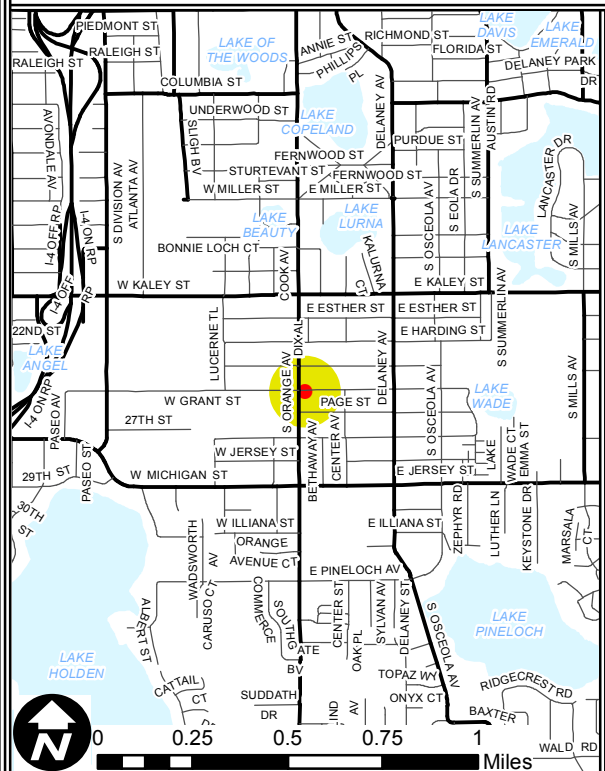
Location: **Ramp**

Type: **Signal control box**

Notes: _

ORLANDO ADA TRANSITION PLAN UPDATE

OBSTACLE INVENTORY REPORT



OBSTACLE INFORMATION

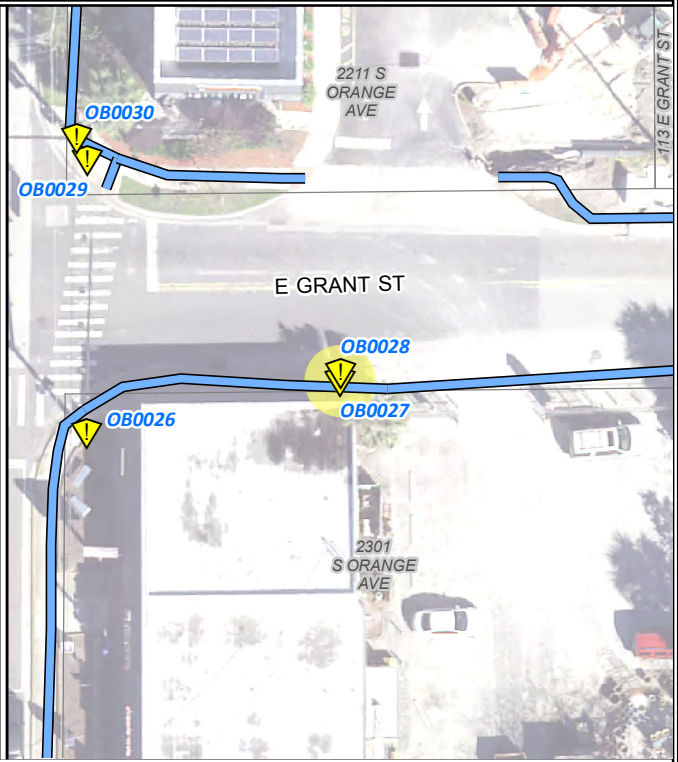
Obstacle ID: **OB0027**
 Location: **Walkway**
 Type: **Fire hydrant**
 Notes: _

Road Name: **E GRANT ST**
 Inspection Date: **3/20/2018**

Northing: **1520686.16** Easting: **535398.49**
 Latitude: **28° 30.991' N** Longitude: **81° 22.564' W**
 NAD 1983 State Plane Florida East FIPS 0901 U.S Survey Feet

LEGEND

- Obstacle
- Missing
- Obscured
- Present
- Under Construction
- OB00001** Obstacle ID Number





OBSTACLE INFORMATION

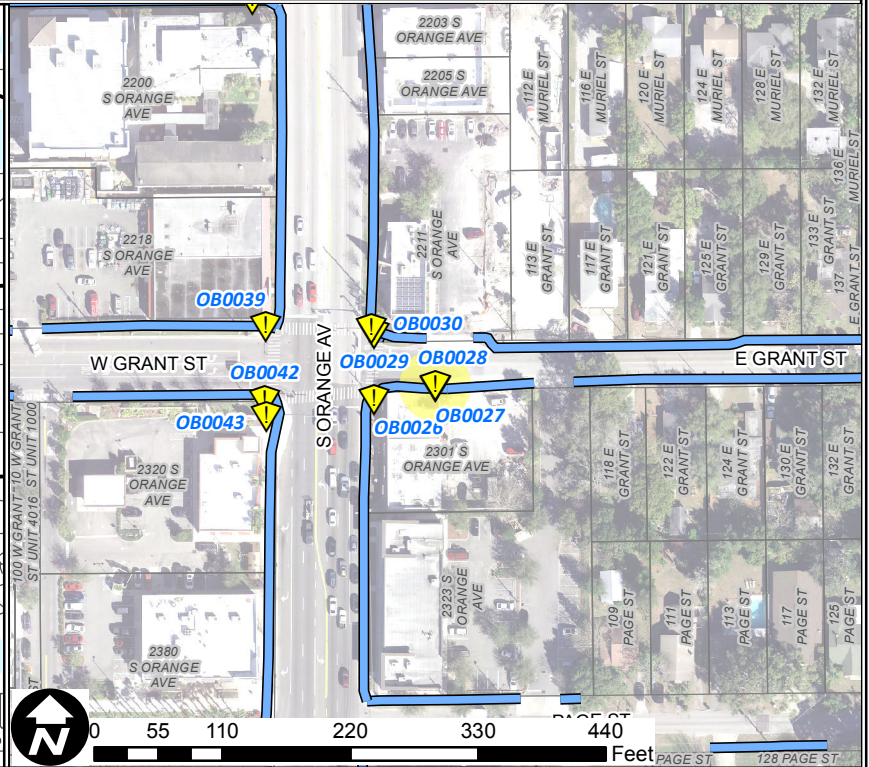
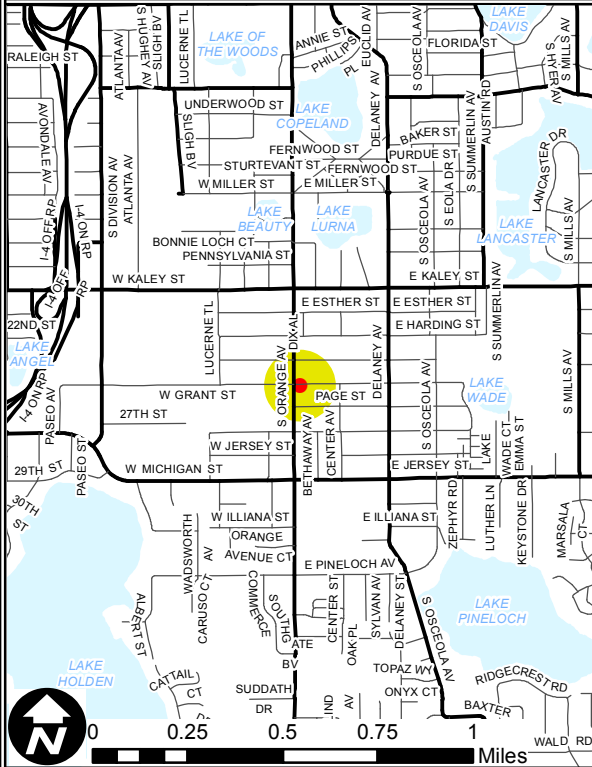
Location: **Walkway**

Type: **Fire hydrant**

Notes: _

ORLANDO ADA TRANSITION PLAN UPDATE

OBSTACLE INVENTORY REPORT



OBSTACLE INFORMATION

Obstacle ID: **OB0028**

Location: **Walkway**

Type: **Traffic sign pole**

Notes: _

Road Name: **E GRANT ST**

Inspection Date: **3/20/2018**

Northing: **1520687.77**

Easting: **535398.59**

Latitude: **28° 30.992' N**

Longitude: **81° 22.564' W**

NAD 1983 State Plane Florida East FIPS 0901 U.S Survey Feet

LEGEND

- Obstacle
- Missing
- Obscured
- Present
- Under Construction

OB00001 Obstacle ID Number





OBSTACLE INFORMATION

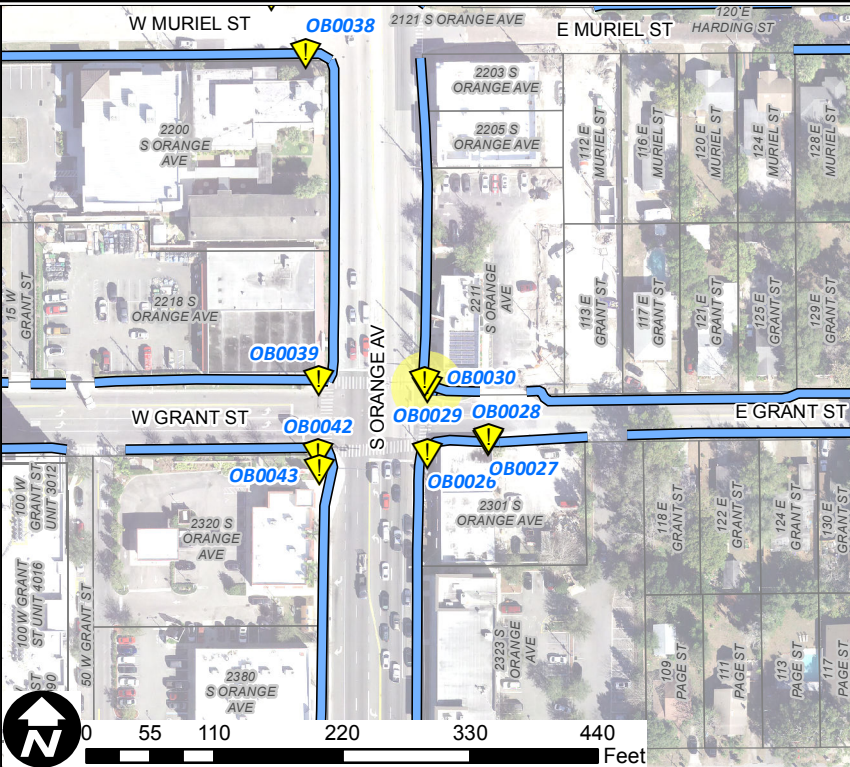
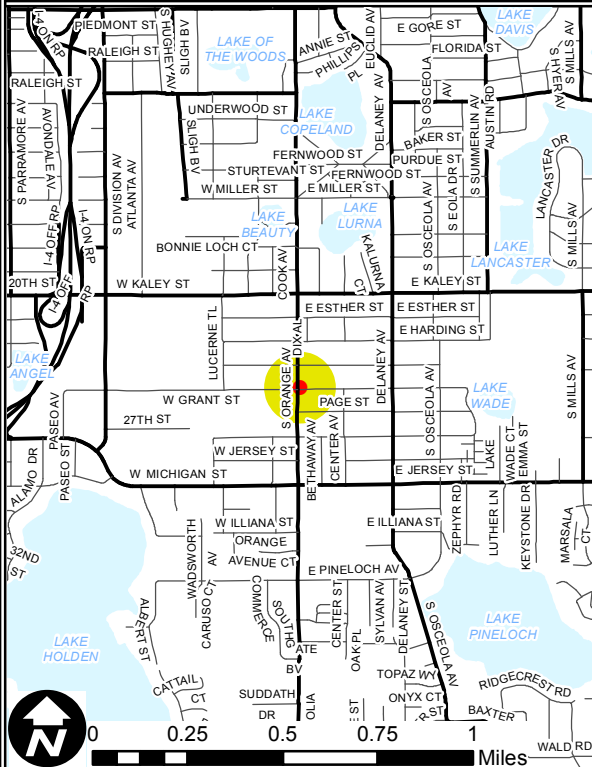
Location: **Walkway**

Type: **Traffic sign pole**

Notes: _

ORLANDO ADA TRANSITION PLAN UPDATE

OBSTACLE INVENTORY REPORT

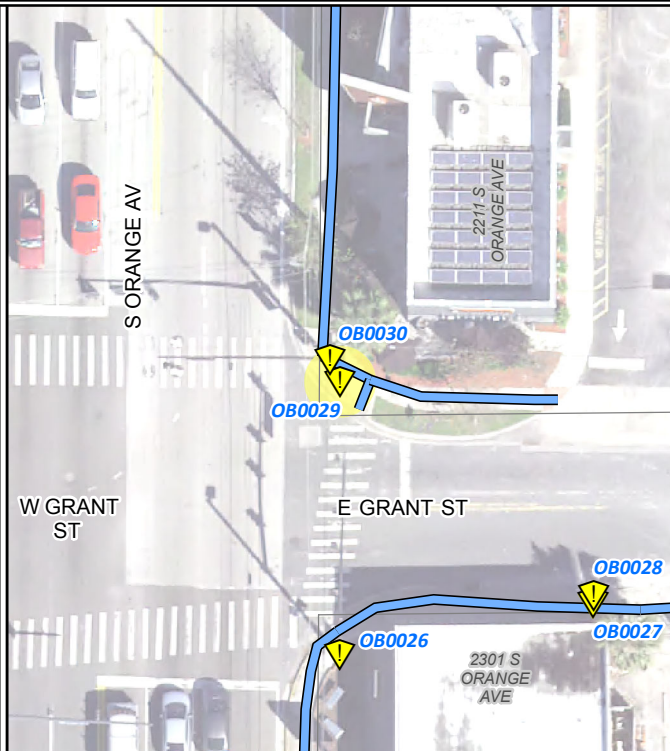



OBSTACLE INFORMATION

Obstacle ID: **OB0029** Road Name: **S ORANGE AV**
 Location: **Ramp** Inspection Date: **3/20/2018**
 Type: **Signal control box**
 Notes: _
 Northing: **1520732.22** Easting: **535345.80**
 Latitude: **28° 30.999' N** Longitude: **81° 22.574' W**
 NAD 1983 State Plane Florida East FIPS 0901 U.S Survey Feet

LEGEND

- Obstacle
- Missing
- Obscured
- Present
- Under Construction
- OB00001** Obstacle ID Number





OBSTACLE INFORMATION

Location: **Ramp**

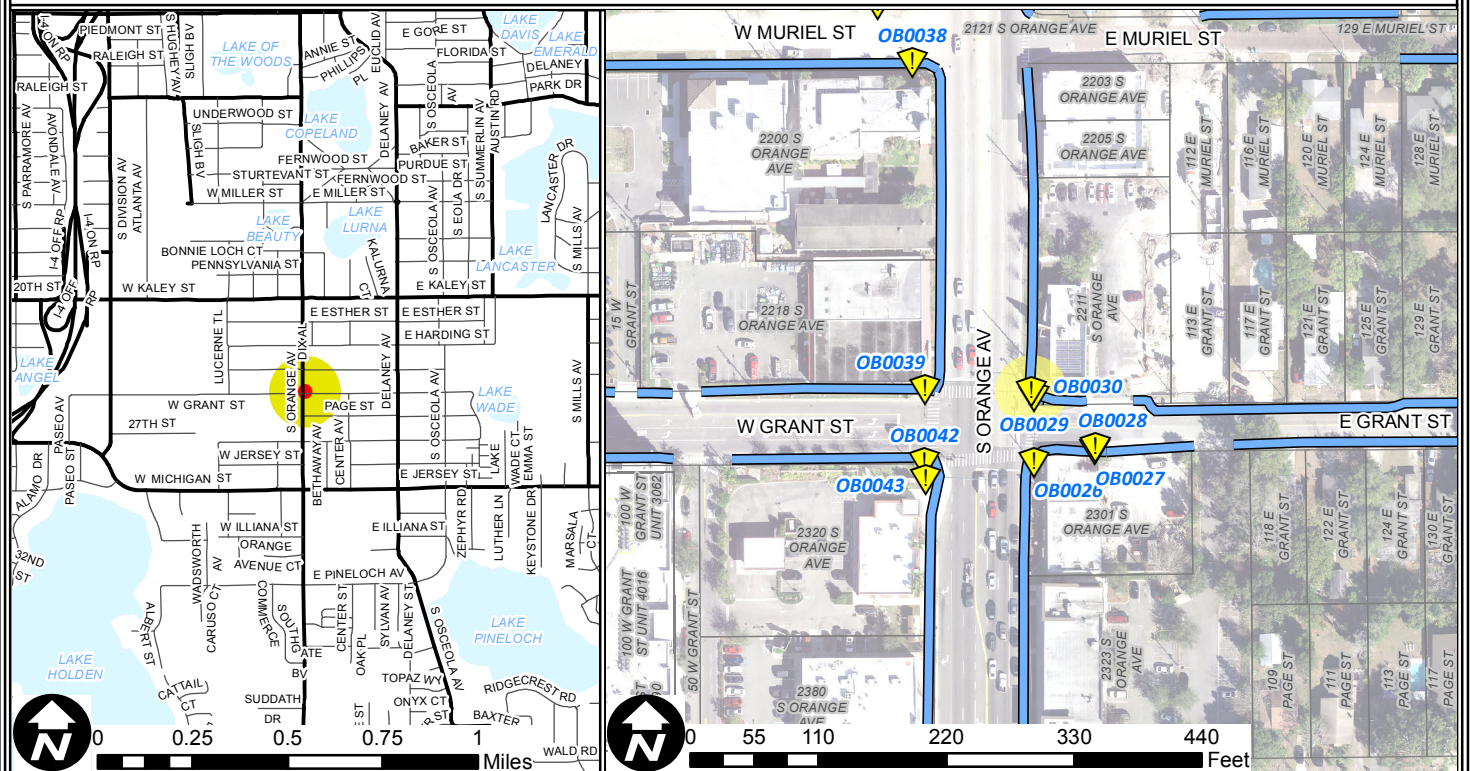
Type: **Signal control box**

Notes: _



ORLANDO ADA TRANSITION PLAN UPDATE

OBSTACLE INVENTORY REPORT



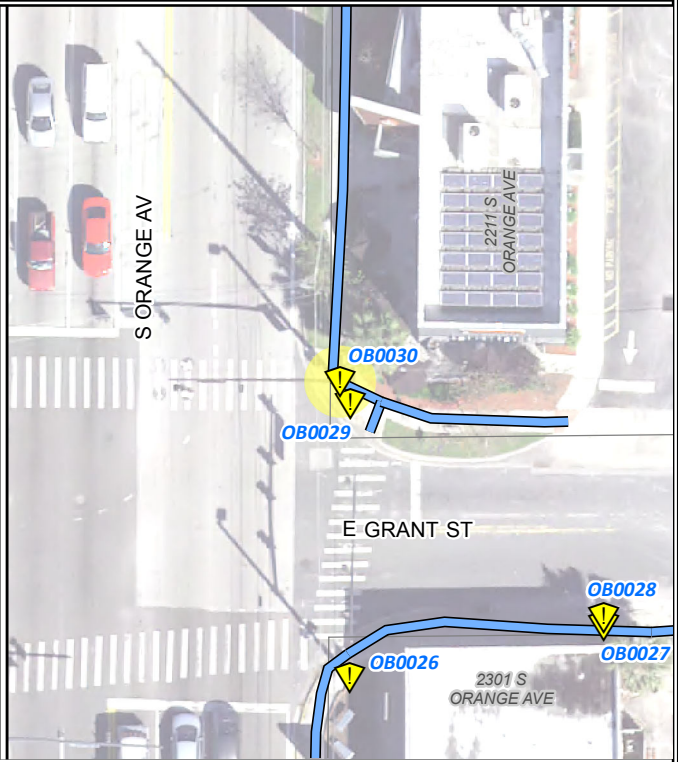
OBSTACLE INFORMATION

Obstacle ID: **OB0030** Road Name: **S ORANGE AV**
 Location: **Ramp** Inspection Date: **3/20/2018**
 Type: **Utility pole**
 Notes: _

Northing: **1520736.86** Easting: **535343.60**
 Latitude: **28° 31.000' N** Longitude: **81° 22.574' W**
 NAD 1983 State Plane Florida East FIPS 0901 U.S Survey Feet

LEGEND

- Obstacle
- Missing
- Obscured
- Present
- Under Construction
- OB00001** Obstacle ID Number





OBSTACLE INFORMATION

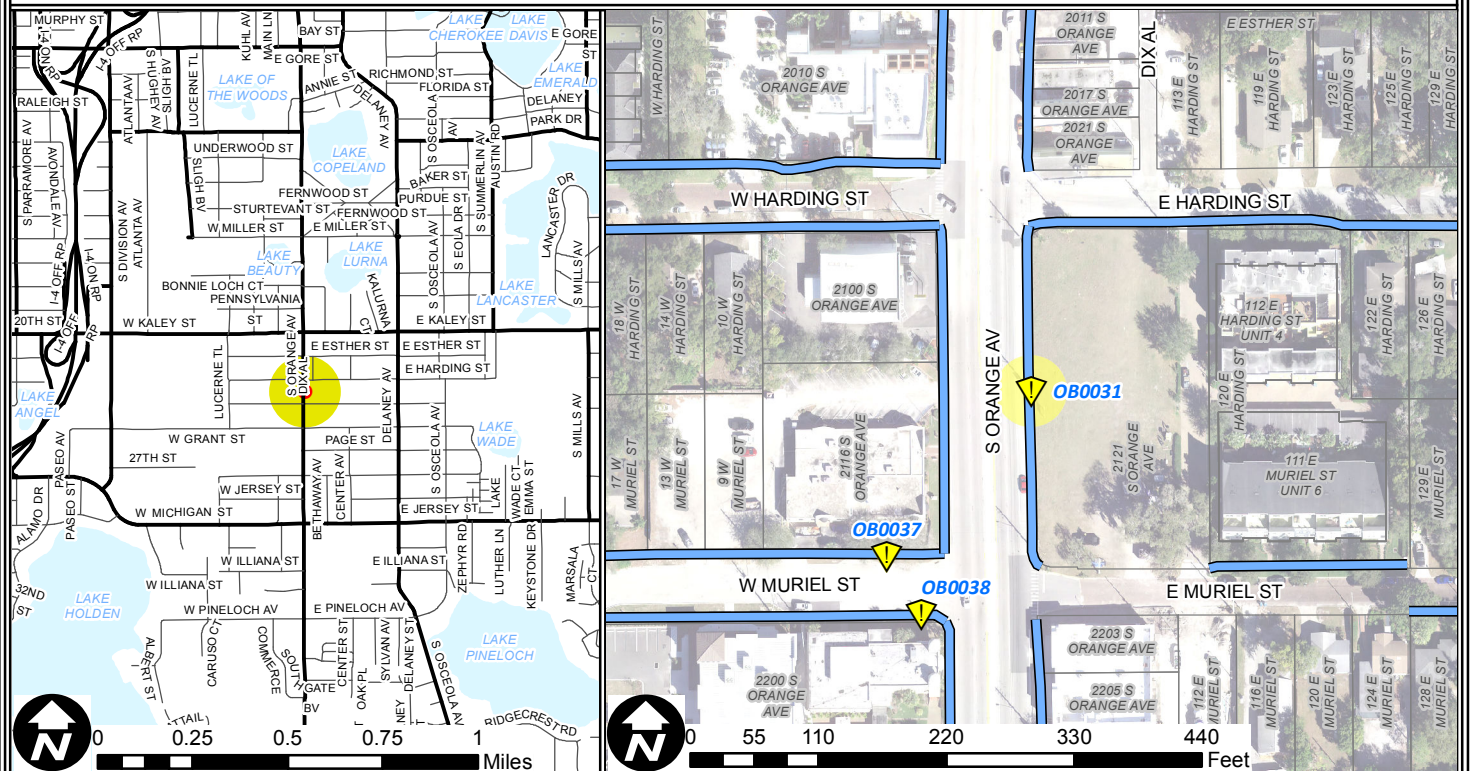
Location: **Ramp**

Type: **Utility pole**

Notes: _

ORLANDO ADA TRANSITION PLAN UPDATE

OBSTACLE INVENTORY REPORT



OBSTACLE INFORMATION

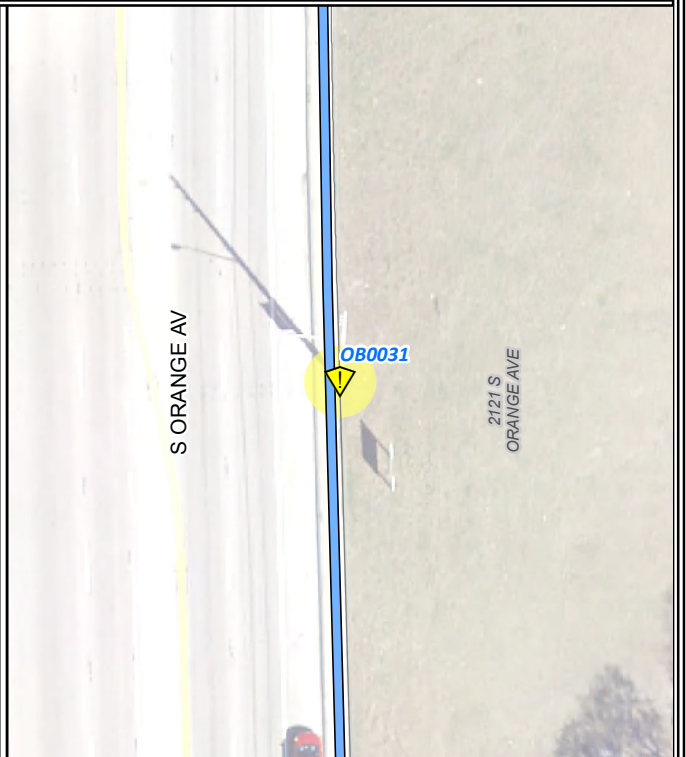

Obstacle ID: **OB0031** Road Name: **S ORANGE AV**
 Location: **Walkway** Inspection Date: **3/20/2018**
 Type: **Street light pole**
 Notes: _

Northing: **1521213.06** Easting: **535335.97**
 Latitude: **28° 31.078' N** Longitude: **81° 22.576' W**

NAD 1983 State Plane Florida East FIPS 0901 U.S Survey Feet

LEGEND

- Obstacle
- Missing
- Obscured
- Present
- Under Construction
- OB00001** Obstacle ID Number





OBSTACLE INFORMATION

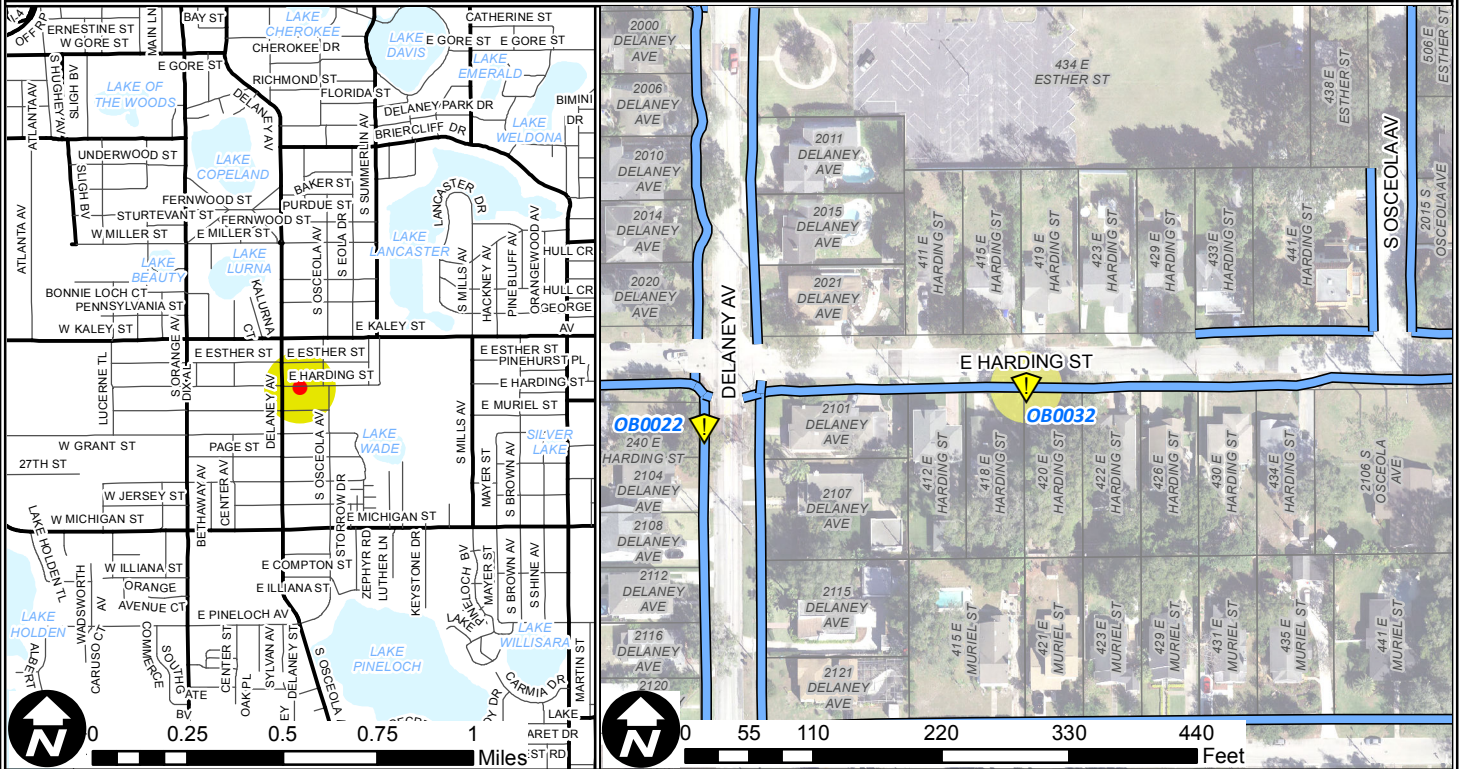
Location: **Walkway**

Type: **Street light pole**

Notes: _

ORLANDO ADA TRANSITION PLAN UPDATE

OBSTACLE INVENTORY REPORT



OBSTACLE INFORMATION

Obstacle ID: **OB0032** Road Name: **E HARDING ST**
 Location: **Walkway** Inspection Date: **3/20/2018**
 Type: **Utility pole**
 Notes: _

Northing: **1521361.55** Easting: **536880.61**
 Latitude: **28° 31.103' N** Longitude: **81° 22.287' W**


NAD 1983 State Plane Florida East FIPS 0901 U.S Survey Feet

LEGEND

- Obstacle
- Missing
- Obscured
- Present
- Under Construction

OB00001 Obstacle ID Number





OBSTACLE INFORMATION

Location: **Walkway**

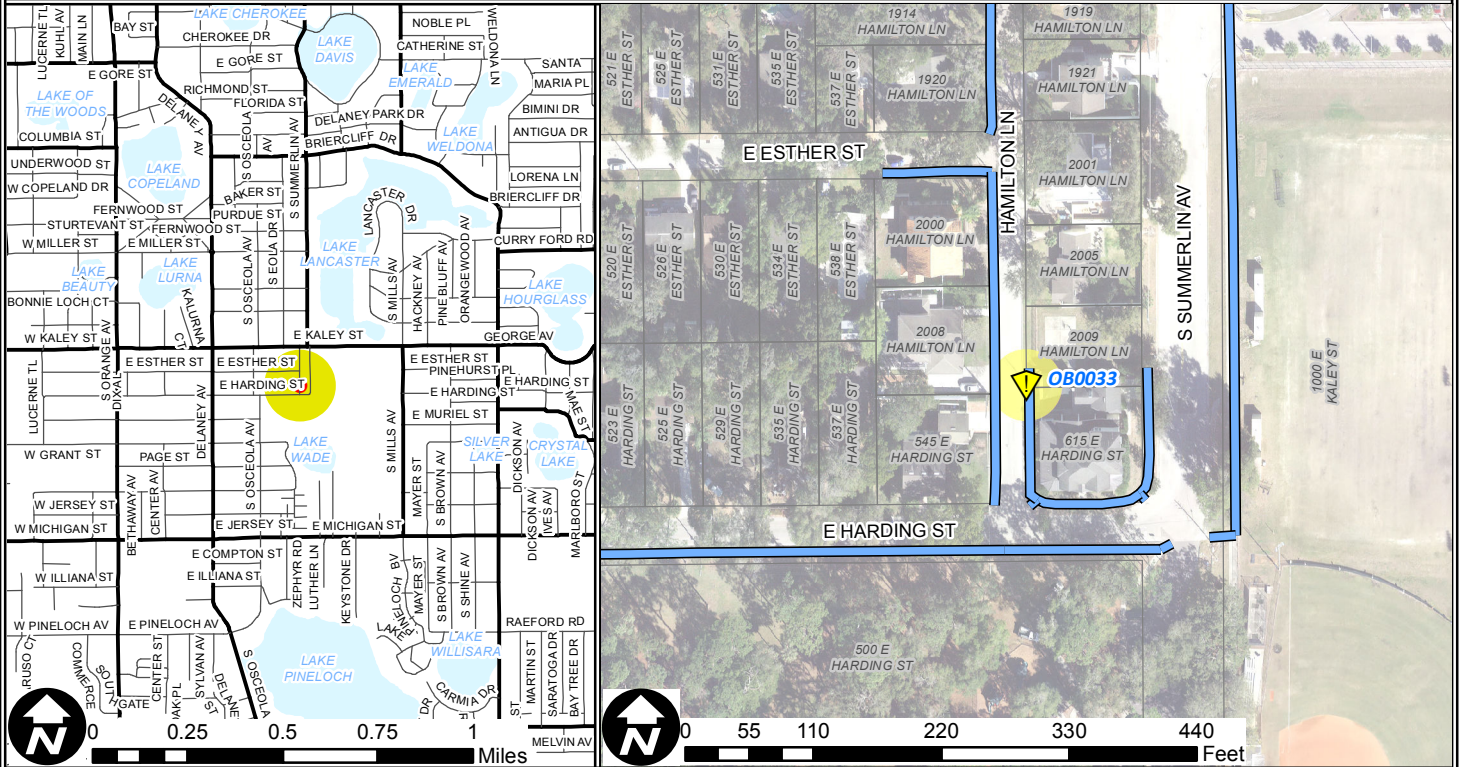
Type: **Utility pole**

Notes: _



ORLANDO ADA TRANSITION PLAN UPDATE

OBSTACLE INVENTORY REPORT



OBSTACLE INFORMATION

Obstacle ID: **OB0033**

Location: **Walkway**

Type: **Utility pole**

Notes: _

Northing: **1521518.09**

Easting: **537846.57**

Latitude: **28° 31.130' N**

Longitude: **81° 22.107' W**

NAD 1983 State Plane Florida East FIPS 0901 U.S Survey Feet

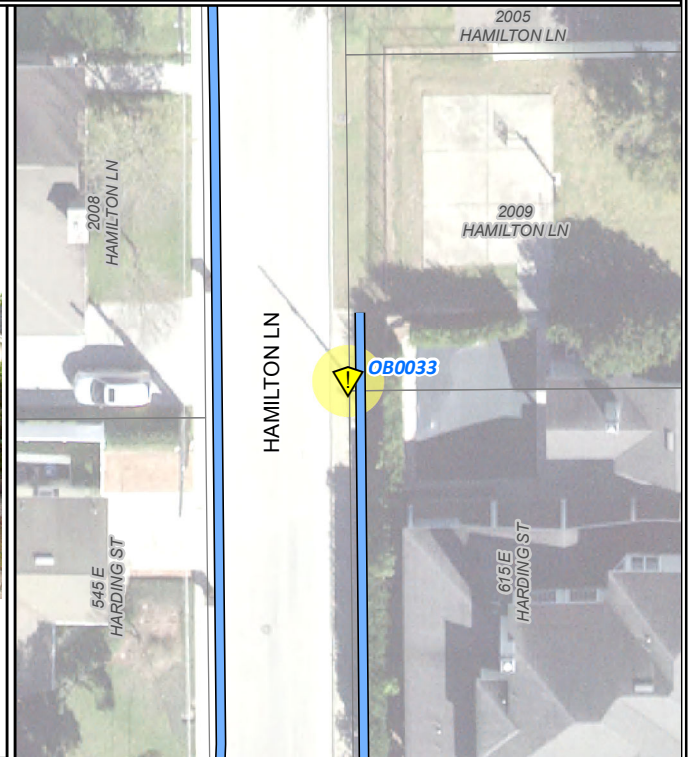

Road Name: **HAMILTON LN**

Inspection Date: **3/20/2018**

LEGEND

- Obstacle
- Missing
- Obscured
- Present
- Under Construction

OB00001 Obstacle ID Number





OBSTACLE INFORMATION

Location: **Walkway**

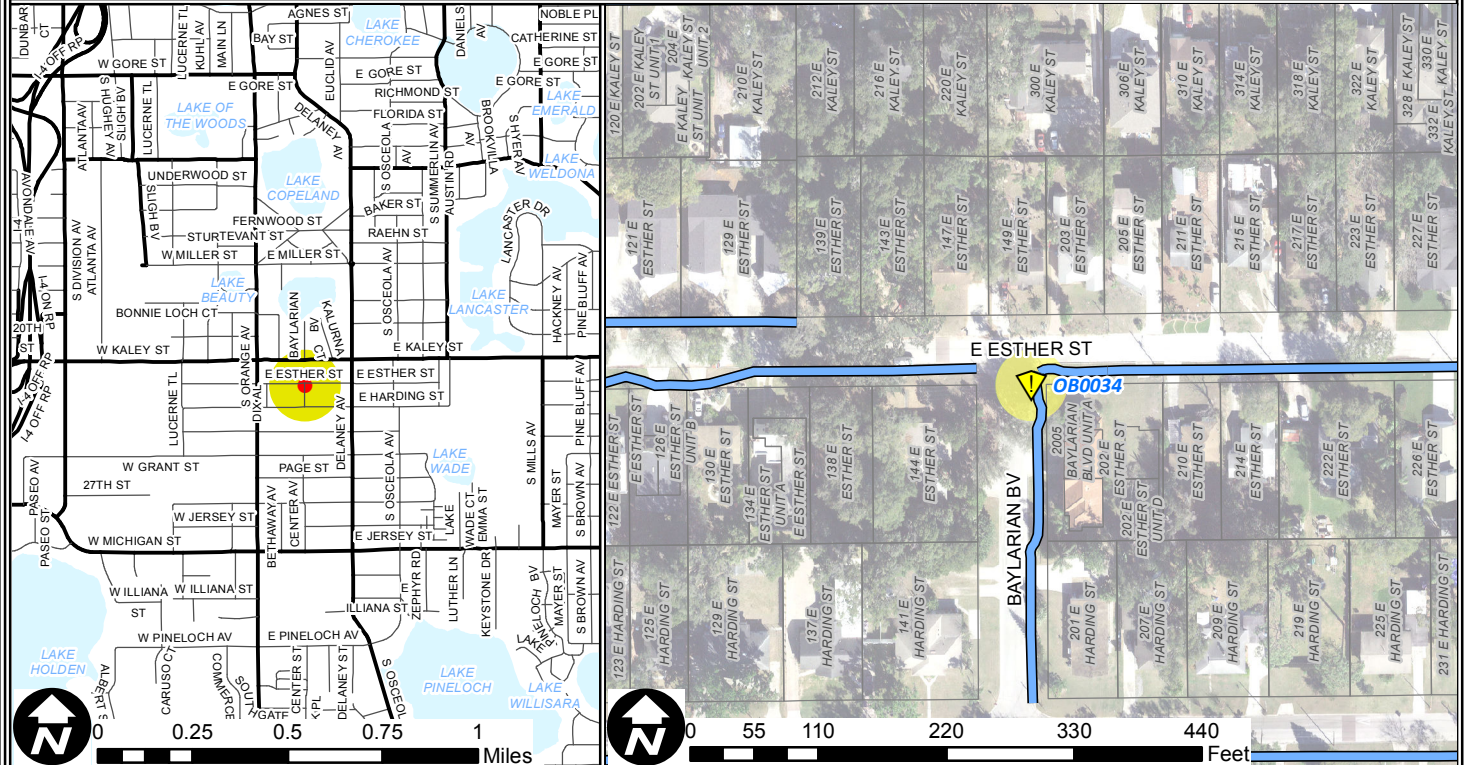
Type: **Utility pole**

Notes: _



ORLANDO ADA TRANSITION PLAN UPDATE

OBSTACLE INVENTORY REPORT



OBSTACLE INFORMATION

Obstacle ID: **OB0034**

Location: **Ramp**

Type: **Sign pole**

Notes: _

Northing: **1521679.62**

Easting: **535975.32**

Latitude: **28° 31.156' N**






Longitude: **81° 22.457' W**

NAD 1983 State Plane Florida East FIPS 0901 U.S Survey Feet

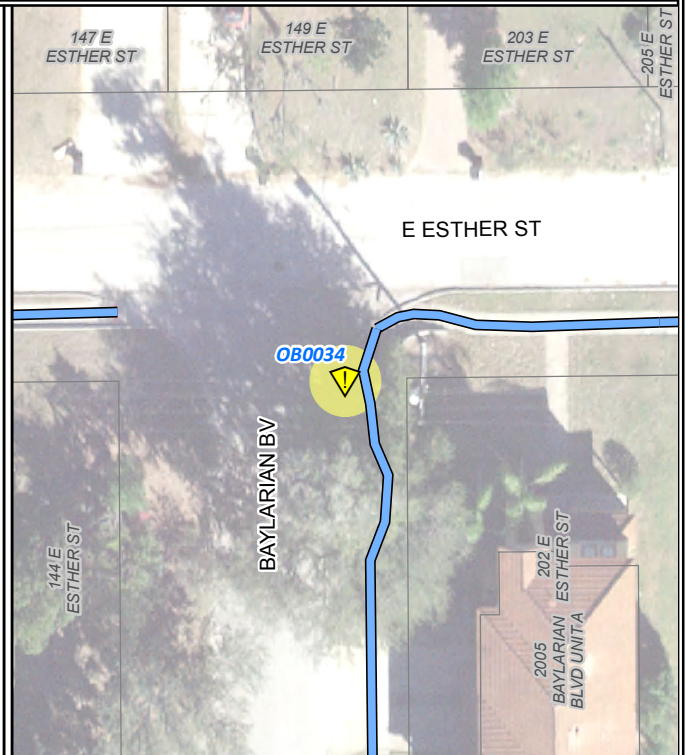

Road Name: **BAYLARIAN BV**


Inspection Date: **3/20/2018**

LEGEND

-  Obstacle
-  Missing
-  Obscured
-  Present
-  Under Construction

OB00001 Obstacle ID Number



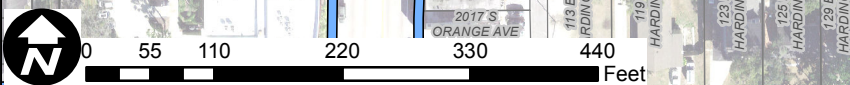
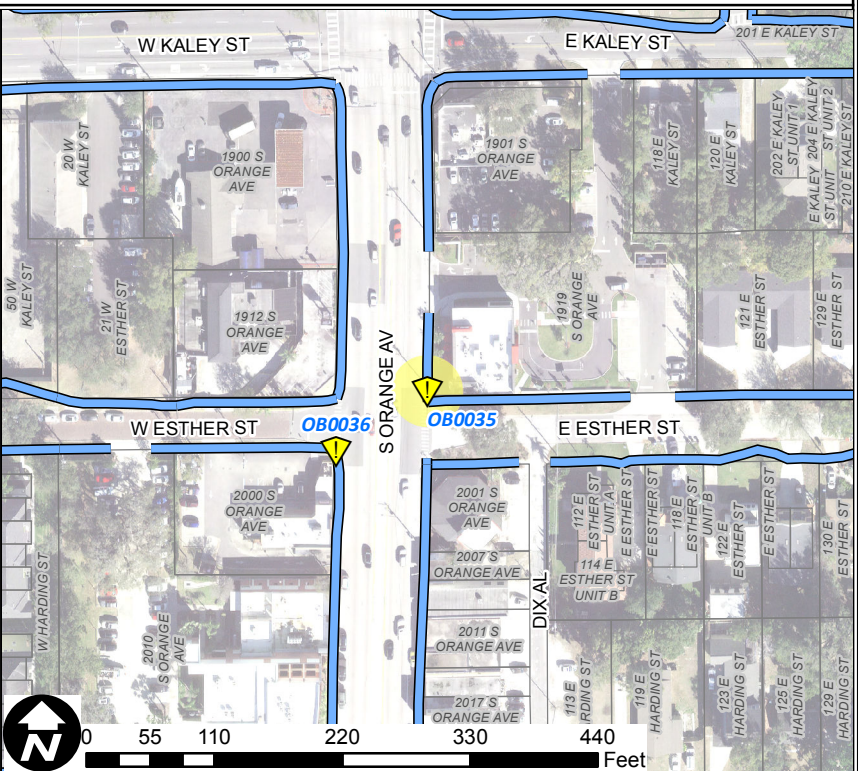
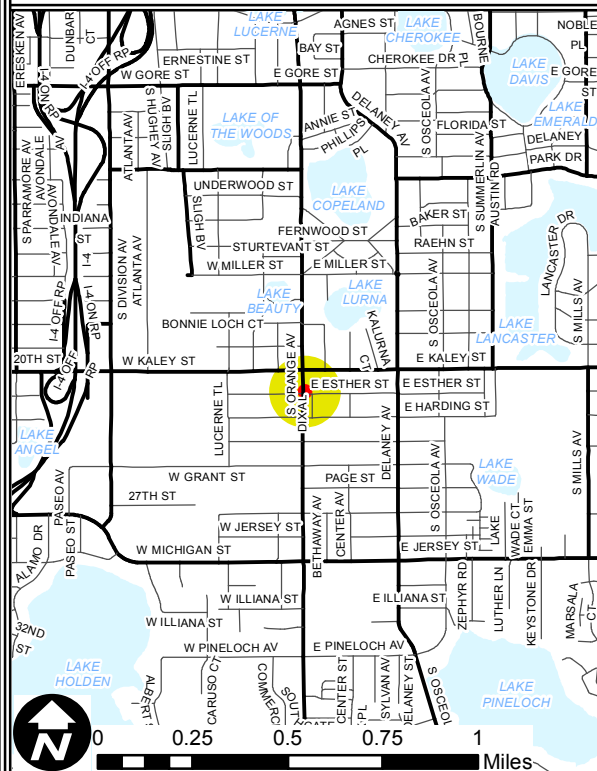


OBSTACLE INFORMATION

Location: **Ramp**

Type: **Sign pole**

Notes: _



OBSTACLE INFORMATION

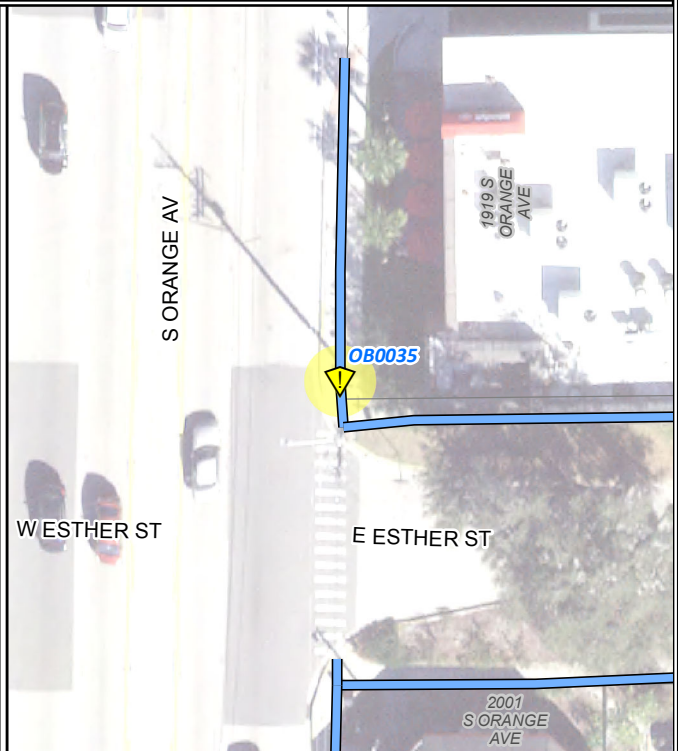

Obstacle ID: **OB0035**
 Location: **Walkway**
 Type: **Street light pole**
 Notes: _

Road Name: **S ORANGE AV**
 Inspection Date: **3/20/2018**

Northing: **1521737.28** Easting: **535340.19**
 Latitude: **28° 31.165' N** Longitude: **81° 22.575' W**
 NAD 1983 State Plane Florida East FIPS 0901 U.S Survey Feet

LEGEND

- Obstacle
- Missing
- Obscured
- Present
- Under Construction
- OB00001** Obstacle ID Number





OBSTACLE INFORMATION

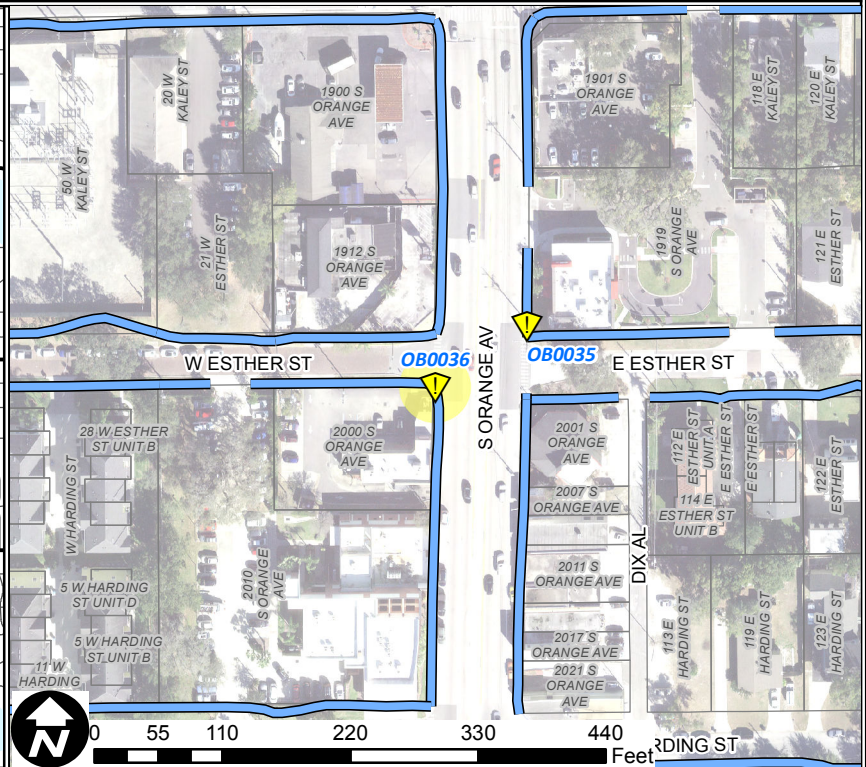
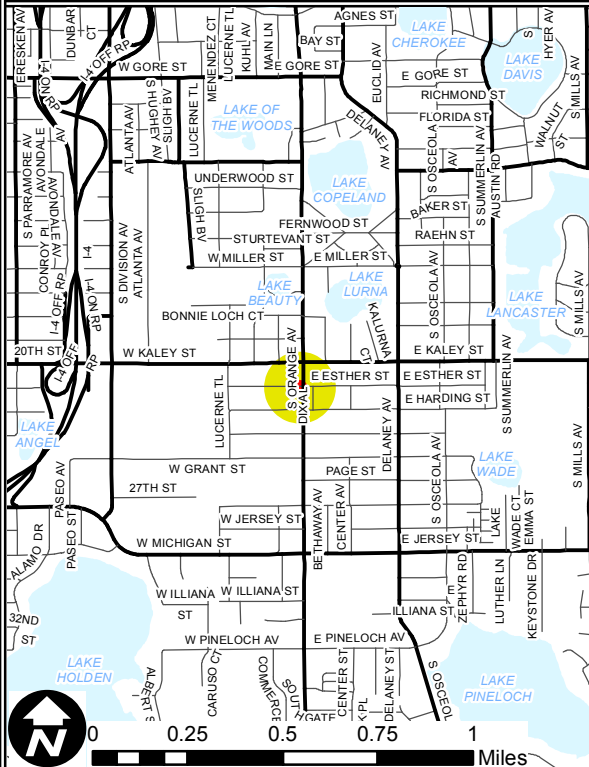
Location: **Walkway**

Type: **Street light pole**

Notes: _

ORLANDO ADA TRANSITION PLAN UPDATE

OBSTACLE INVENTORY REPORT



OBSTACLE INFORMATION

Obstacle ID: **OB0036**

Location: **Ramp**

Type: **Fire hydrant**

Notes: _

Road Name: **S ORANGE AV**

Inspection Date: **3/20/2018**

Northing: **1521684.85**

Easting: **535261.37**

Latitude: **28° 31.156' N**


Longitude: **81° 22.590' W**

NAD 1983 State Plane Florida East FIPS 0901 U.S Survey Feet

LEGEND

- Obstacle
- Missing
- Obscured
- Present
- Under Construction

OB00001 Obstacle ID Number





OBSTACLE INFORMATION

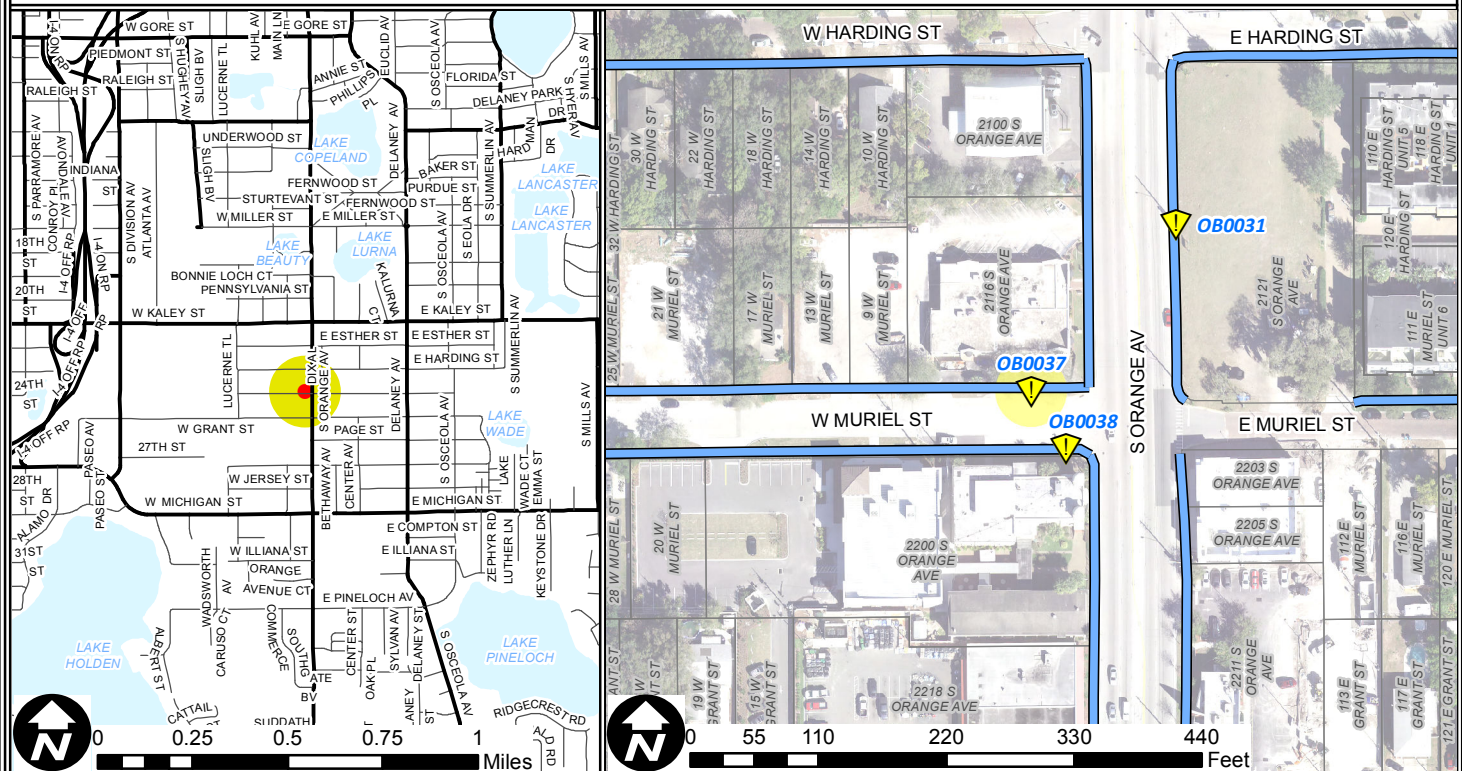
Location: **Ramp**

Type: **Fire hydrant**

Notes: _

ORLANDO ADA TRANSITION PLAN UPDATE

OBSTACLE INVENTORY REPORT



OBSTACLE INFORMATION

Obstacle ID: **OB0037**

Location: **Walkway**

Type: **Utility pole**

Notes: _

Northing: **1521069.80**

Easting: **535211.32**

Latitude: **28° 31.054' N**

Longitude: **81° 22.599' W**

NAD 1983 State Plane Florida East FIPS 0901 U.S Survey Feet


Road Name: **W MURIEL ST**


Inspection Date: **3/20/2018**

LEGEND

- Obstacle
- Missing
- Obscured
- Present
- Under Construction

OB00001 Obstacle ID Number





OBSTACLE INFORMATION

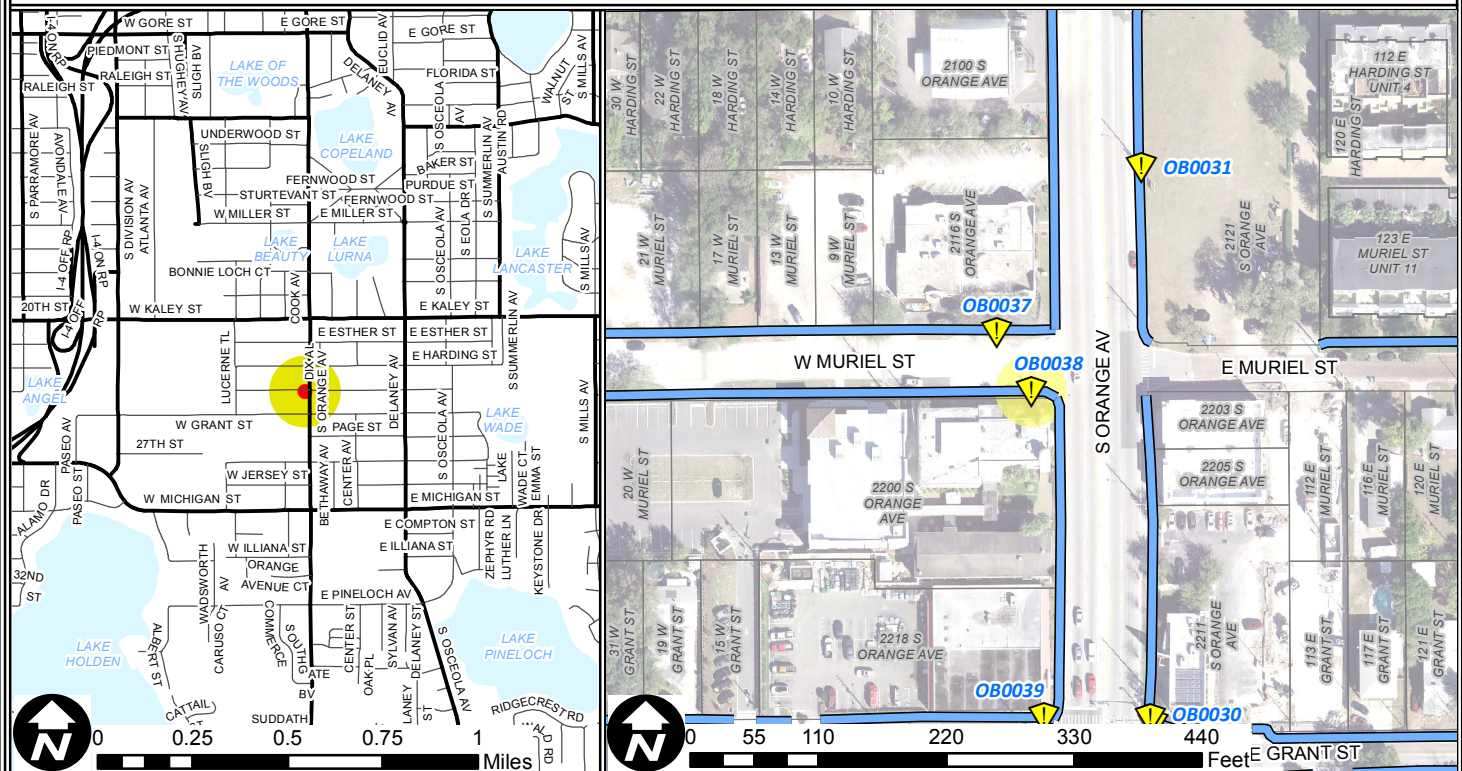
Location: **Walkway**

Type: **Utility pole**

Notes: _

ORLANDO ADA TRANSITION PLAN UPDATE

OBSTACLE INVENTORY REPORT



OBSTACLE INFORMATION

Obstacle ID: **OB0038**

Location: **Walkway**

Type: **Sign pole**

Notes: _

Northing: **1521019.89**

Easting: **535240.90**

Latitude: **28° 31.046' N**

Longitude: **81° 22.593' W**

NAD 1983 State Plane Florida East FIPS 0901 U.S Survey Feet


Road Name: **W MURIEL ST**

Inspection Date: **3/20/2018**

LEGEND

- Obstacle
- Missing
- Obscured
- Present
- Under Construction

OB00001 Obstacle ID Number





OBSTACLE INFORMATION

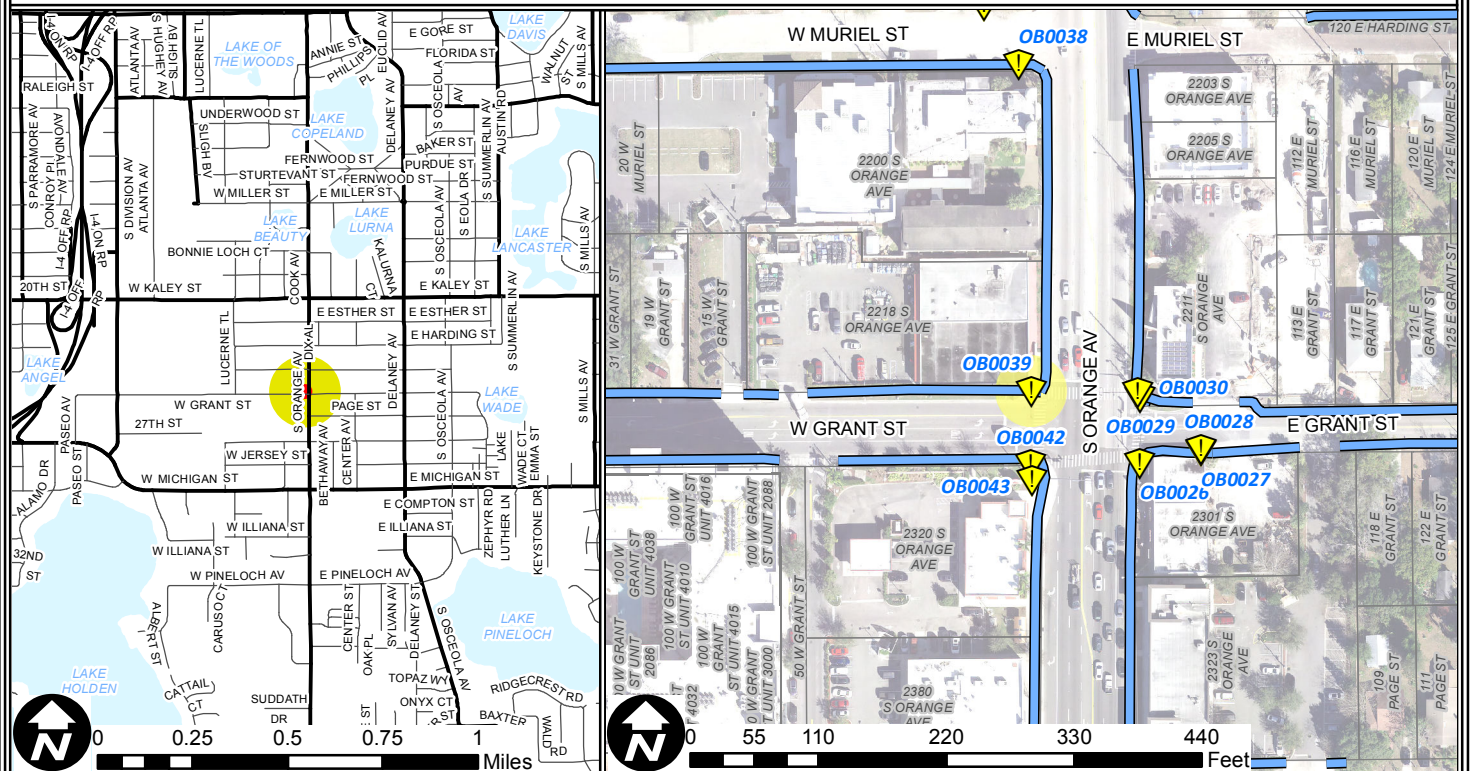
Location: **Walkway**

Type: **Sign pole**

Notes: _

ORLANDO ADA TRANSITION PLAN UPDATE

OBSTACLE INVENTORY REPORT



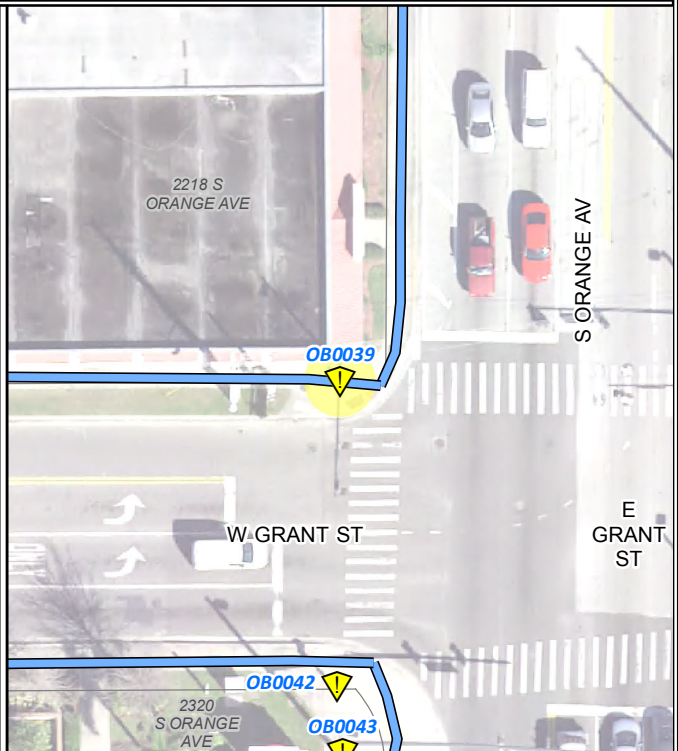

OBSTACLE INFORMATION

Obstacle ID: **OB0039** Road Name: **S ORANGE AV**
 Location: **Ramp** Inspection Date: **3/20/2018**
 Type: **Signal control box**
 Notes: _

Northing: **1520738.03** Easting: **535252.10**
 Latitude: **28° 31.000' N** Longitude: **81° 22.591' W**
 NAD 1983 State Plane Florida East FIPS 0901 U.S Survey Feet

LEGEND

- Obstacle
- Missing
- Obscured
- Present
- Under Construction
- OB00001** Obstacle ID Number




Prepared By:
SOUTHEASTERN SURVEYING & MAPPING CORP.
 6500 ALL AMERICAN BLVD. ORLANDO, FL 32810 (407) 292-8580

Orlando ADA
Sidewalk and Ramp Inspection

Date Prepared:
May 2018

Obstacle ID:
OB0039



OBSTACLE INFORMATION

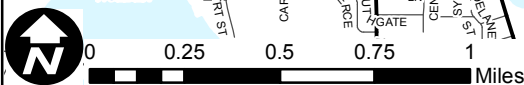
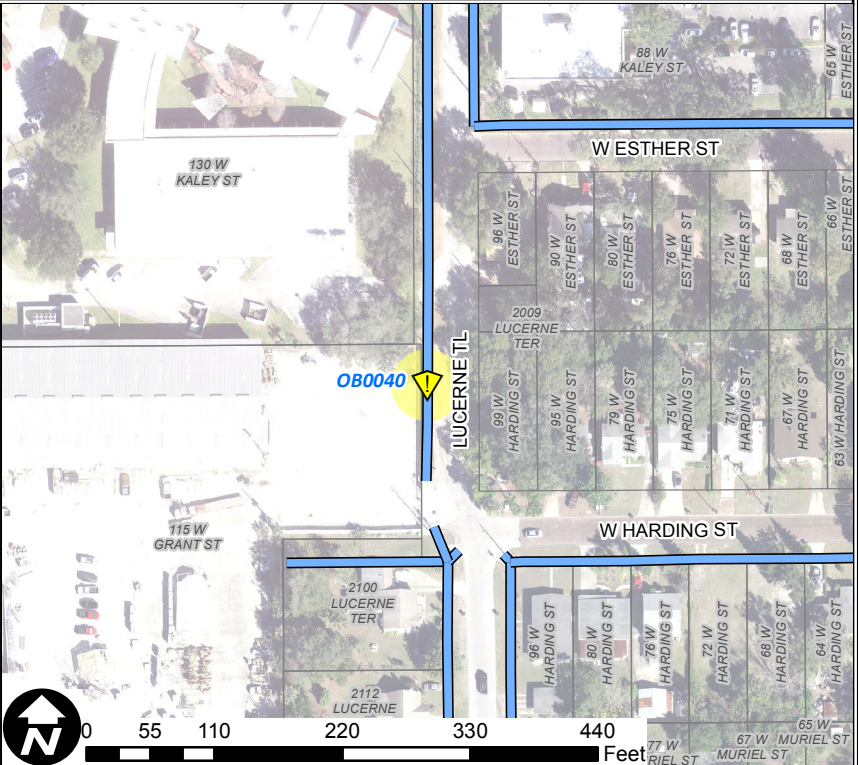
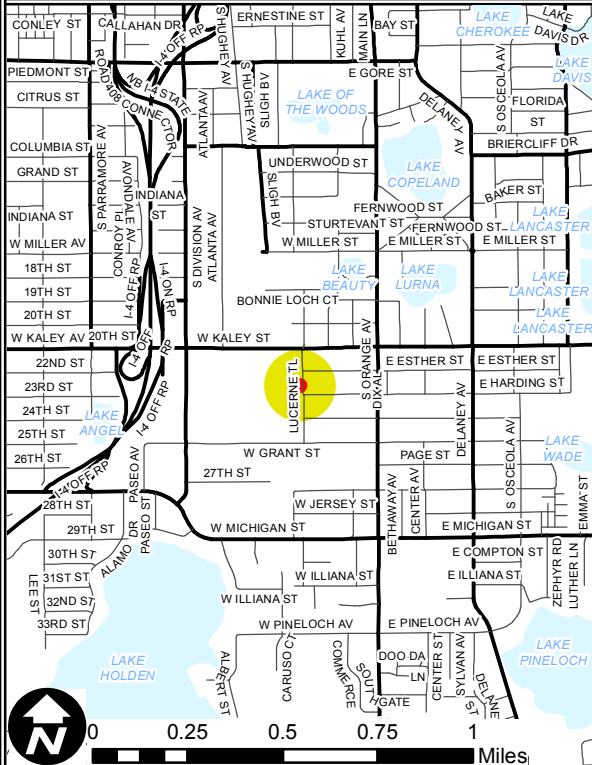
Location: **Ramp**

Type: **Signal control box**

Notes: _

ORLANDO ADA TRANSITION PLAN UPDATE

OBSTACLE INVENTORY REPORT



OBSTACLE INFORMATION

Obstacle ID: **OB0040**

Location: **Walkway**

Type: **Street light pole**

Notes: _

Northing: **1521497.74**

Easting: **534228.04**

Latitude: **28° 31.125' N**

Longitude: **81° 22.783' W**

NAD 1983 State Plane Florida East FIPS 0901 U.S Survey Feet

Road Name: **LUCERNE TL**

Inspection Date: **3/20/2018**

LEGEND

- Obstacle
- Missing
- Obscured
- Present
- Under Construction

OB00001 Obstacle ID Number





OBSTACLE INFORMATION

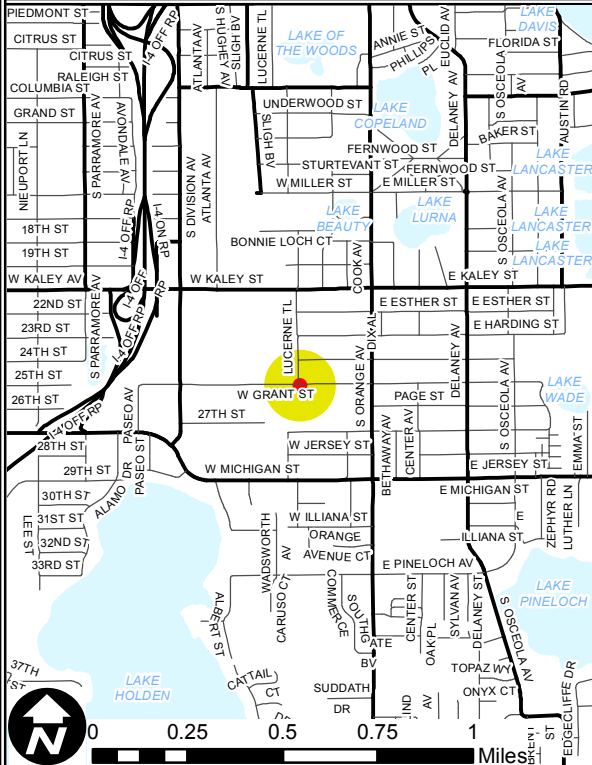
Location: **Walkway**

Type: **Street light pole**

Notes: _

ORLANDO ADA TRANSITION PLAN UPDATE

OBSTACLE INVENTORY REPORT



OBSTACLE INFORMATION

Obstacle ID: **OB0041**

Location: **Ramp**

Type: **Utility pole**

Notes: _

Northing: **1520679.61**

Easting: **534309.01**

Latitude: **28° 30.990' N**

Longitude: **81° 22.767' W**

NAD 1983 State Plane Florida East FIPS 0901 U.S Survey Feet

Road Name: **W GRANT ST**

Inspection Date: **3/20/2018**

LEGEND

- Obstacle
- Missing
- Obscured
- Present
- Under Construction

OB00001 Obstacle ID Number





OBSTACLE INFORMATION

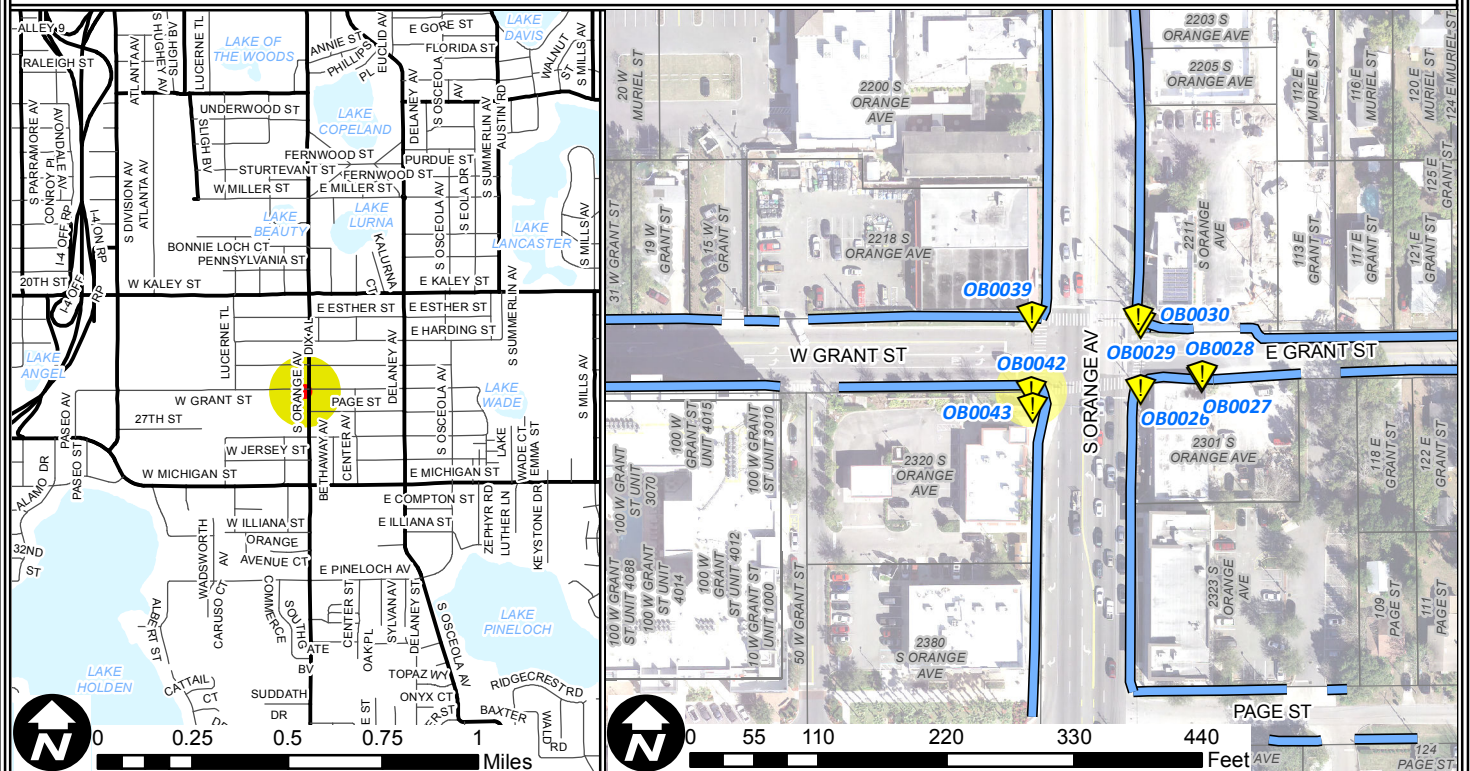
Location: **Ramp**

Type: **Utility pole**

Notes: _

ORLANDO ADA TRANSITION PLAN UPDATE

OBSTACLE INVENTORY REPORT



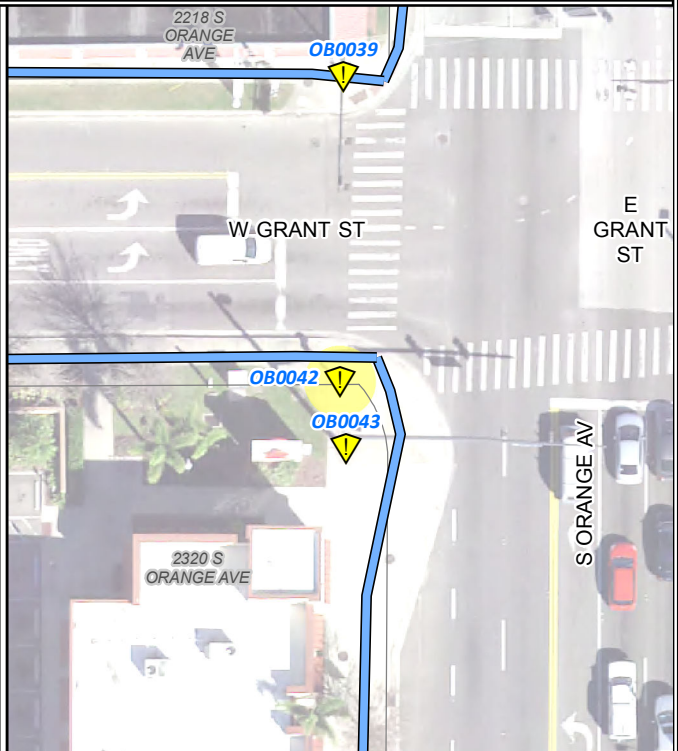
OBSTACLE INFORMATION

Obstacle ID: **OB0042** Road Name: **S ORANGE AV**
 Location: **Ramp** Inspection Date: **3/20/2018**
 Type: **Signal control box**
 Notes: _

Northing: **1520674.51** Easting: **535251.43**
 Latitude: **28° 30.989' N** Longitude: **81° 22.591' W**
 NAD 1983 State Plane Florida East FIPS 0901 U.S Survey Feet

LEGEND

- Obstacle
- Missing
- Obscured
- Present
- Under Construction
- OB00001** Obstacle ID Number



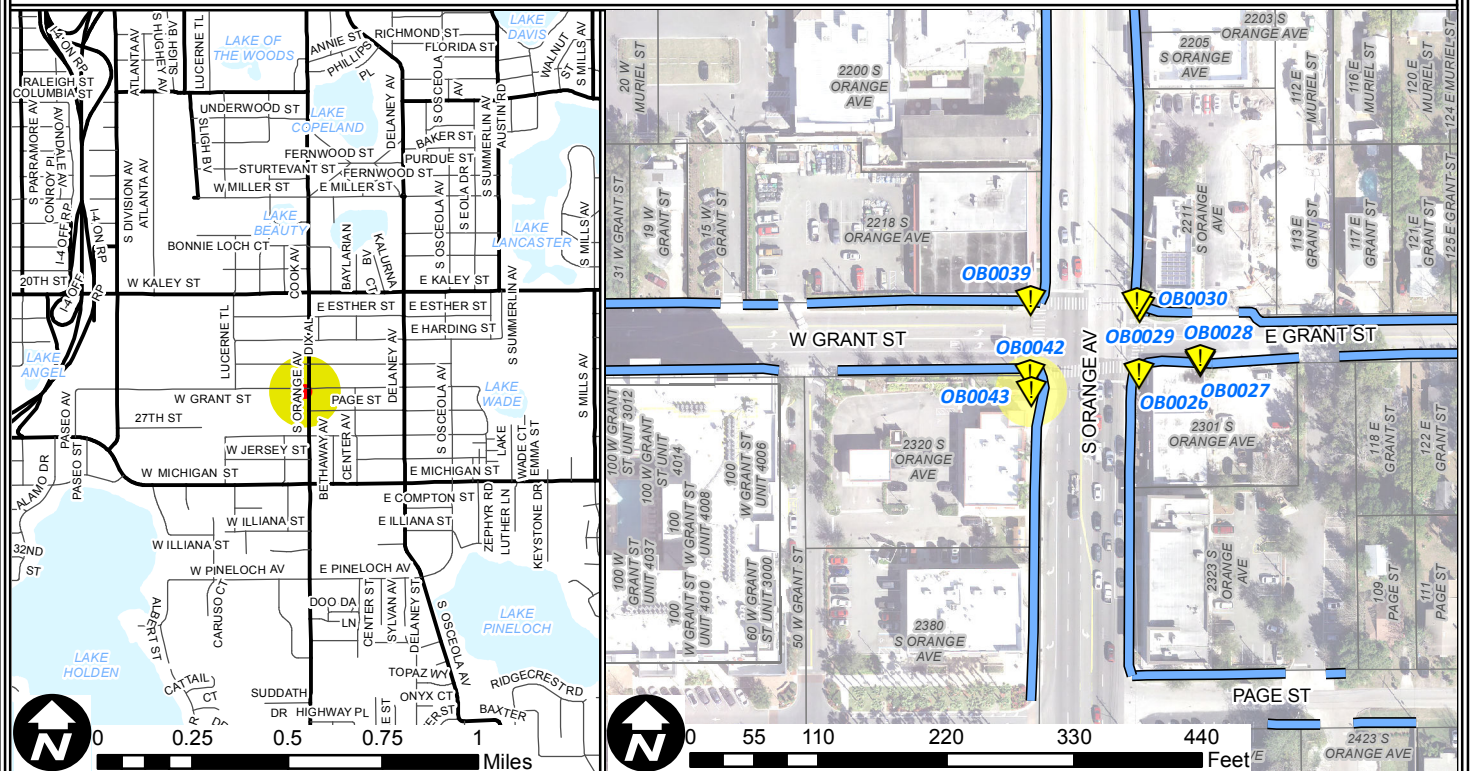


OBSTACLE INFORMATION

Location: **Ramp**

Type: **Signal control box**

Notes: _



OBSTACLE INFORMATION

Obstacle ID: **OB0043**

Location: **Walkway**

Type: **Traffic sign pole**

Notes: _

Road Name: **S ORANGE AV**

Inspection Date: **3/20/2018**

Northing: **1520660.57**

Easting: **535252.66**

Latitude: **28° 30.987' N**


Longitude: **81° 22.591' W**

NAD 1983 State Plane Florida East FIPS 0901 U.S Survey Feet

LEGEND

- Obstacle
- Missing
- Obscured
- Present
- Under Construction

OB00001 Obstacle ID Number



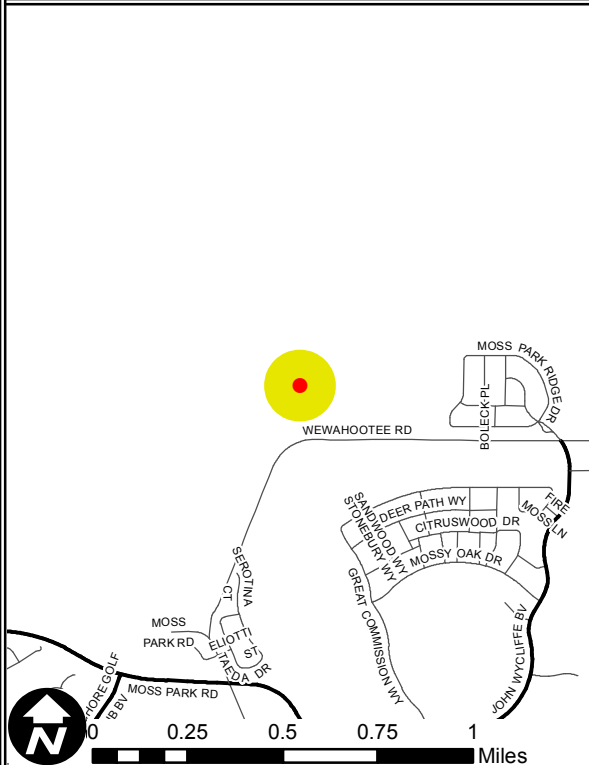


OBSTACLE INFORMATION

Location: **Walkway**

Type: **Traffic sign pole**

Notes: _



OBSTACLE INFORMATION

Obstacle ID: **OB0044**

Location: **Ramp**

Type: **Traffic sign pole**

Notes: _

Road Name: **STORY TIME DR**

Inspection Date: **3/21/2018**

Northing: **1486901.47**

Easting: **588635.62**

Latitude: **28° 25.438' N**

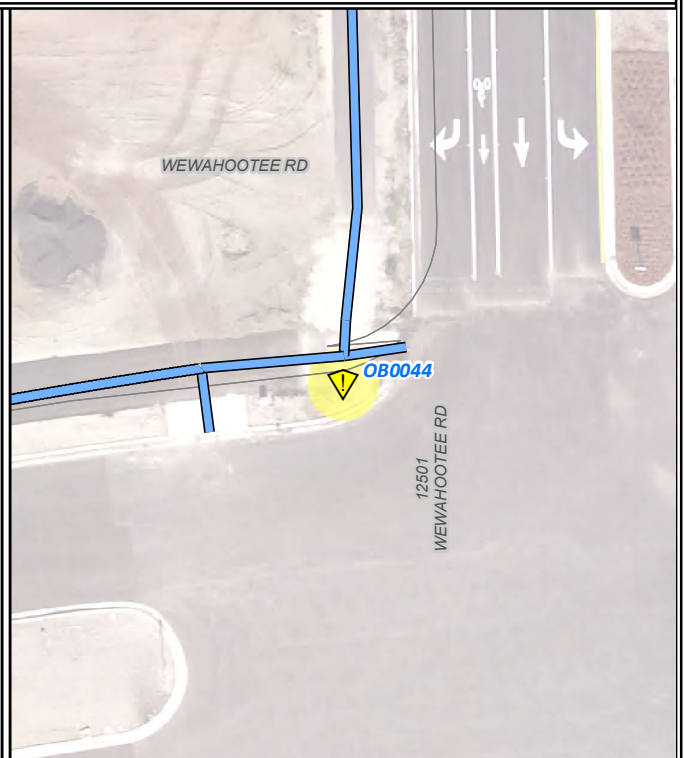
Longitude: **81° 12.606' W**

NAD 1983 State Plane Florida East FIPS 0901 U.S Survey Feet

LEGEND

- Obstacle
- Missing
- Obscured
- Present
- Under Construction

OB00001 Obstacle ID Number





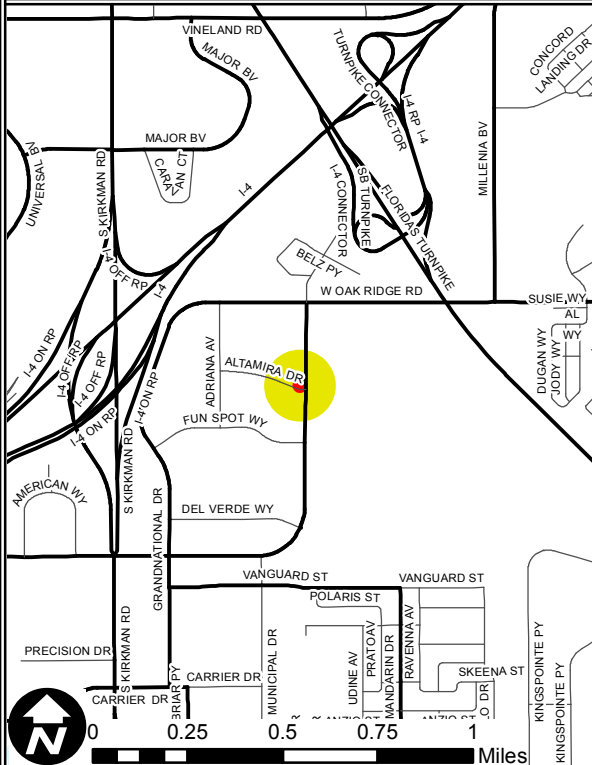
OBSTACLE INFORMATION

Location: **Ramp**

Type: **Traffic sign pole**

Notes: _





OBSTACLE INFORMATION

Obstacle ID: **OB0045**

Road Name: **ALTAMIRA DR**

Location: **Ramp**

Inspection Date: **3/22/2018**

Type: **Traffic sign pole**

Notes: _

Northing: **1503444.31**

Easting: **511390.02**

Latitude: **28° 28.132' N**

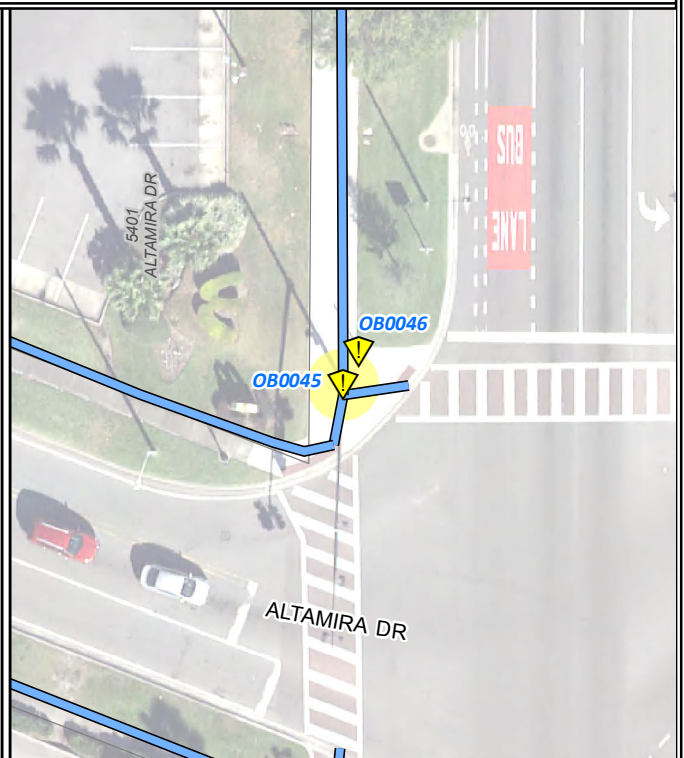
Longitude: **81° 27.037' W**

NAD 1983 State Plane Florida East FIPS 0901 U.S Survey Feet

LEGEND

- Obstacle
- Missing
- Obscured
- Present
- Under Construction

OB00001 Obstacle ID Number





OBSTACLE INFORMATION

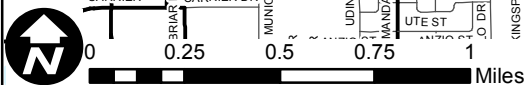
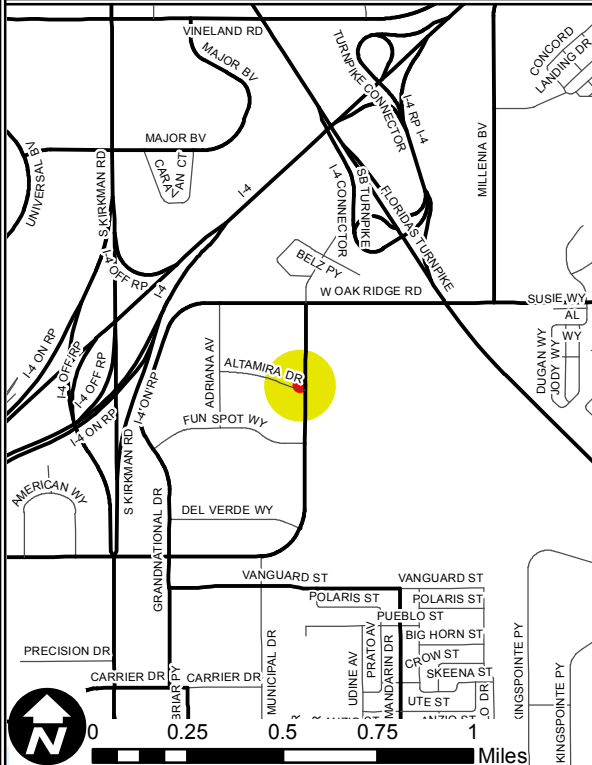
Location: **Ramp**

Type: **Traffic sign pole**

Notes: _

ORLANDO ADA TRANSITION PLAN UPDATE

OBSTACLE INVENTORY REPORT



OBSTACLE INFORMATION

Obstacle ID: **OB0046**

Road Name: **ALTAMIRA DR**

Location: **Ramp**

Inspection Date: **3/22/2018**

Type: **Signal control box**

Notes: _

Northing: **1503451.35** Easting: **511393.24**


Latitude: **28° 28.134' N** Longitude: **81° 27.037' W**

NAD 1983 State Plane Florida East FIPS 0901 U.S Survey Feet

LEGEND

- Obstacle
- Missing
- Obscured
- Present
- Under Construction

OB00001 Obstacle ID Number



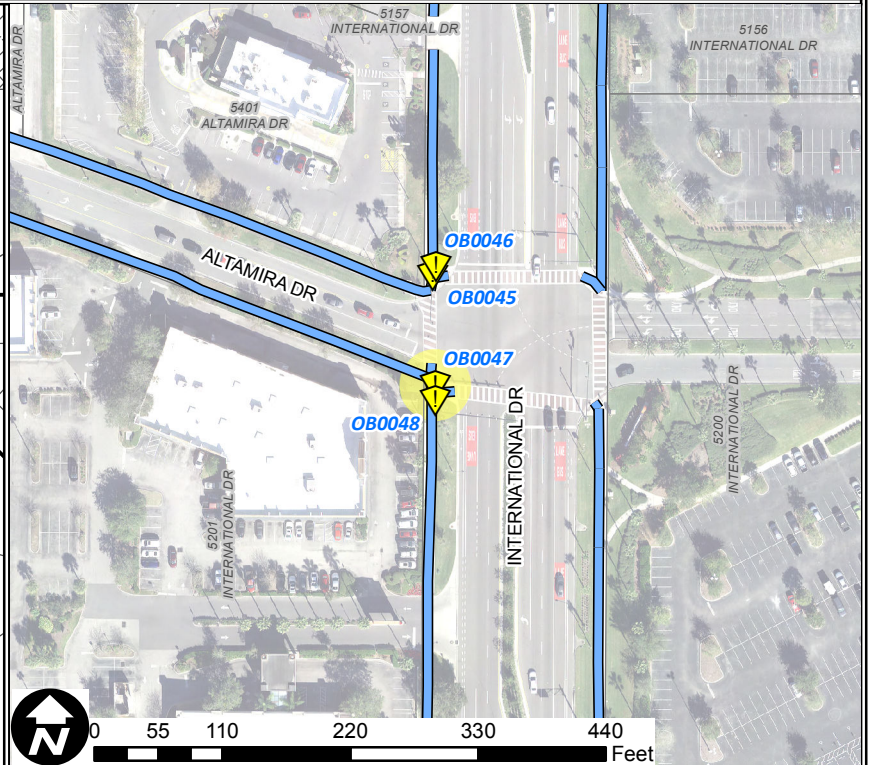
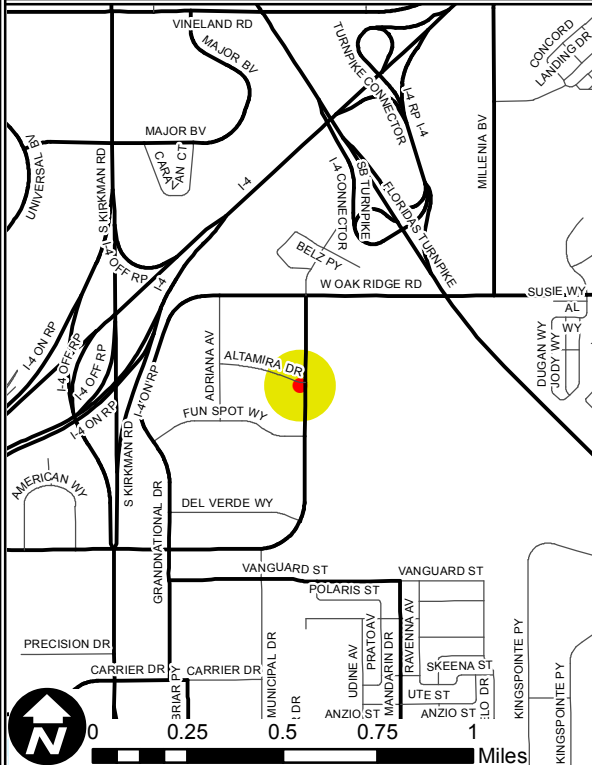


OBSTACLE INFORMATION

Location: **Ramp**

Type: **Signal control box**

Notes: _



OBSTACLE INFORMATION

Obstacle ID: **OB0047**

Road Name: **ALTAMIRA DR**

Location: **Ramp**

Inspection Date: **3/22/2018**

Type: **Signal control box**

Notes: _

Northing: **1503349.65**

Easting: **511392.50**

Latitude: **28° 28.117' N**

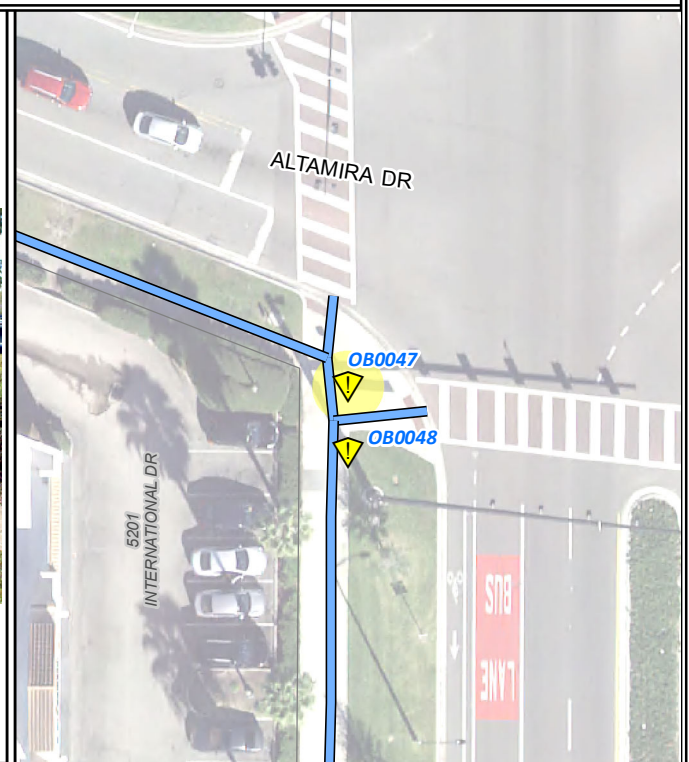
Longitude: **81° 27.037' W**

NAD 1983 State Plane Florida East FIPS 0901 U.S Survey Feet

LEGEND

- Obstacle
- Missing
- Obscured
- Present
- Under Construction

OB00001 Obstacle ID Number



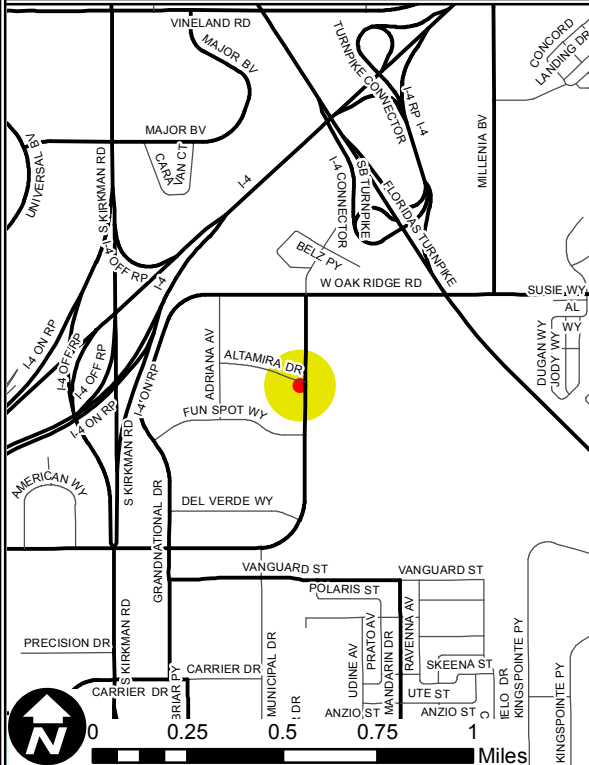


OBSTACLE INFORMATION

Location: **Ramp**

Type: **Signal control box**

Notes: _



OBSTACLE INFORMATION

Obstacle ID: **OB0048**

Road Name: **ALTAMIRA DR**

Location: **Walkway**

Inspection Date: **3/22/2018**

Type: **Signal control box**

Notes: _

Northing: **1503336.02** Easting: **511392.50**


Latitude: **28° 28.115' N** Longitude: **81° 27.037' W**

NAD 1983 State Plane Florida East FIPS 0901 U.S Survey Feet

LEGEND

- Obstacle
- Missing
- Obscured
- Present
- Under Construction

OB00001 Obstacle ID Number





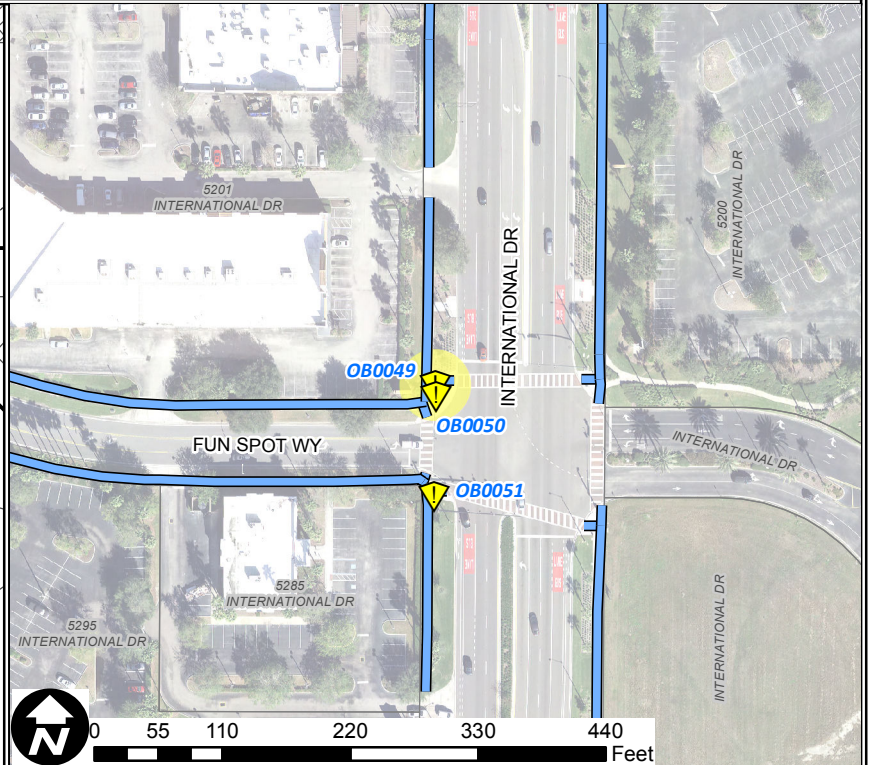
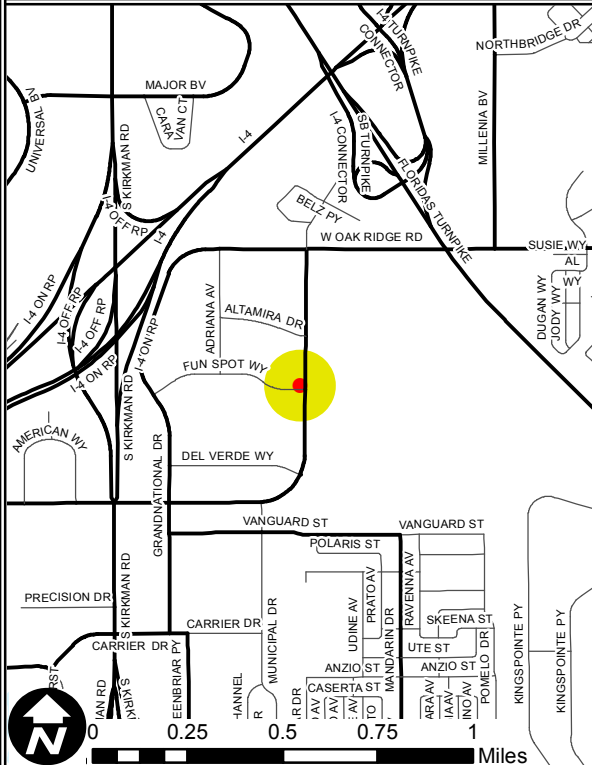
OBSTACLE INFORMATION

Location: **Walkway**

Type: **Signal control box**

Notes: _





OBSTACLE INFORMATION

Obstacle ID: **OB0049**

Location: **Ramp**

Type: **Signal control box**

Notes: _

Road Name: **FUN SPOT WY**

Inspection Date: **3/22/2018**

Northing: **1502701.95**

Easting: **511389.79**

Latitude: **28° 28.010' N**

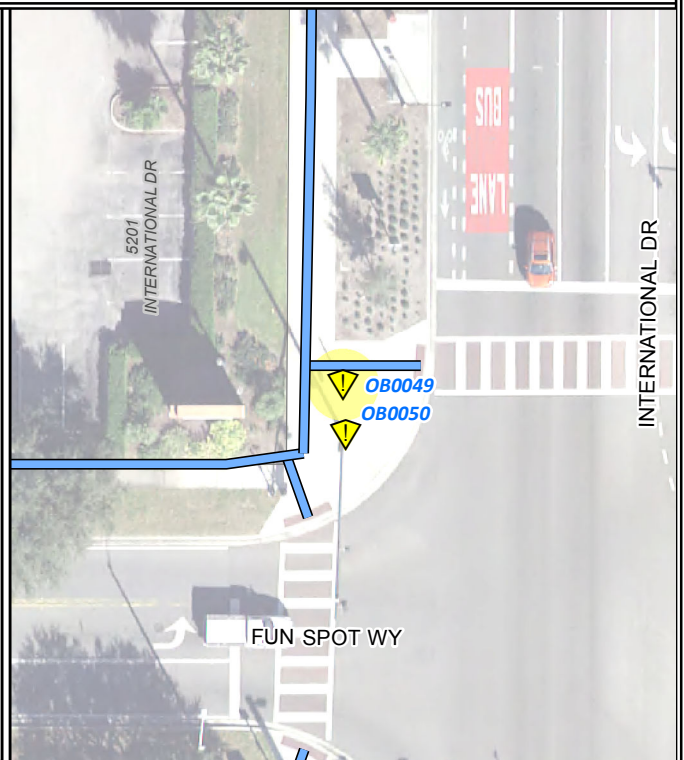
Longitude: **81° 27.037' W**

NAD 1983 State Plane Florida East FIPS 0901 U.S Survey Feet

LEGEND

- Obstacle
- Missing
- Obscured
- Present
- Under Construction

OB00001 Obstacle ID Number





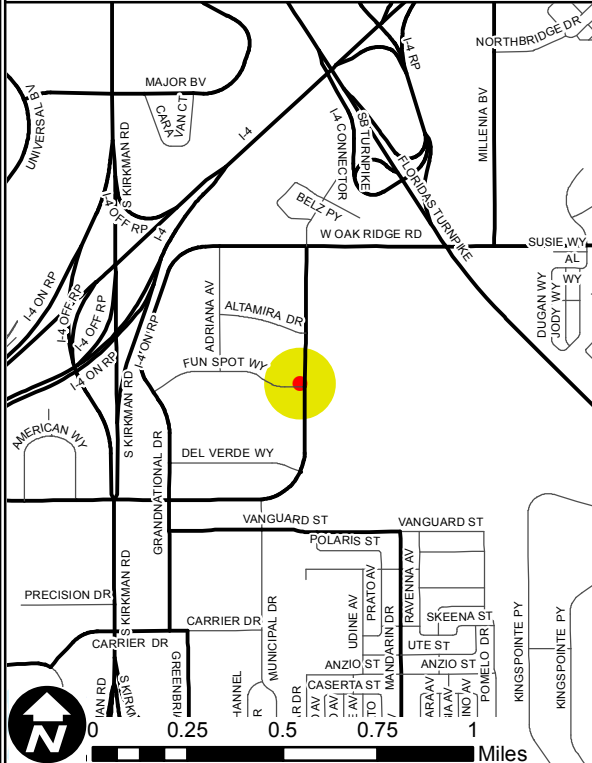
OBSTACLE INFORMATION

Location: **Ramp**

Type: **Signal control box**

Notes: _





OBSTACLE INFORMATION

Obstacle ID: **OB0050**
 Location: **Ramp**
 Type: **Traffic sign pole**
 Notes: _

Road Name: **FUN SPOT WY**
 Inspection Date: **3/22/2018**

Northing: **1502691.53** Easting: **511390.31**
 Latitude: **28° 28.008' N** Longitude: **81° 27.037' W**

NAD 1983 State Plane Florida East FIPS 0901 U.S Survey Feet

LEGEND

- Obstacle
- Missing
- Obscured
- Present
- Under Construction
- OB00001** Obstacle ID Number





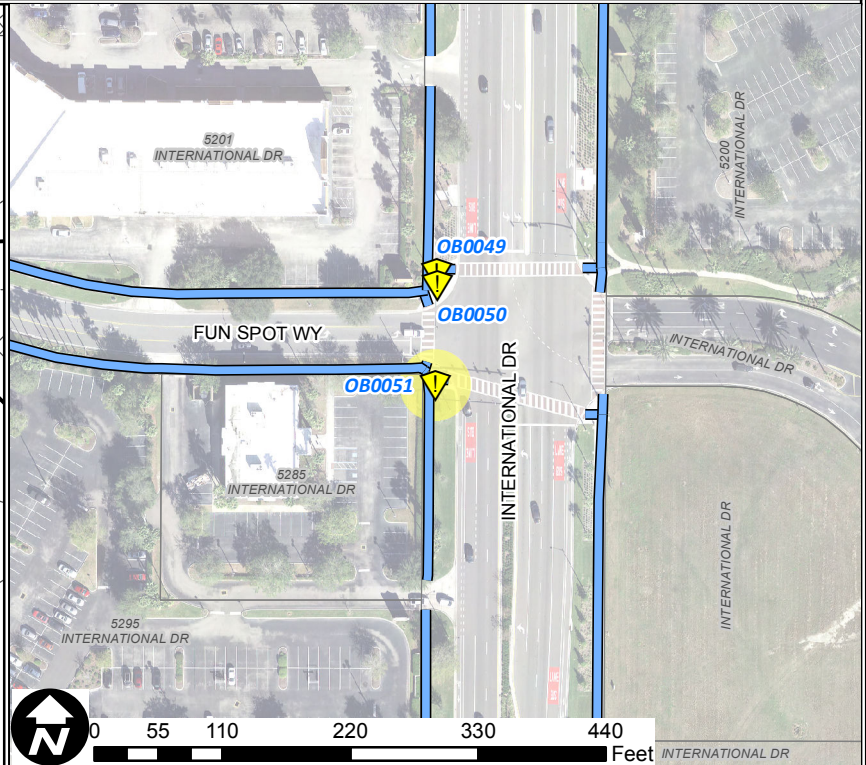
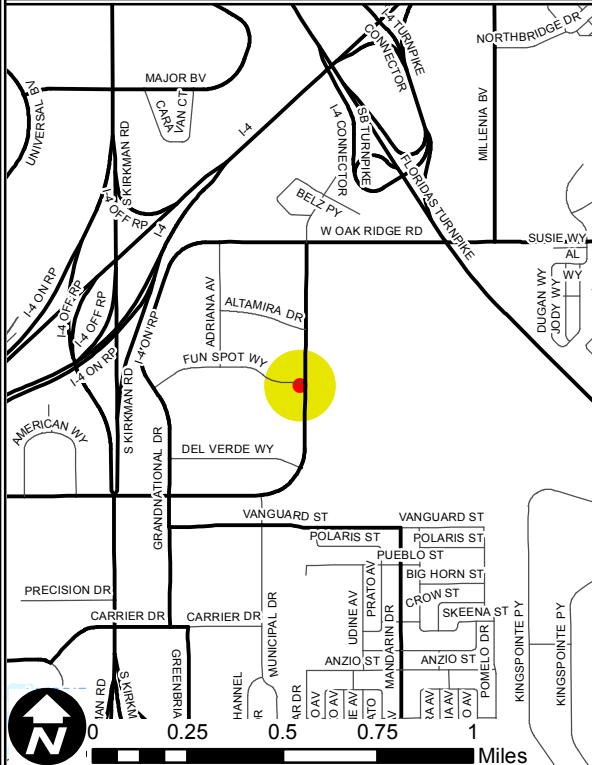
OBSTACLE INFORMATION

Location: **Ramp**

Type: **Traffic sign pole**

Notes: _





OBSTACLE INFORMATION

Obstacle ID: **OB0051**
 Location: **Ramp**
 Type: **Signal control box**
 Notes: _
 Road Name: **FUN SPOT WY**
 Inspection Date: **3/22/2018**

Northing: **1502605.85** Easting: **511388.62**
 Latitude: **28° 27.994' N** Longitude: **81° 27.037' W**
 NAD 1983 State Plane Florida East FIPS 0901 U.S Survey Feet

LEGEND

- Obstacle
- Missing
- Obscured
- Present
- Under Construction
- OB00001** Obstacle ID Number





OBSTACLE INFORMATION

Location: **Ramp**

Type: **Signal control box**

Notes: _