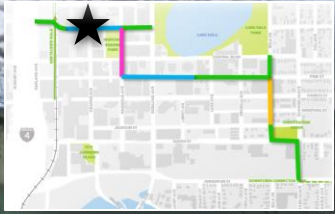


# WASHINGTON STREET

AT ORANGE AVENUE (LOOKING WEST)



# WASHINGTON STREET

AT ORANGE AVENUE (LOOKING WEST)



LANSCAPING  
AND  
LIGHTING

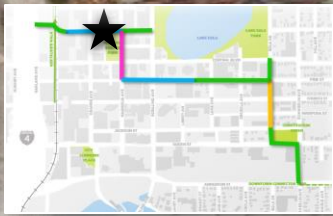
PROTECTED  
CYCLE TRACK

MAINTAIN  
TWO-WAY  
TRAFFIC



# WASHINGTON STREET

WEST OF MAGNOLIA AVENUE (LOOKING EAST)



# WASHINGTON STREET

WEST OF MAGNOLIA AVENUE (LOOKING EAST)



MAINTAIN EXISTING CURB

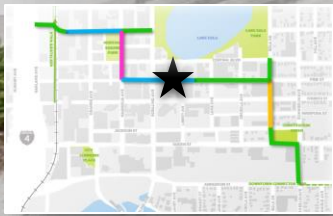
MAINTAIN TWO-WAY TRAFFIC

PROTECTED CYCLE TRACK



# PINE STREET

EAST OF ROSALIND AVENUE (LOOKING EAST)



# PINE STREET

EAST OF ROSALIND AVENUE (LOOKING EAST)



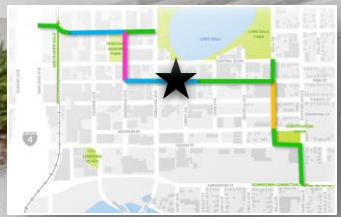
MAINTAIN EXISTING CURB

REDUCED PEDESTRIAN CROSSING DISTANCE

RAISED CROSSWALKS

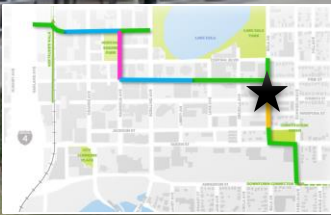
MAINTAIN EXISTING CURB

EXISTING BRICK WILL BE RESTORED



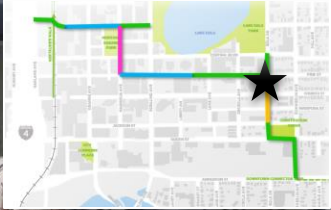

# EOLA DRIVE

NORTH OF CHURCH STREET (LOOKING NORTH)



# EOLA DRIVE

NORTH OF CHURCH STREET (LOOKING NORTH)



MAINTAIN  
TWO-WAY  
TRAFFIC

SIDEWALK LEVEL  
CYCLE TRACK  
(HARDSCAPE  
TREATMENTS TBD)

