

Hughey Avenue

Garland Avenue

Colonial Dr. (S.R. 50)

Orange Avenue

Magnolia Avenue

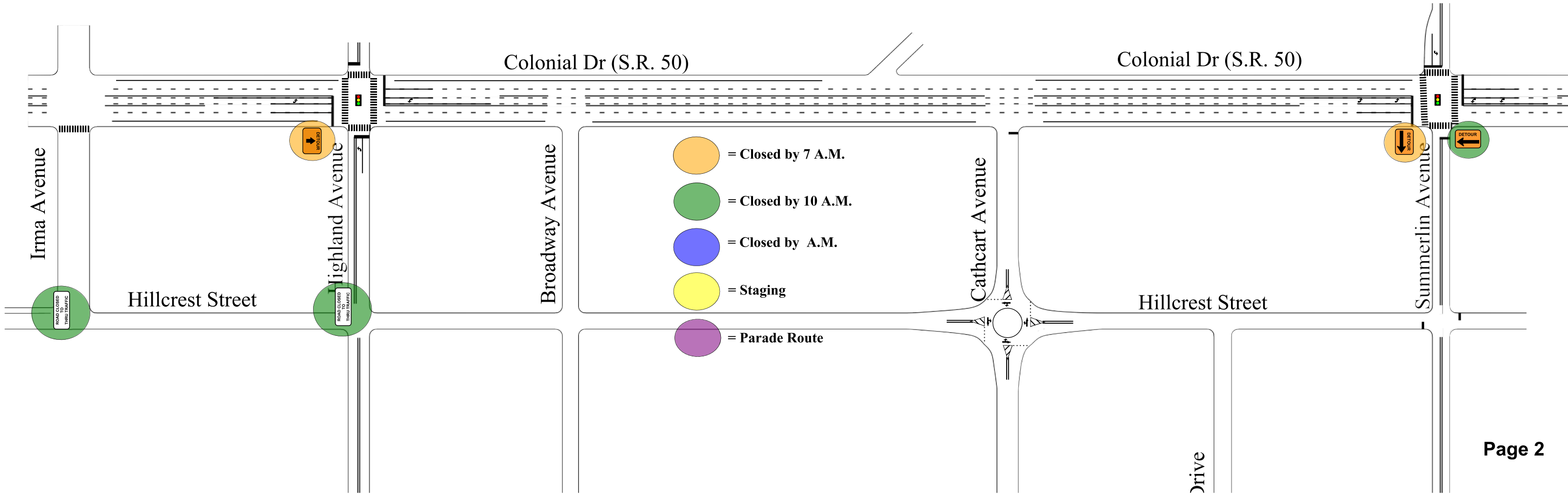
Hillcrest Street

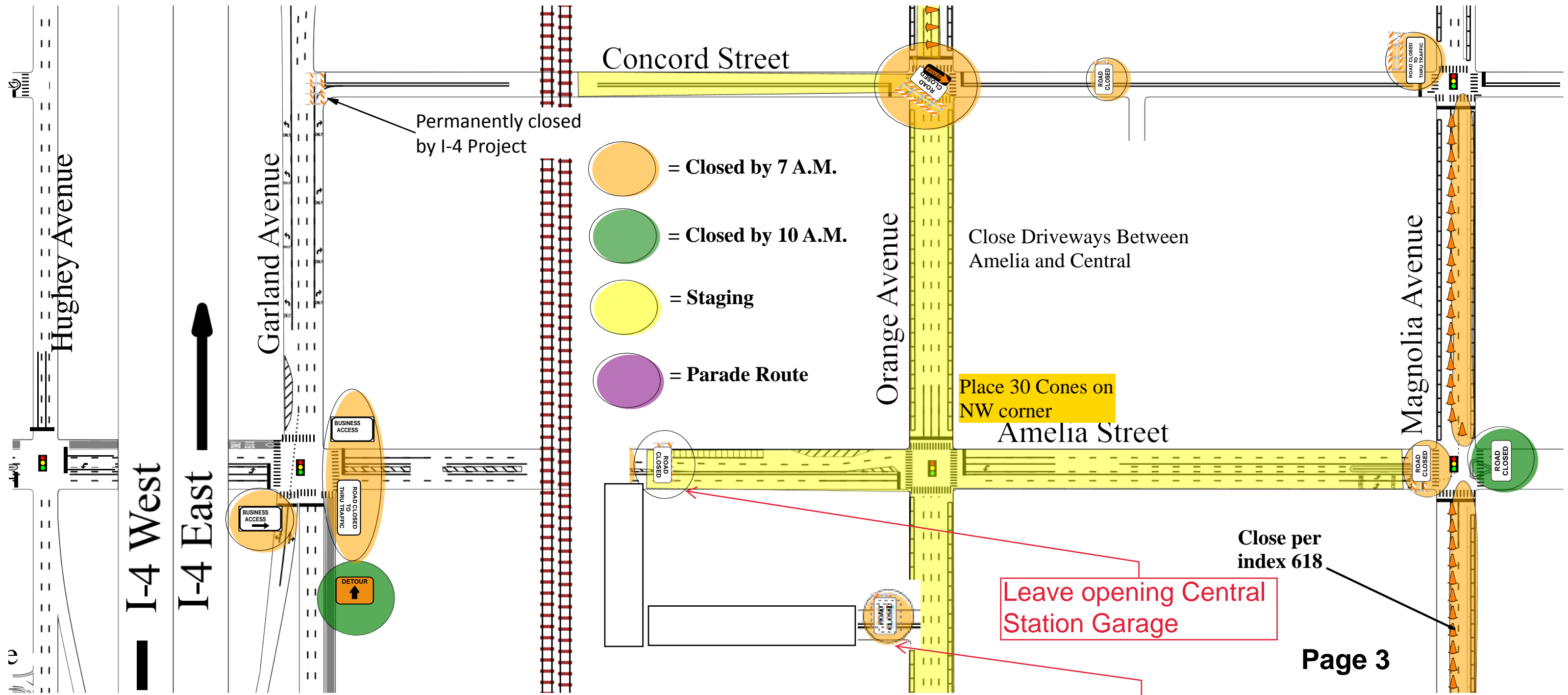
Leave opening for Camden Apts.

Close Driveways Between Amelia and Central

Close Right 2 Lanes per Index 618

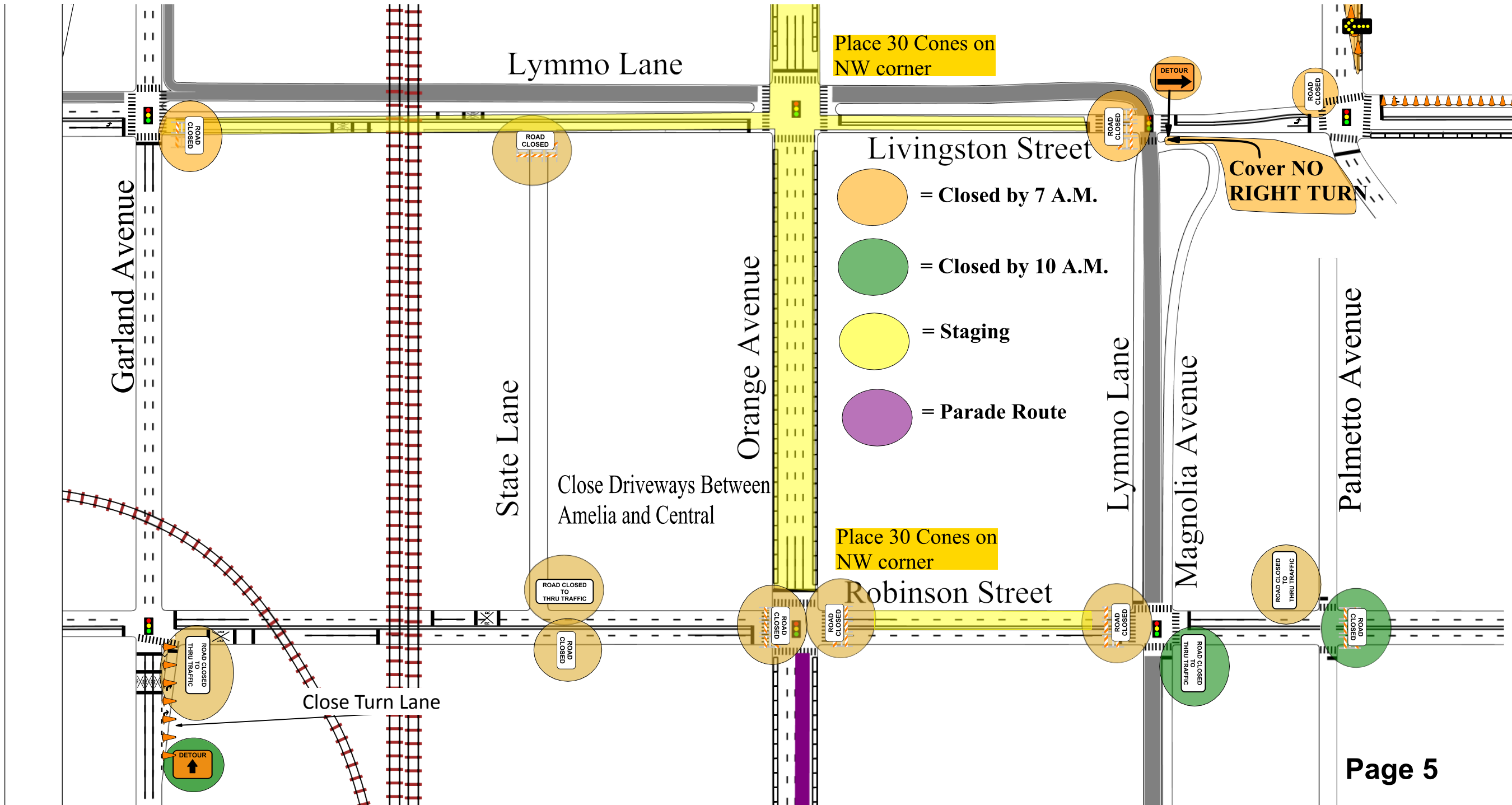
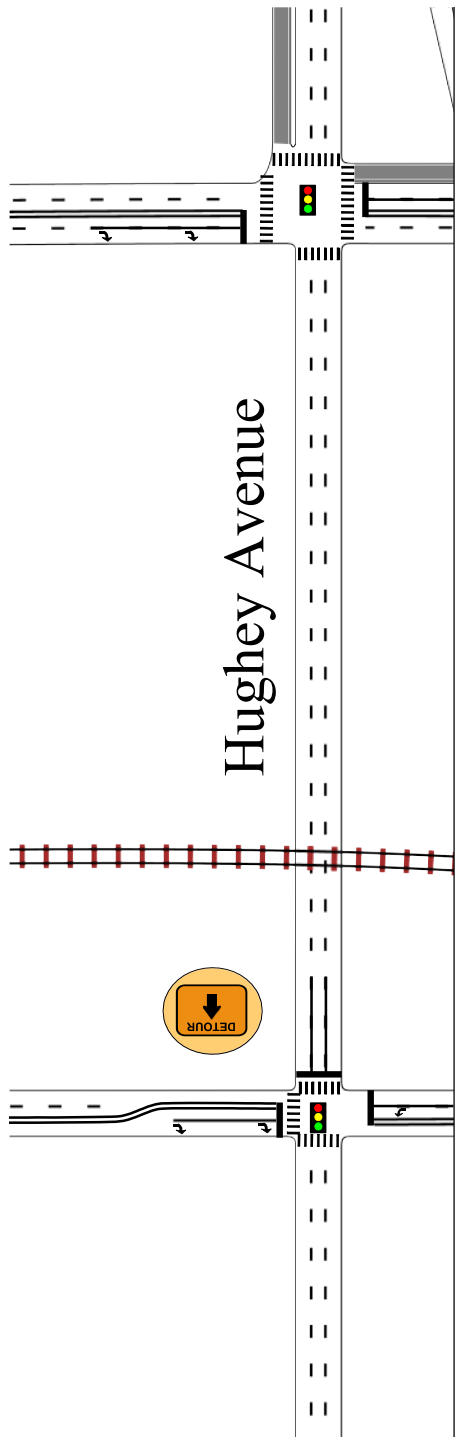
- = Closed by 7 A.M.
- = Closed by 10 A.M.
- = Staging
- = Parade Route

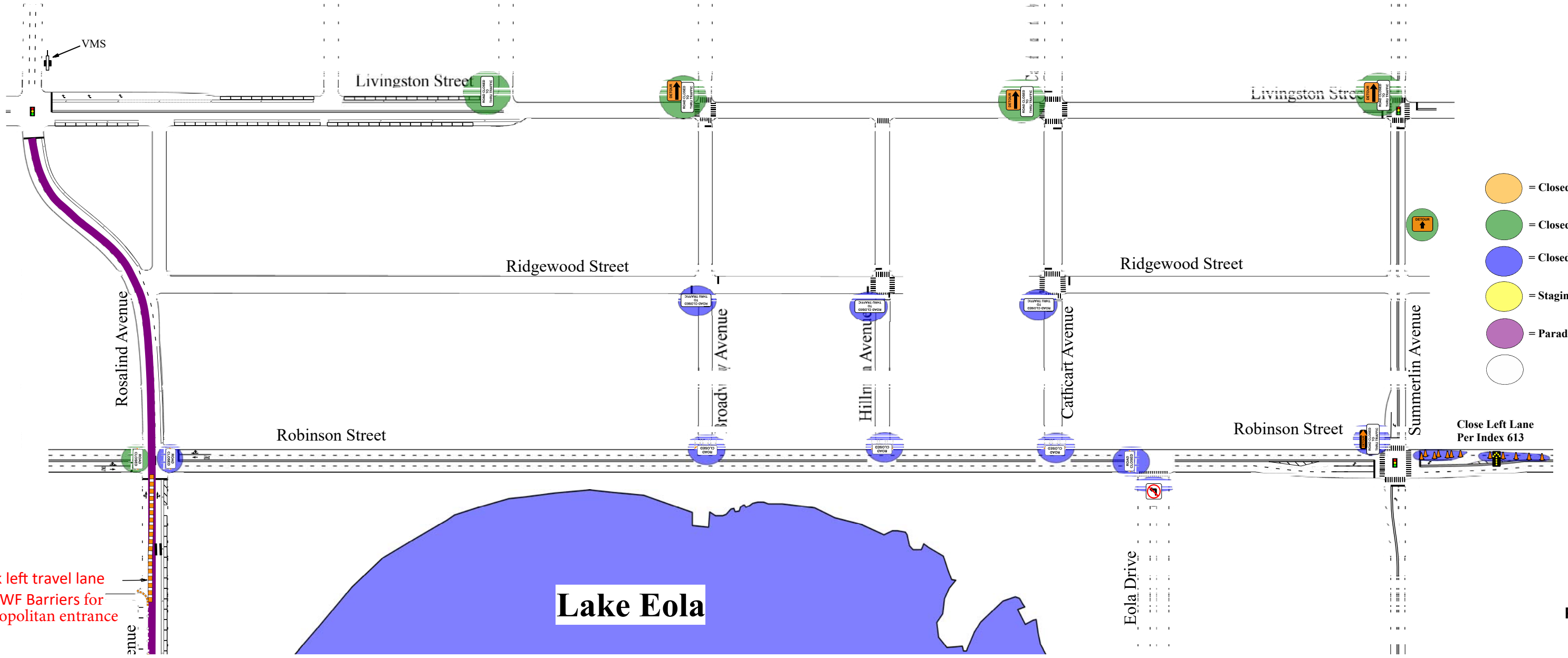




- = Closed by 7 A.M.
- = Closed by 10 A.M.
- = Staging
- = Parade Route







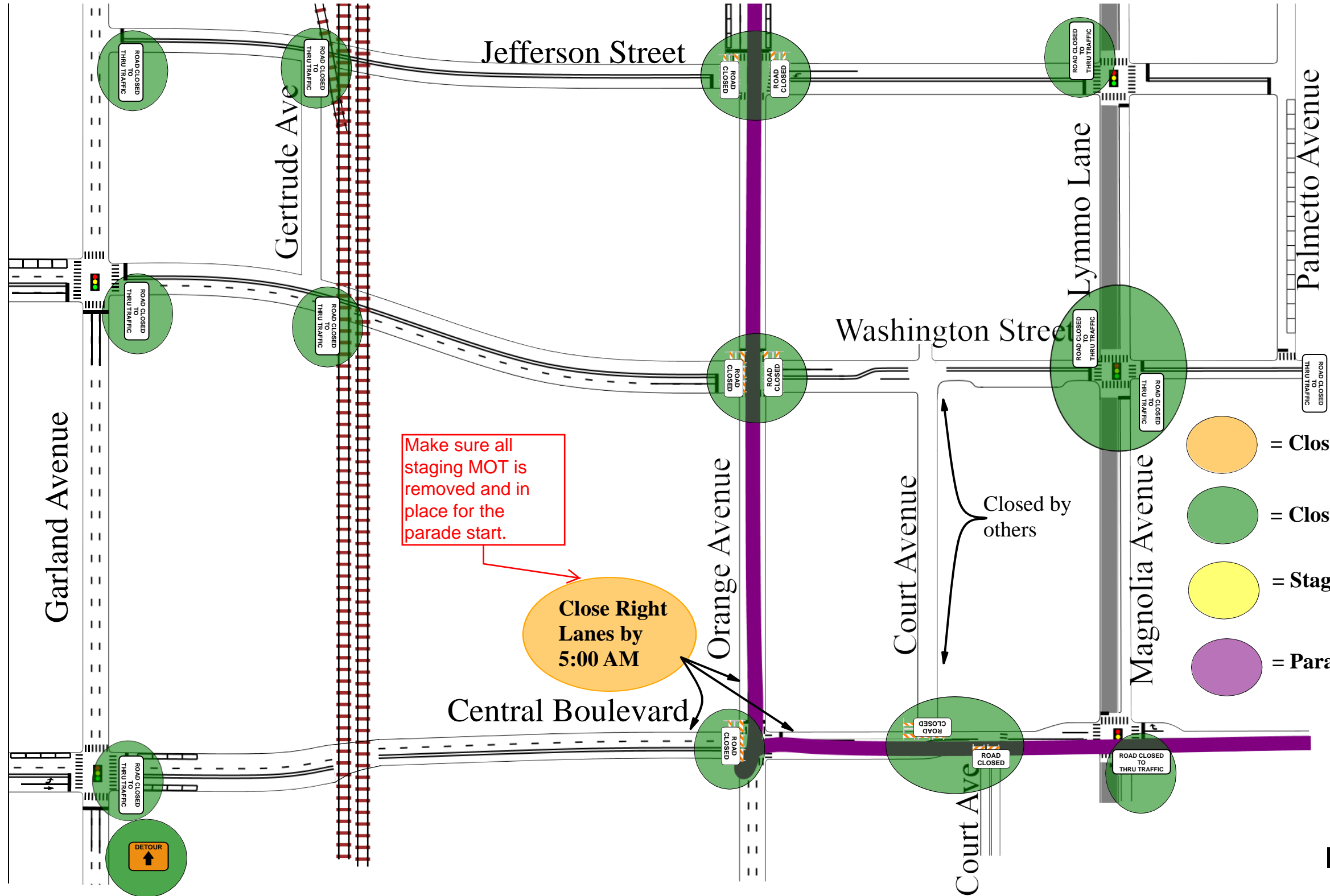

- = Closed by 7 A.M.
- = Closed by 10 A.M.
- = Closed by 9 A.M.
- = Staging
- = Parade Route
- 

Close Left Lane Per Index 613

Block left travel lane with WF Barriers for Metropolitan entrance





**Lake Eola**





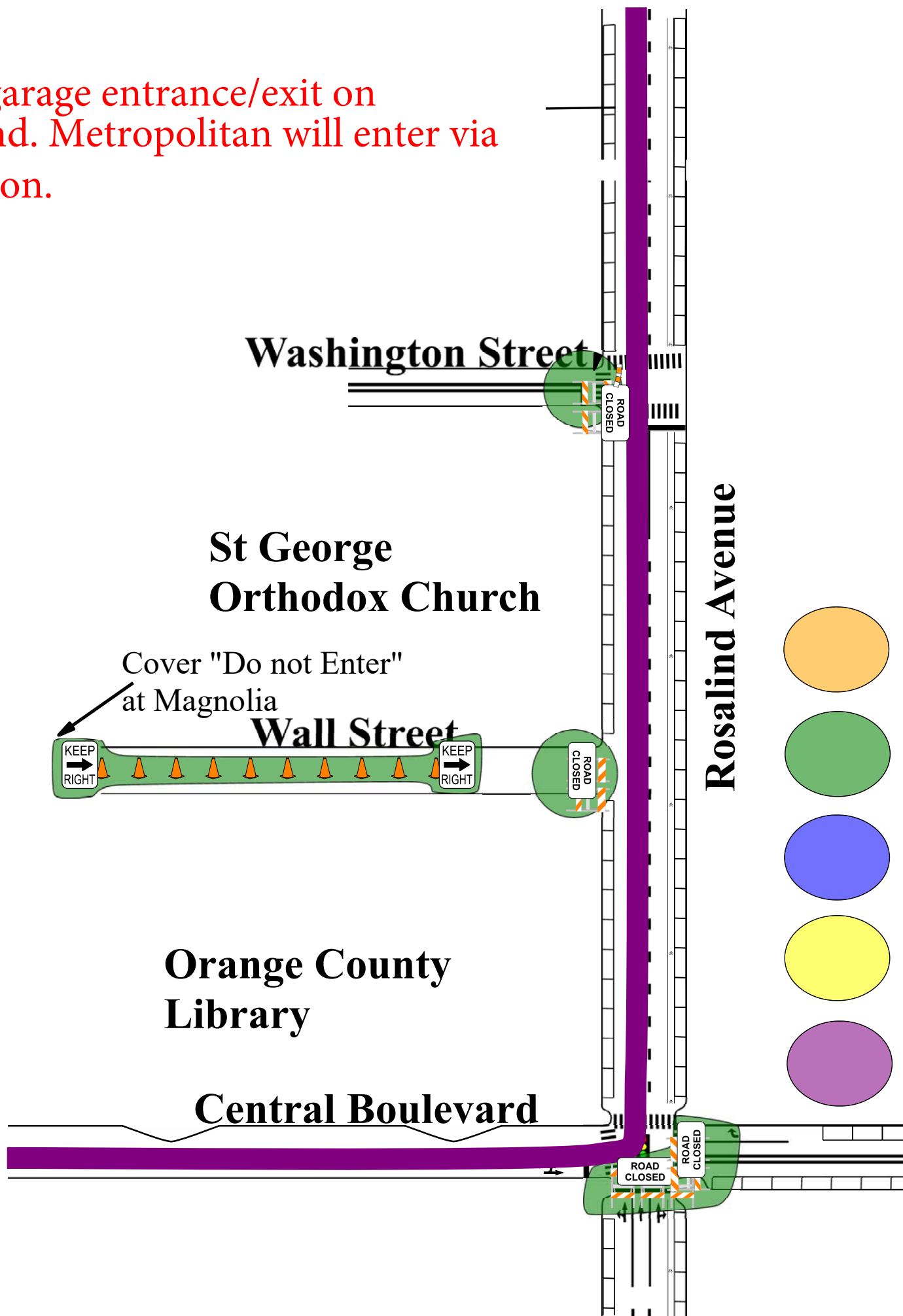
Make sure all staging MOT is removed and in place for the parade start.

Close Right Lanes by 5:00 AM

-  = Closed by 7 A.M.
-  = Closed by 10 A.M.
-  = Staging
-  = Parade Route

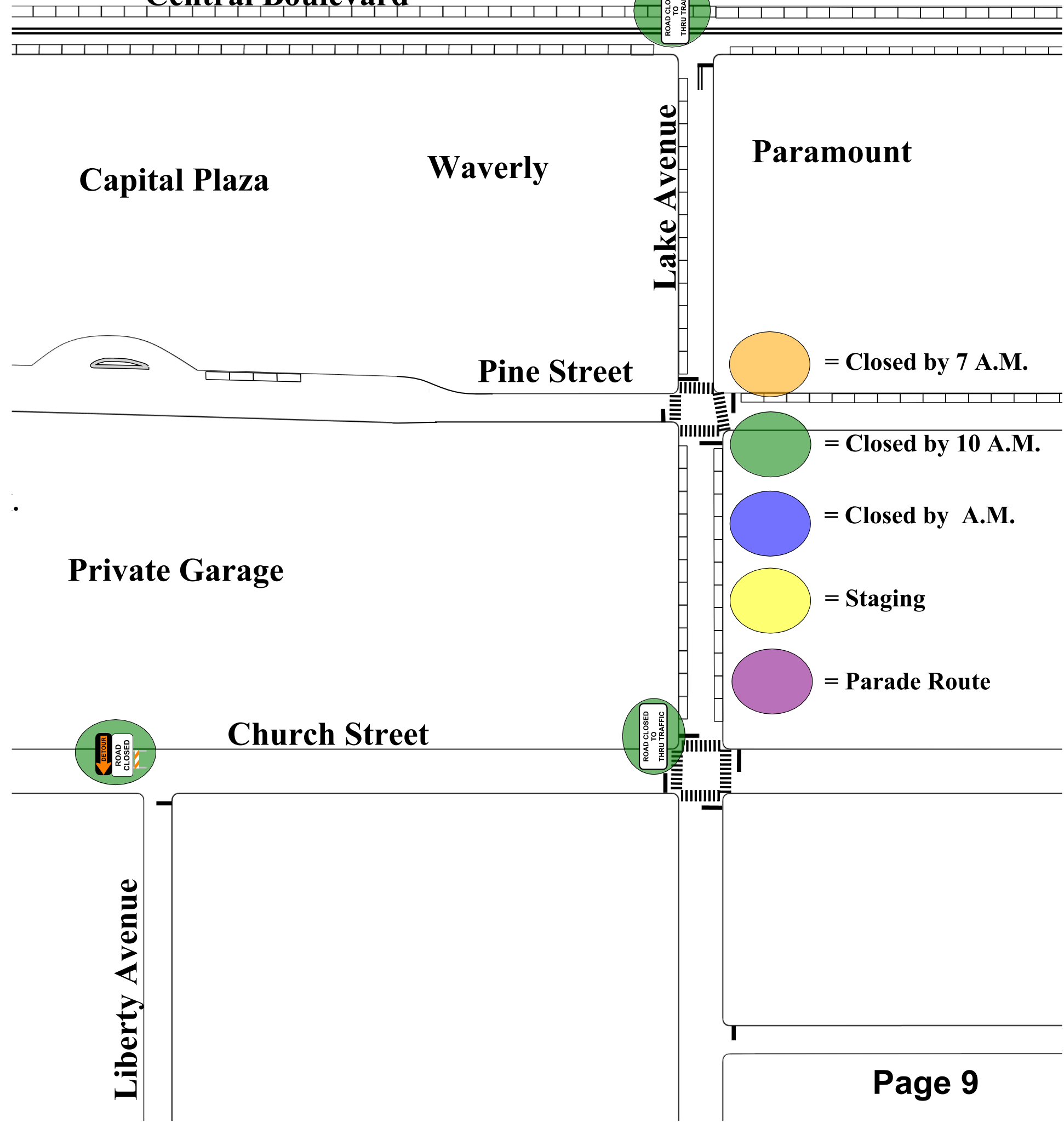
Closed by others

Block garage entrance/exit on Rosalind. Metropolitan will enter via Robinson.

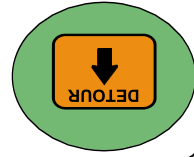




# Central Boulevard



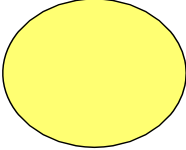
**Washington Street**




 = Closed by 7 A.M.

 = Closed by 10 A.M.

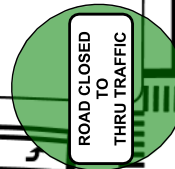
 = Closed by A.M.

 = Staging

 = Parade Route

**Summerlin Avenue**

**Central Boulevard**

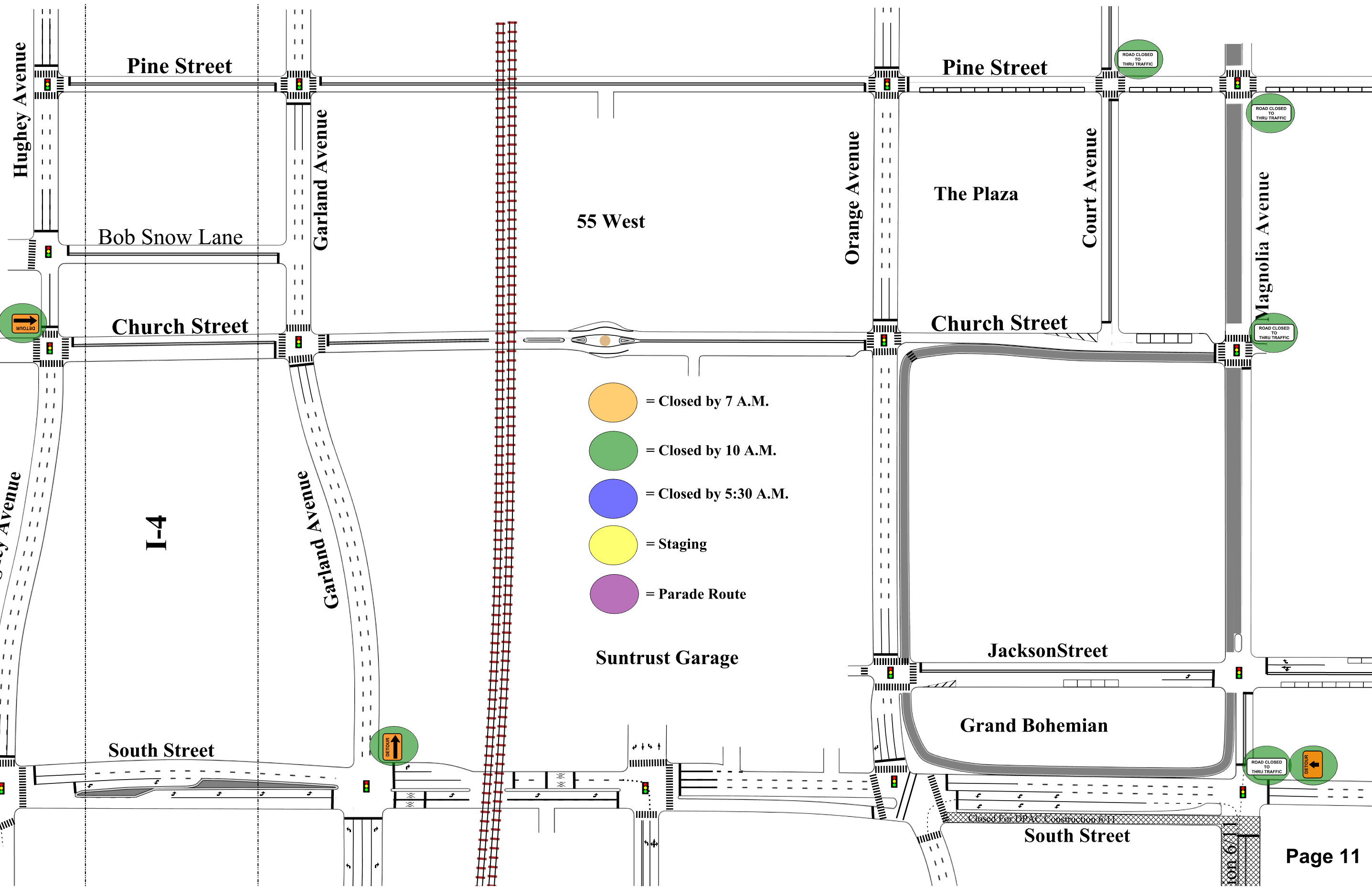







O.P.D.

Church Street Garage



rest



-  = Closed by 7 A.M.
-  = Closed by 10 A.M.
-  = Closed by 5:30 A.M.
-  = Staging
-  = Parade Route

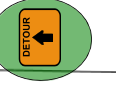
Suntrust Garage

ROAD CLOSED TO THRU TRAFFIC

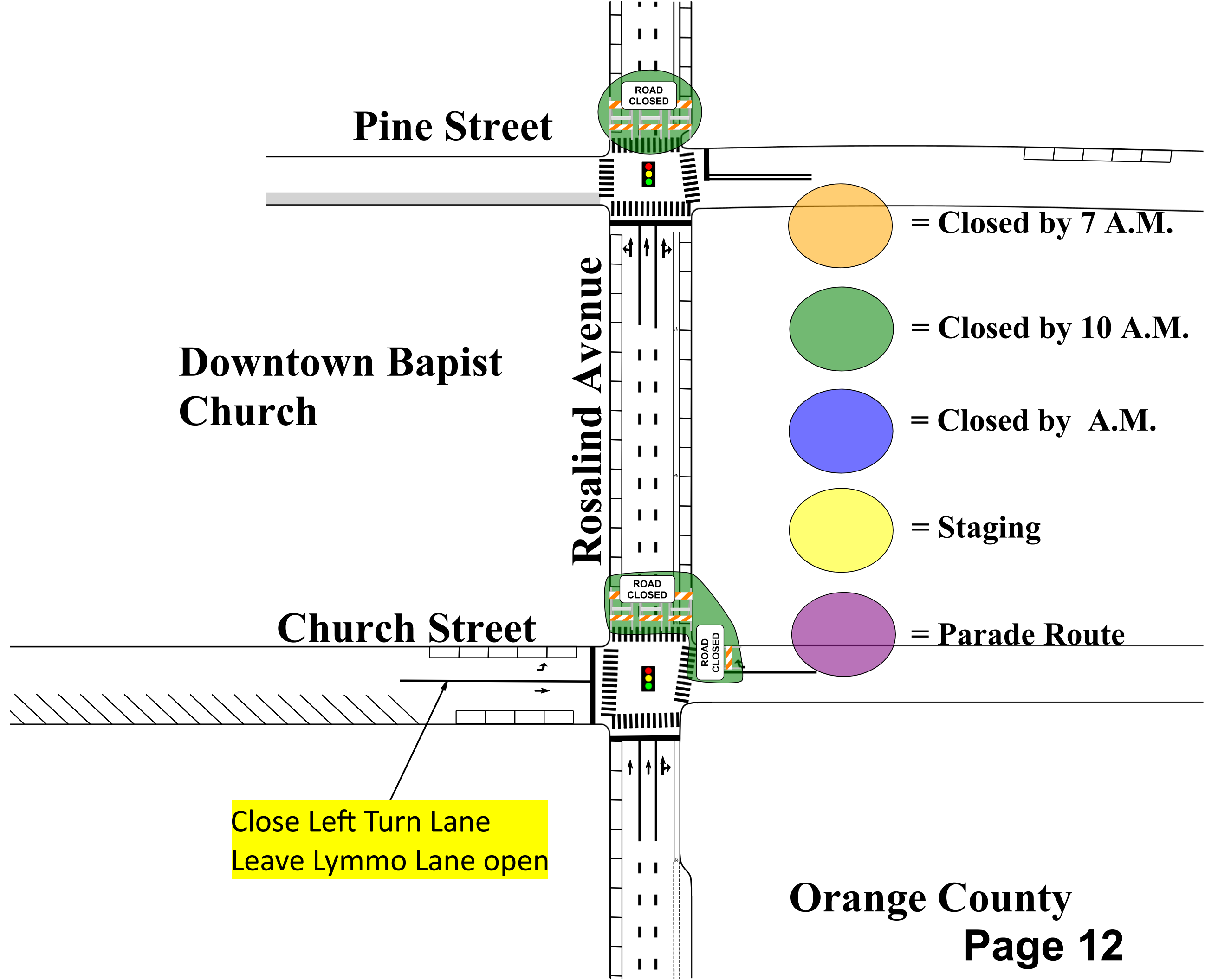
ROAD CLOSED TO THRU TRAFFIC

ROAD CLOSED TO THRU TRAFFIC

ROAD CLOSED TO THRU TRAFFIC



Closed for DPAC Construction 6-11



**Pine Street**

**Downtown Baptist Church**

**Rosalind Avenue**

**Church Street**

**Close Left Turn Lane  
Leave Lymmo Lane open**

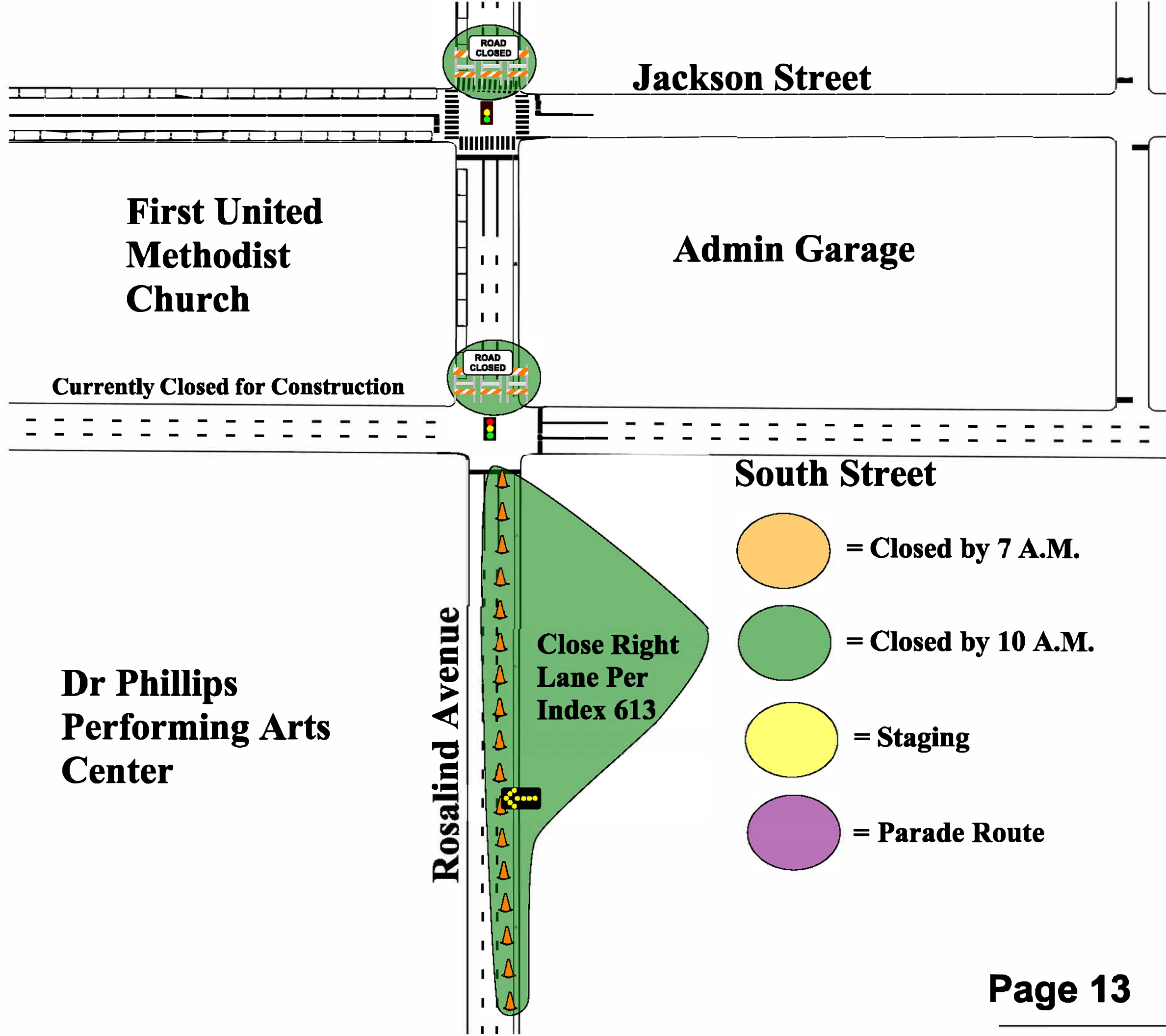
**= Closed by 7 A.M.**

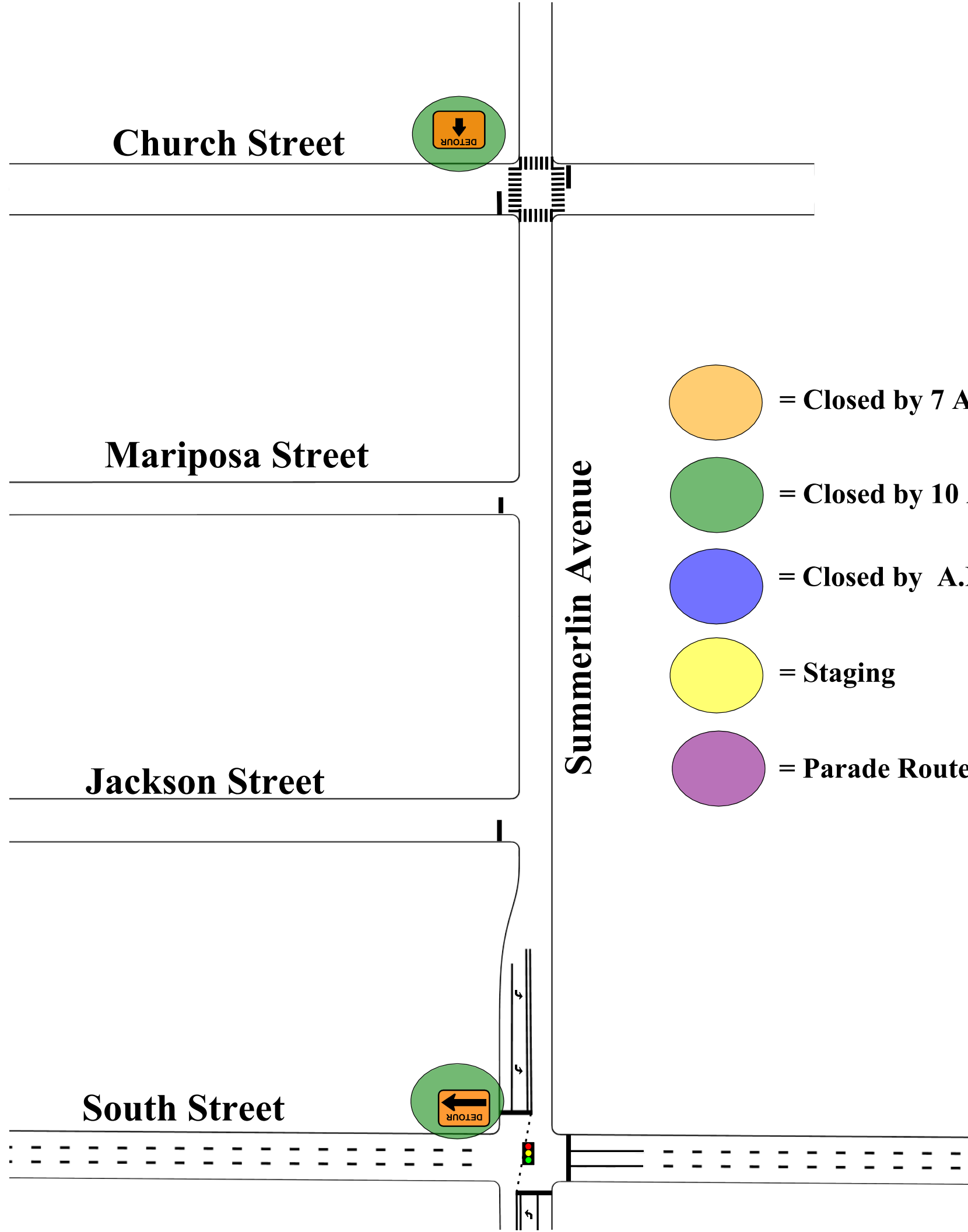
**= Closed by 10 A.M.**

**= Closed by A.M.**

**= Staging**

**= Parade Route**










**Church Street**

**Mariposa Street**

**Jackson Street**

**South Street**

**Summerlin Avenue**

-  = Closed by 7 A.M.
-  = Closed by 10 A.M.
-  = Closed by A.M.
-  = Staging
-  = Parade Route